+NOTICE!!

These documents have been scanned!

Do not place un-scanned documents beneath this notice!

Do not remove this notice from this file!

GPO Jacket No. 560-102
Print Order 61549
Rise Business Services, LLC
Job=AZ15 9/17/2019

Box Number= AZ15250

Claim Begin-End: AMC066892-AMC067906

1 **Initial Receipt**

AZ15250-5 AMC066054-AMC066892

NO DOCUMENTS FOUND

NO DOCUMENTS FOUND
NO DOCUMENTS FOUND

NOTICE!!

These documents have been scanned!

Do not place un-scanned documents beneath this notice!

Do not remove this notice from this file!

GPO Jacket No. 560-102
Print Order 61549
Rise Business Services, LLC
Job=AZ15 9/17/2019

Box Number= AZ15250

Claim Begin-End: AMC066892-AMC067906

2 **Correspondence**

AZ15250-5 AMC066054-AMC066892

SENDER: COMPLETE THIS SECTION

- Complete items 1, 2, and 3. Also complete item 4 if Restricted Delivery is desired.
- Print your name and address on the reverse so that we can return the card to you.
- Attach this card to the back of the mailpiece, or on the front if space permits.

1. Article Addressed to:

ASARCO LLC – Ray Complex
P.O. Box 8
Hayden, Arizona 85235

COMPLETE THIS SECTION ON DELIVERY

A. Signature
X Lila Cargill ☐ Agent ☐ Addressee

B. Received by (Printed Name) LILA V. CARGILL
C. Date of Delivery 6/6/06

D. Is delivery address different from item 1? ☐ Yes
If YES, enter delivery address below: ☒ No

HAYDEN AZ 85235 JUN 6 2006 USPS

3. Service Type
☒ Certified Mail ☐ Express Mail
☐ Registered ☒ Return Receipt for Merchandise
☐ Insured Mail ☐ C.O.D.

4. Restricted Delivery? (Extra Fee) ☐ Yes

2. Article Number (Transfer from service label) 7007 3020 0000 8492 8426

PS Form 3811, February 2004 Domestic Return Receipt 102595-02-M-1540

UNITED STATES POSTAL SERVICE

First-Class Mail
Postage & Fees Paid
USPS
Permit No. G-10

• Sender: Please print your name, address, and ZIP+4 in this box •

U.S. DEPARTMENT OF THE INTERIOR
BUREAU OF LAND MANAGEMENT
ONE NORTH CENTRAL AVENUE
SUITE 800
PHOENIX, AZ 85004-4427

PHOENIX ARIZONA
2008 JUN -9 A 9:57
RECEIVED
BLM AZ STATE OFFICE

AZ-933 RE AMC 66892

427

OFFICIAL COPIES /CF/ /SD READ/ /GROUP/ /SECTION/ /AUTHOR

RS 6/4/08
GB 6/4/08

JUN 05 2008

In Reply Refer To:
3800 (AZ-933) RE
AMC66892

CERTIFIED MAIL – RETURN RECEIPT REQUESTED No. 7007 3020 0000 8492 8426

DECISION

ASARCO LLC – Ray Complex	:	AMC67038-AMC67039, AMC67047-
P.O. Box 8	:	AMC67054, AMC67108-AMC67110,
Hayden, Arizona 85235	:	AMC67115-AMC67116, AMC67118-
	:	AMC67123, AMC67181
	:	Combination, Contact No.3, Happy Vale,
	:	Led, Major, Major No.2-No.6, Odessa,
	:	Olive, Recall, Silverball, Silver King,
	:	Silver Leaf, Silver Leap No.3, Silver
	:	Queen,Silver Threads, Star, Would Be
	:	Expert, Ray Southern #1

AMENDMENT NOT PROCESSED

On February 7, 2008, amendments were filed with the Bureau of Land Management (BLM) Arizona State Office for claims listed above. The location date on each amendment is in 2007. The location date on each original location notice is in 1916. Per Title 43 Code of Federal Regulations 3833.22(c), an amended location notice or certificate relates back to the original location date. Therefore, these amendments cannot be processed.

Please provide the corrected amendments to this office within 30 days of this notice. If we do not receive the corrected amendments within this timeframe, the non-refundable processing fee will be retained by BLM and no further action will be taken.

Please include your AMC serial number on any correspondence. If additional information is required, please contact Rod Ebert at 602-417-9397.

/S/ Alvin Burch
Alvin L. Burch
Group Administrator
Renewable Resources and Minerals

REbert:djj:060408

Date: June 4, 2008

ROUTING AND TRANSMITTAL SLIP

TO: *(Name, office symbol, room number, building, Agency/Post)*	Initials	Date
1. Rod Ebert (AZ 933)	RE	6/4/08
2. Amy Bunda (AZ 933)	AB	6/4/08
3. Alvin Burch (AZ 933)	A. Burch	6/5/08
4. Dana Jones (AZ 933)		
5.		
6.		
7.		
8.		
9.		

	Action		File		Note and Return
	Approval		For Clearance		Per Conversation
	As Requested		For Correction		Prepare Reply
	Circulate		For Your Information		See Me
	Comment		Investigate	X	Signature
x	Coordination		Justify		

REMARKS:

DO NOT use this form as a RECORD of approvals, concurrences, disposal, clearances, and similar actions

From: *(Name, org. symbol, Agency/Post)*	Room No.
Rod Ebert Legal Instrument Examiner, AZ933	Phone No. FTS x 397

OPTIONAL FORM 41 (Rev. 7/76)
Prescribed by GSA
FPMR (41 CFR) 101-11.206

NOTICE!!

These documents have been scanned!

Do not place un-scanned documents beneath this notice!

Do not remove this notice from this file!

GPO Jacket No. 560-102
Print Order 61549
Rise Business Services, LLC
Job=AZ15 9/17/2019

Box Number= AZ15250

Claim Begin-End: AMC066892-AMC067906

3 **Transfers**

AZ15250-5 AMC066054-AMC066892

NO DOCUMENTS FOUND

NO DOCUMENTS FOUND
NO DOCUMENTS FOUND

NOTICE!!

These documents have been scanned!

Do not place un-scanned documents beneath this notice!

Do not remove this notice from this file!

GPO Jacket No. 560-102
Print Order 61549
Rise Business Services, LLC
Job=AZ15 9/17/2019

Box Number= AZ15250

Claim Begin-End: AMC066892-AMC067906

4 Annual Filings

AZ15250-5 AMC066054-AMC066892

46122
47901
47901
66892
101235
288506
289500
292727
293492
294150
294346
298849
298861
298929
305755
321860
324229
324366
324842
326065
326786
329064
329094
330967
331727
333390
334772
340495
340956
341652
344109

July 20, 2011

CERTIFIED MAIL - Return Receipt Requested

Bureau of Land Management
Arizona State Office
One North Central Avenue, Suite 800
Phoenix, AZ 85004-4427

RE: **NOTICE OF PAYMENT OF ANNUAL CLAIM MAINTENANCE FEES**

Gentlemen:

Freeport-McMoRan Corporation, formerly, Phelps Dodge Corporation, whose address for the purposes of this filing is P. O. Box 1019, Safford, AZ 85548, herewith pays for the assessment year ending 12 o'clock, noon, September 1, 2011, the $140 per claim annual assessment fee for the mining claims and/or mill sites, the name and BLM serial number of which, and the book and page or index of recording of the location notice in the official records of Graham County, AZ, of which, is set forth on Exhibit A attached hereto and by this reference incorporated herein.

Such payment is made on behalf of the owners of the claims and sites, with the intention to hold such claims for such assessment year for said owners, whose names and addresses are as follows:

Harold Carpenter, Jr., Successor
Trustee of the CARPENTER FAMILY
Trust No. 1
2728 Corona Street
Lemon Grove, CA 91945

Laura Cantrell Maryott-Driver
2028 E. 17th Street
Tucson, AZ 85719

Gillian Heather Geller
2339 McKinley Avenue
Berkeley, CA 94703

Susan K. Koepf,
770 Sunset Drive
Globe, AZ 85501

Vikkie Peace
65014 E. Via El Milagro
Tucson, AZ 85739

Linda Smith
8331N. 57th Drive
Glendale, AZ 85302

Nancy Maryott
P.O. Box 31117
Tucson, AZ 85751

Sean Ceff Maryott
P.O. Box 15374
Fritz Creek, AK 99603

Charleen Elmer
3088 West 8th Street
Thatcher, AZ 85552

Donald J. Schmitt, Successor Trustee
of the HEAROLD ELMER Family Trust
P.O. Box 799
Snowflake, AZ 85937

Robert Sorsen
2080 Hacienda Way
Showlow, AZ 85901

Sharon Riberdy
PO Box 1235
Globe, AZ 85502

RECEIVED
BLM AZ STATE OFFICE
2011 AUG -9 A 11: 10
PHOENIX, ARIZONA

#2400267

EXHIBIT A

Graham County, Arizona

Type	Group	Name	AMC Number	T	R	S	Book	Page
Lode	(Number: 35)							
	SZL Al							
		Al No. 1	47930	6S	27E	26	519	9
		Al No. 2	47931	6S	27E	26	519	11
	SZL Basalt							
		Basalt No. 7	46380	6S	27E	26	519	13
		Basalt No. 8	46381	6S	27E	26	519	15
		Basalt No. 9	46382	6S	27E	26	519	17
		Basalt No. 10	46383	6S	27E	35	519	19
		Basalt No. 17	46388	6S	27E	25	519	21
		Basalt No. 23	46391	6S	27E	25	98	139
		Basalt No. 24	46392	6S	27E	25	519	23
		Basalt No. 25	46393	6S	27E	25	519	25
	SZL Shasta							
		Shasta No. 1	47907	6S	27E	26	39	396
		Shasta No. 2	47908	6S	27E	26	39	397
	SZL Fox							
		Fox No. 3	47913	6S	27E	26	519	27
		Fox No. 4	47914	6S	27E	26	519	29
		Fox No. 5	47915	6S	27E	26	519	31
		Fox No. 6	47916	6S	27E	25	519	33
		Fox No. 7	47917	6S	27E	25	519	35
		Fox No. 18	47920	6S	27E	26	519	37
		Fox No. 19	47921	6S	27E	26	519	39
		Fox No. 20	47922	6S	27E	26	519	41
	SZL Pat							
		Pat No. 3	47923	6S	27E	26	519	47
		Pat No. 4	47924	6S	27E	26	39	405
		Pat No. 6	47926	6S	27E	25	519	49
		Pat No. 7	47927	6S	27E	25	519	51
		Pat No. 8	47928	6S	27E	25	519	53
		Pat No. 9	47929	6S	27E	25	519	55
	SZL Shasta							
		Shasta No. 3	47909	6S	27E	26	519	57
		Shasta No. 4	47910	6S	27E	26	519	59
	SZL SL							
		SL 1	344109	6S	27E	26	519	61
		SL 2	344110	6S	27E	26	519	63
		SL 3	344111	6S	27E	26	519	65
		SL 4	344112	6S	27E	26	519	67
		SL 5	344113	6S	27E	26	519	69

RECEIVED
BLM AZ STATE OFFICE
2011 AUG -9 A 11: 10
PHOENIX, ARIZONA

Type	Group	Name	AMC Number	T	R	S	Book	Page
Mill Site	SZL Gem (cont.)	GEM 85	46206	6S	27E	26	210	504
		GEM 86	46207	6S	27E	26	210	505
		GEM 87	46208	6S	27E	26	210	506
		GEM 88	46209	6S	27E	26	210	507
		GEM 89	46210	6S	27E	26	210	508
		GEM 90	46211	6S	27E	26	210	509
		GEM 91	46212	6S	27E	26	210	510
		GEM 92	46213	6S	27E	26	210	511
		GEM 93	46214	6S	27E	26	210	512
		GEM 94	46215	6S	27E	26	210	513
		GEM 95	46216	6S	27E	26	210	514
		GEM 96	46217	6S	27E	26	210	515
		GEM 97	46218	6S	27E	26	210	516
		GEM 98	46219	6S	27E	26	210	517
		GEM 99	46220	6S	27E	26	210	518
		GEM 100	46221	6S	27E	26	210	519
		GEM 101	46222	6S	27E	26	210	520
		GEM 102	46223	6S	27E	26	210	521
		GEM 103	46224	6S	27E	26	210	522
		GEM 104	46225	6S	27E	26	210	523
		GEM 105	46226	6S	27E	26	210	524
		GEM 106	46227	6S	27E	26	210	525
		GEM 107	46228	6S	27E	26	210	526
		GEM 108	46229	6S	27E	26	210	527
		GEM 109	46230	6S	27E	26	210	528
		GEM 110	46231	6S	27E	26	210	529
		GEM 111	46232	6S	27E	26	210	530
		GEM 112	46233	6S	27E	26	210	531
		GEM 113	46234	6S	27E	23	210	532
		GEM 114	46235	6S	27E	23	210	533
		GEM 115	46236	6S	27E	23	210	534
		GEM 116	46237	6S	27E	23	210	535
		GEM 117	46238	6S	27E	25	210	536
		GEM 118	46239	6S	27E	25	210	537
		GEM 119	46240	6S	27E	25	210	538
		GEM 120	46241	6S	27E	25	210	539
		GEM 121	46242	6S	27E	25	210	540
		GEM 122	46243	6S	27E	25	210	541
		GEM 123	46244	6S	27E	25	210	542
		GEM 124	46245	6S	27E	25	210	543
		GEM 125	46246	6S	27E	25	210	544
		GEM 126	46247	6S	27E	25	210	545
		GEM 127	46248	6S	27E	25	210	546
✓		GEM 128	46249	6S	27E	25	210	547

RECEIVED
BLM AZ STATE OFFICE
2011 AUG -9 A 11:10
PHOENIX, ARIZONA

Type	Group	Name	AMC Number	T	R	S	Book	Page
Mill Site	SZL Gem (cont.)	GEM 173	46294	6S	27E	25	210	592
		GEM 174	46295	6S	28E	30	210	593
		GEM 175	46296	6S	28E	30	210	594
		GEM 176	46297	6S	27E	25	210	595
		GEM 177	46298	6S	27E	25	210	596
		GEM 178	46299	6S	27E	25	210	597
		GEM 179	46300	6S	27E	25	210	598
		GEM 180	46301	6S	27E	25	210	599
		GEM 181	46302	6S	27E	25	210	600
		GEM 182	46303	6S	27E	25	211	1
		GEM 183	46304	6S	27E	25	211	2
		GEM 184	46305	6S	27E	25	211	3
		GEM 185	46306	6S	27E	25	211	4
		GEM 186	46307	6S	27E	25	211	5
		GEM 187	46308	6S	27E	25	211	6
		GEM 188	46309	6S	27E	25	211	7
		GEM 189	46310	6S	27E	25	211	8
		GEM 190	46311	6S	27E	25	211	9
		GEM 191	46312	6S	27E	25	211	10
		GEM 192	46313	6S	27E	25	211	11
		GEM 193	46314	6S	27E	25	211	12
		GEM 194	46315	6S	27E	25	211	13
		GEM 195	46316	6S	27E	25	211	14
		GEM 196	46317	6S	27E	25	211	15
		GEM 197	46318	6S	27E	25	211	16
		GEM 198	46319	6S	27E	25	211	17
		GEM 199	46320	6S	27E	25	211	18
		GEM 200	46321	6S	27E	25	211	19
		GEM 201	46322	6S	27E	25	211	20
		GEM 202	46323	6S	28E	30	211	21
		GEM 203	46324	6S	28E	30	211	22
		GEM 207	46328	6S	28E	30	211	26
		GEM 208	46329	6S	27E	25	211	27
		GEM 209	46330	6S	27E	25	211	28
		GEM 210	46331	6S	27E	25	211	29
		GEM 211	46332	6S	27E	25	211	30
		GEM 212	46333	6S	27E	25	211	31
		GEM 213	46334	6S	27E	25	211	32
		GEM 214	46335	6S	27E	25	211	33
		GEM 215	46336	6S	27E	25	211	34
		GEM 216	46337	6S	27E	25	211	35
		GEM 217	46338	6S	27E	25	211	36
		GEM 218	46339	6S	27E	25	211	37
		GEM 219	46340	6S	27E	24	211	38

RECEIVED
2011 AUG -9 A 11: 10
AZ STATE OFFICE
PHOENIX, ARIZONA

United States Depart[redacted]t of the Interior
Bureau of Land Management
LANDS/RECREATION & PLANNING
ONE N CENTRAL AVE
PHOENIX, AZ 85004 -2203
Phone: 602-417-9200

Receipt

No: 2400267

Transaction #: 2475446
Date of Transaction: 08/09/2011

CUSTOMER:

FREEPORT MCMORAN
PO BOX 1019
SAFFORD,AZ 85548-1019 US

LINE #	QTY	DESCRIPTION	REMARKS	UNIT PRICE	TOTAL
1	1.00	LOCATABLE MINERALS / MINING CLAIMS-NOT NEW-UNADJUD,ONE AUTH NO. ONLY / MINING CLAIM MONEY RECEIVED **CASES:** AMC47930/$33740.00	MAINT 2012/241	- n/a -	33740.00
				TOTAL:	**$33,740.00**

PAYMENT INFORMATION

1	AMOUNT:	33740.00	POSTMARKED:	N/A
	TYPE:	CHECK	RECEIVED:	08/05/2011
	CHECK NO:	724384		
	NAME:	FREEPORT MCMORAN PO BOX 1019 SAFFORD AZ 85548-1019 US		

REMARKS

This receipt was generated by the automated BLM Collections and Billing System and is a paper representation of a portion of the official electronic record contained therein.

July 20, 2011

CERTIFIED MAIL - Return Receipt Requested

Bureau of Land Management
Arizona State Office
One North Central Avenue, Suite 800
Phoenix, AZ 85004-4427

RE: **NOTICE OF PAYMENT OF ANNUAL CLAIM MAINTENANCE FEES**

This will serve as notice that Freeport-McMoRan Corporation, formerly Phelps Dodge Corporation whose address for the purposes of this filing is P. O. Box 1019, Safford, AZ 85548, intends to hold the mining claims and/or mill sites described on Exhibit A attached hereto for the assessment year ending at 12 o'clock, noon, September 1, 2011 by payment of the annual assessment fee of $140 per claim or site. Payment of such amount is made herewith for such assessment year for each of the claims and sites, the name and BLM serial number of which, and the book and page or index of recording of the location notice in the official records of Graham County, AZ, of which, is set forth on Exhibit A attached hereto and by this reference incorporated herein.

Please return all originals with date-time stamp and with receipt for payment to my attention at the above address.

FREEPORT-MCMORAN CORPORATION,
formerly Phelps Dodge Corporation

OFFICIAL SEAL
ROBERTA A. MILLIGAN
NOTARY PUBLIC - State of Arizona
GRAHAM COUNTY
My Comm. Expires June 10, 2013

Charles Bigando, Resource Analyst
Phone: (928) 792-5924
e-Mail: charles_bigando@FMI.com

RECEIVED
AZ STATE OFFICE
2011 AUG -9 A 11: 22
PHOENIX, ARIZONA

Encl: Check #_____(FMI Safford)

STATE OF ARIZONA)
) ss.
County of Graham)

This instrument was acknowledged before me this 20 day of July 2010, by Charles Bigando, Resource Analyst, Freeport-McMoRan Corporation, formerly, Phelps Dodge Corporation, a New York corporation, for and on behalf of the corporation.

My Commission Expires:

June 10, 2013

Notary Public

Type	Group	Name	AMC Number	T	R	S	Book	Page
Lode	DP Chesley Wash - cont.	CHE 9	334780	5S	25E	23	492	859
		CHE 10	334781	5S	25E	23	492	861
		CHE 11	334782	5S	25E	26	492	863
		CHE 12	334783	5S	25E	26	492	865
		CHE 13	334784	5S	25E	26	492	867
		CHE 14	334785	5S	25E	26	492	869
		CHE 15	334786	5S	25E	26	492	871
		CHE 16	334787	5S	25E	26	492	873
		CHE 17	334788	5S	25E	26	492	875
		CHE 18	334789	5S	25E	26	492	877
		CHE 19	334790	5S	25E	26	492	879
		CHE 20	334791	5S	25E	26	492	881
		CHE 21	334792	5S	25E	26	492	883
		CHE 22	334793	5S	25E	26	492	885
		CHE 23	334794	5S	25E	26	492	887
		CHE 24	334795	5S	25E	26	492	889
		CHE 25	334796	5S	25E	26	492	891
		CHE 26	334797	5S	25E	26	492	893
		CHE 27	334798	5S	25E	26	492	895
		CHE 28	334799	5S	25E	26	492	897
		CHE 29	334800	5S	25E	23	492	899
		CHE 30	334801	5S	25E	23	492	901
		CHE 31	334802	5S	25E	23	492	903
		CHE 32	334803	5S	25E	23	492	905
		CHE 33	334804	5S	25E	23	492	907
		CHE 34	334805	5S	25E	23	492	909
		CHE 35	334806	5S	25E	23	492	911
		CHE 36	334807	5S	25E	23	492	913
		CHE 37	334808	5S	25E	23	492	915
		CHE 38	334809	5S	25E	23	492	917
		CHE 39	334810	5S	25E	26	492	919
		CHE 40	334811	5S	25E	26	492	921
		CHE 41	334812	5S	25E	26	492	923
		CHE 42	334813	5S	25E	26	492	925
		CHE 43	334814	5S	25E	26	492	927
		CHE 44	334815	5S	25E	26	492	929
		CHE 45	334816	5S	25E	26	492	931
		CHE 46	334817	5S	25E	26	492	933
		CHE 47	334818	5S	25E	26	492	935
		CHE 48	334819	5S	25E	26	492	937
		CHE 49	334820	5S	25E	26	492	939
		CHE 50	334821	5S	25E	26	492	941
		CHE 51	334822	5S	25E	26	492	943
		CHE 52	334823	5S	25E	26	492	945

RECEIVED
2011 AUG -9 A 11: 22
AZ STATE OFFICE
PHOENIX, ARIZONA

Type	Group	Name	AMC Number	T	R	S	Book	Page
Lode	DP Joy - Cont.	Joy 196	329130	6S	26E	11	471	607
		Joy 210A	329144	6S	26E	2	481	919
		Joy 212A	329145	6S	26E	2	481	923
		Joy 214	330969	6S	26E	2	478	215
		Joy 216	330971	6S	26E	2	478	219
		Joy 218	330973	6S	26E	2	478	223
		Joy 303	331745	6S	26E	14	483	801
		Joy 305	331747	6S	26E	14	483	805
		Joy 307	331749	6S	26E	14	483	809
		Joy 309	331751	6S	26E	14	483	813
		Joy 310	331752	6S	26E	14	483	815
		Joy 312	331753	6S	26E	14	483	817
	DP Mardis Gras							
		MG 5	329068	5S	26E	20	471	483
		MG 24	329077	5S	26E	20	471	501
		MG 25	329078	5S	26E	20	471	503
		MG 83	329087	5S	26E	19	471	521
		MG 84	329088	5S	26E	19	471	523
		MG 121	324892	5S	26E	30	453	901
		MG 122	324893	5S	26E	30	453	903
		MG 123	324894	5S	26E	30	453	905
		MG 124	324895	5S	26E	30	453	907
		MG 125	324896	5S	26E	30	453	909
		MG 126	324897	5S	26E	30	453	911
		MG 127	324898	5S	26E	30	453	913
		MG 128	324899	5S	26E	30	453	915
		MG 129	324900	5S	26E	30	453	917
		MG 130	324901	5S	26E	30	453	919
		MG 131	329089	5S	26E	19	471	525
		MG 133	329090	5S	26E	19	471	527
		MG 135	329091	5S	26E	19	471	529
		MG 137	329092	5S	26E	19	471	531
		MG 139	329093	5S	26E	19	471	533
		MG 179	324902	5S	25E	25	453	933
		MG 180	324903	5S	25E	25	453	935
		MG 181	324904	5S	25E	25	453	937
		MG 182	324905	5S	25E	25	453	939
		MG 183	324906	5S	25E	25	453	941
		MG 184	324907	5S	25E	25	453	943
		MG 185	324908	5S	25E	25	453	945
		MG 186	324909	5S	25E	25	453	947
		MG 187	324910	5S	25E	25	453	949
		MG 188	324911	5S	25E	25	453	951
		MG 189	324912	5S	25E	25	453	953

RECEIVED
2011 AUG -9 A 11:22
AZ STATE OFFICE
PHOENIX, ARIZONA

Type	Group	Name	AMC Number	T	R	S	Book	Page
Lode	LS Bush - cont.	Bush 32A	67615	6S	26E	14	414	21
		Bush 33A	67616	6S	26E	14	414	23
		Bush 34A	67617	6S	26E	14	414	25
		Bush 35A	67618	6S	26E	14	414	27
		✓ Bush 36A	67619	6S	26E	14	414	29
	LS Con. Metals							
		✓ Con. Metals No. 20A	67633	6S	26E	12	410	451
	LS Coors							
		✓ Coors A	67634	6S	26E	12	410	471
	LS Epsilon							
		✓ Epsilon No. 51	67750	6S	27E	9	51	38
	LS Garoga							
		✓ Garoga 16A	67767	6S	27E	10	416	972
		Garoga #21	67772	6S	27E	10	46	56
		Garoga #22	67773	6S	27E	10	46	55
		Garoga #23	67774	6S	27E	10	46	54
		Garoga #24	67775	6S	27E	10	46	53
		✓ Garoga #25	67776	6S	27E	10	46	52
	LS Griesidieck							
		✓ Griesidieck A	67637	6S	26E	12	410	473
	LS Ithaca							
		✓ Ithaca No. 20A	67642	6S	26E	12	410	461
	LS Lone Star							
		LS-21	289500	6S	26E	14	410	379
		✓ LS-22	289501	6S	26E	11	410	381
		✓ LS-36	293498	6S	26E	14	414	51
		LS-39	294348	5S	27E	31	415	305
		LS-40	294349	5S	27E	31	415	319
		✓ LS-41	294350	5S	27E	31	415	303
		✓ LS-53	298852	6S	27E	20	419	998
		✓ LS-56	298855	6S	27E	20	420	5
	LS M							
		M1	321860	6S	27E	15	448	441
		M2	321861	6S	27E	15	448	443
		M3	321862	6S	27E	15	448	445
		M4	321863	6S	27E	15	448	447
		M5	321864	6S	27E	15	448	449
		M6	321865	6S	27E	15	448	451
		M7	321866	6S	27E	15	448	453
		M8	321867	6S	27E	15	448	455
		M9	321868	6S	27E	15	448	457
		M10	321869	6S	27E	15	448	459
		M11	321870	6S	27E	15	448	461
		✓ M12	321871	6S	27E	15	448	463

RECEIVED
AZ STATE OFFICE
2011 AUG -9 A 11: 22
PHOENIX, ARIZONA

Type	Group	Name	AMC Number	T	R	S	Book	Page
Lode	LS M - cont.	M57	326862	6S	27E	15	463	631
		M58	324230	6S	27E	11	452	56
		M59	326863	6S	27E	14	463	633
		M60	324231	6S	27E	11	452	58
		M61	326864	6S	27E	14	463	635
		M62	324232	6S	27E	11	452	60
		M63	326865	6S	27E	14	463	637
		M64	324233	6S	27E	11	452	62
		M65	326866	6S	27E	14	463	639
		M66	324234	6S	27E	11	452	64
		M67	326867	6S	27E	14	463	641
		M68	324235	6S	27E	11	452	66
		M69	326868	6S	27E	14	463	643
		M70	324236	6S	27E	11	452	68
		M71	326869	6S	27E	14	463	645
		M72	324237	6S	27E	11	452	70
		M73	321896	6S	27E	10	448	513
		M74	321897	6S	27E	10	448	515
		M76	321899	6S	27E	10	448	519
		M75	321898	6S	27E	10	448	517
		M77	321900	6S	27E	10	448	521
		M78	321901	6S	27E	10	448	523
		M79	321902	6S	27E	10	448	525
		M80	321903	6S	27E	10	448	527
		M81	321904	6S	27E	10	448	529
		M82	321905	6S	27E	10	448	531
		M83	321906	6S	27E	10	448	533
		M84	321907	6S	27E	10	448	535
		M85	321908	6S	27E	10	448	537
		M86	321909	6S	27E	10	448	539
		M87	321910	6S	27E	11	448	541
		M88	321911	6S	27E	11	448	543
		M89	321912	6S	27E	11	448	545
		M90	321913	6S	27E	11	448	547
		M91	321914	6S	27E	11	448	549
		M92	321915	6S	27E	11	448	551
		M93	321916	6S	27E	11	448	553
		M94	321917	6S	27E	11	448	555
		M95	321918	6S	27E	11	448	557
		M96	321919	6S	27E	11	448	559
		M97	321920	6S	27E	11	448	561
		M98	321921	6S	27E	11	448	563
		M99	321922	6S	27E	11	448	565
		M100	321923	6S	27E	11	448	567

RECEIVED
AZ STATE OFFICE
2011 AUG -9 A 11: 22
PHOENIX, ARIZONA

Type	Group	Name	AMC Number	T	R	S	Book	Page
Lode	LS M - cont.	M165	326890	6S	27E	23	463	687
		M166	326891	6S	27E	23	463	689
		M167	326892	6S	27E	23	463	691
		M168	326893	6S	27E	23	463	693
		M169	326894	6S	27E	23	463	695
		M170	326895	6S	27E	23	463	697
		M171	326896	6S	27E	23	463	699
		M172	326897	6S	27E	23	463	701
		M173	326898	6S	27E	23	463	703
		M174	326899	6S	27E	23	463	705
		M175	326900	6S	27E	23	463	707
		M176	326901	6S	27E	23	463	709
		M177	326902	6S	27E	23	463	711
		M178	326903	6S	27E	23	463	713
		M188	326904	6S	27E	22	463	715
		M189	326905	6S	27E	22	463	717
		M190	326906	6S	27E	22	463	719
		M191	326907	6S	27E	22	463	721
		M192	326908	6S	27E	22	463	723
		M193	326909	6S	27E	22	463	725
		M194	326910	6S	27E	22	463	727
		M195	326911	6S	27E	22	463	729
		M196	326912	6S	27E	22	463	731
		M197	326913	6S	27E	22	463	733
		M199	326914	6S	27E	22	463	735
		M200	326915	6S	27E	22	463	737
		M201	326916	6S	27E	22	463	739
		M202	326917	6S	27E	22	463	741
		M203	326918	6S	27E	22	463	743
		M204	326919	6S	27E	22	463	745
		M205	326920	6S	27E	22	463	747
		M206	326921	6S	27E	22	463	749
		M207	333390	6S	27E	21	488	141
		M208	333391	6S	27E	21	488	143
		M209	333392	6S	27E	21	488	145
		M210	333393	6S	27E	21	488	147
		M211	333394	6S	27E	21	488	149
		M212	333395	6S	27E	21	488	151
		M213	333396	6S	27E	21	488	153
		M214	333397	6S	27E	21	488	155
		M215	333398	6S	27E	21	488	157
		M216	333399	6S	27E	21	488	159
		M217	333400	6S	27E	21	488	161
		M218	333401	6S	27E	21	488	163

RECEIVED
2011 AUG -9 A 11: 22
PHOENIX, ARIZONA

Type	Group	Name	AMC Number	T	R	S	Book	Page
Lode	LS Mas - cont.	Mas No. 32	67680	6S	26E	34	249	292
		Mas No. 33	67681	6S	26E	34	249	293
		Mas No. 34	67682	6S	26E	34	249	294
		Mas No. 35	67683	6S	26E	34	249	295
		Mas No. 36	67684	6S	26E	34	249	296
		Mas No. 45	67685	6S	26E	27	249	297
		Mas No. 46	67686	6S	26E	27	249	298
		Mas No. 47	67687	6S	26E	27	249	299
		Mas No. 48	67688	6S	26E	27	249	300
		Mas No. 49	67689	6S	26E	27	249	301
		Mas No. 50	67690	6S	26E	27	249	302
		Mas No. 51	67691	6S	26E	27	249	303
		Mas No. 52	67692	6S	26E	27	249	304
		Mas No. 53	67693	6S	26E	27	249	305
		Mas No. 54	67694	6S	26E	27	249	306
		Mas No. 55	67695	6S	26E	27	249	307
		Mas No. 56	67696	6S	26E	27	249	308
		Mas No. 57	67697	6S	26E	27	249	309
		Mas No. 58	67698	6S	26E	27	249	310
		Mas No. 59	67699	6S	26E	27	249	311
		Mas No. 60	67700	6S	26E	27	249	312
		Mas No. 61	67701	6S	26E	27	249	313
		Mas No. 62	67702	6S	26E	27	249	314
		Mas No. 63	67703	6S	26E	27	249	315
		Mas No. 64	67704	6S	26E	27	249	316
		Mas No. 65	67705	6S	26E	27	249	317
		Mas No. 66	67706	6S	26E	27	249	318
		Mas No. 67	67707	6S	26E	27	249	319
		Mas No. 68	67708	6S	26E	27	249	320
		Mas No. 69	67709	6S	26E	27	249	321
		Mas No. 70	67710	6S	26E	27	249	322
		Mas No. 71	67711	6S	26E	27	249	323
		Mas No. 72	67712	6S	26E	34	249	324
		Mas No. 73	67713	6S	26E	28	249	325
		Mas No. 74	67714	6S	26E	28	249	326
		Mas No. 75	67715	6S	26E	28	249	327
		Mas No. 76	67716	6S	26E	28	249	328
		Mas No. 77	67717	6S	26E	28	249	329
		Mas No. 78	67718	6S	26E	28	249	330
		Mas No. 79	67719	6S	26E	28	249	331
		Mas No. 80	67720	6S	26E	28	249	332
		Mas No. 81	67721	6S	26E	28	249	333
		Mas No. 82	67722	6S	26E	28	249	334
		Mas No. 83	67723	6S	26E	33	249	335

RECEIVED
2011 AUG -9 A 11: 22
PHOENIX, ARIZONA

Type	Group	Name	AMC Number	T	R	S	Book	Page
Lode	SZ AZCO - cont.	AZCO #35 Amended	292761	6S	27E	33	512	709
		AZCO #36 Amended	292762	6S	27E	33	512	711
		AZCO #37 Amended	292763	6S	27E	33	512	713
		✓ AZCO #38 Amended	292764	6S	27E	33	512	715
		AZCO #39 Amended	294150	6S	27E	33	512	717
		AZCO #40 Amended	294151	6S	27E	33	512	719
		AZCO #41 Amended	294152	6S	27E	33	512	721
		AZCO #42 Amended	294153	6S	27E	33	512	723
		✓ AZCO #43 Amended	294154	6S	27E	28	512	725
		AZCO #44 Amended	298861	6S	27E	34	512	727
		✓ AZCO #45 Amended	298862	6S	27E	34	512	729
		AZCO #100 Amended	292765	6S	27E	33	512	731
		AZCO #101 Amended	292766	6S	27E	33	512	733
		AZCO #102 Amended	292767	6S	27E	33	512	735
		AZCO #103 Amended	292768	6S	27E	33	512	737
		AZCO #104 Amended	292769	6S	27E	33	512	739
		AZCO #105 Amended	292770	6S	27E	33	512	741
		AZCO #106 Amended	292771	6S	27E	33	512	743
		AZCO #107 Amended	292772	6S	27E	33	512	745
		AZCO #108 Amended	292773	6S	27E	33	512	747
		AZCO #109 Amended	292774	6S	27E	33	512	749
		AZCO #110 Amended	292775	6S	27E	33	512	751
		AZCO #111 Amended	292776	6S	27E	33	512	753
		AZCO #112 Amended	292777	6S	27E	33	512	755
		✓ AZCO #113 Amended	292778	6S	27E	33	512	757
		AZCO #126 Amended	292791	6S	27E	27	512	759
		AZCO #127 Amended	292792	6S	27E	27	512	761
		AZCO #128 Amended	292793	6S	27E	34	512	763
		AZCO #129 Amended	292794	6S	27E	34	512	765
		AZCO #130 Amended	292795	6S	27E	34	512	767
		AZCO #131 Amended	292796	6S	27E	34	512	769
		AZCO #132 Amended	292797	6S	27E	34	512	771
		AZCO #133 Amended	292798	6S	27E	34	512	773
		AZCO #134 Amended	292799	6S	27E	34	512	775
		AZCO #135 Amended	292800	6S	27E	34	512	777
		AZCO #136 Amended	292801	6S	27E	34	512	779
		AZCO #137 Amended	292802	6S	27E	34	512	781
		AZCO #138 Amended	292803	6S	27E	34	512	783
		✓ AZCO #139 Amended	292804	6S	27E	34	512	785
		AZCO #144 Amended	292809	6S	27E	34	512	787
		AZCO #145 Amended	292810	6S	27E	34	512	789
		AZCO #146 Amended	292811	6S	27E	34	512	791
		✓ AZCO #147 Amended	292812	6S	27E	34	512	793
		✓ AZCO #155 Amended	292820	6S	27E	28	512	795

RECEIVED
BLM AZ STATE OFFICE
2011 AUG -9 A 11: 23
PHOENIX, ARIZONA

Type	Group	Name	AMC Number	T	R	S	Book	Page
Lode	SZ AZCO - cont.	AZCO #305 Amended	294197	6S	27E	30	512	885
		AZCO #306 Amended	294198	6S	27E	30	512	887
		AZCO #357 Amended	294167	6S	27E	24	512	889
		AZCO #358 Amended	298934	6S	27E	24	512	891
		AZCO #359 Amended	294168	6S	27E	24	512	893
		AZCO #360 Amended	298935	6S	27E	24	512	895
		AZCO #361 Amended	294169	6S	27E	24	512	897
		AZCO #362 Amended	298936	6S	27E	24	512	899
		AZCO #363 Amended	294170	6S	27E	24	512	901
		AZCO #364 Amended	294171	6S	27E	24	512	903
		AZCO #365 Amended	294172	6S	27E	24	512	905
		AZCO #366 Amended	294173	6S	27E	24	512	907
		AZCO #367 Amended	294174	6S	27E	23	512	909
		AZCO #368 Amended	294175	6S	27E	23	512	911
		AZCO #369 Amended	294176	6S	27E	23	512	913
		AZCO #370 Amended	294177	6S	27E	23	512	915
		AZCO #371 Amended	294178	6S	27E	23	512	917
		AZCO #372 Amended	294179	6S	27E	23	512	919
		AZCO #373 Amended	294180	6S	27E	23	512	921
		AZCO #374 Amended	294181	6S	27E	23	512	923
		AZCO #375 Amended	294182	6S	27E	23	512	925
		AZCO #376 Amended	294183	6S	27E	23	512	927
		AZCO #377 Amended	294184	6S	27E	23	512	929
		AZCO #378 Amended	294185	6S	27E	23	512	931
		AZCO #379 Amended	294186	6S	27E	23	512	933
		AZCO #380 Amended	294187	6S	27E	23	512	935
		AZCO #381 Amended	294188	6S	27E	26	512	937
		AZCO #382 Amended	294189	6S	27E	26	512	939
		AZCO #383 Amended	294190	6S	27E	26	512	941
		AZCO #384 Amended	294191	6S	27E	26	512	943
		AZCO #400 Amended	298868	6S	27E	36	512	945
		AZCO #402 Amended	298870	6S	27E	36	512	947
		AZCO #410 Amended	298876	6S	27E	36	512	949
		AZCO #411 Amended	298877	6S	27E	29	512	951
		AZCO #412 Amended	298878	6S	27E	29	512	953
		AZCO #413 Amended	298879	6S	27E	29	512	955
		AZCO #414 Amended	298880	6S	27E	29	512	957
		AZCO #415 Amended	298881	6S	27E	29	512	959
		AZCO #416 Amended	298882	6S	27E	29	512	961
		AZCO #417 Amended	298883	6S	27E	29	512	963
		AZCO #418 Amended	298884	6S	27E	29	512	965
		AZCO #419 Amended	298885	6S	27E	29	512	967
		AZCO #420 Amended	298886	6S	27E	29	512	969
		AZCO #421 Amended	298887	6S	27E	29	512	971

RECEIVED
2011 AUG -9 A 11:23
PHOENIX, ARIZONA

Type	Group	Name	AMC Number	T	R	S	Book	Page
Lode	SZ SG - cont.	SG 17	340972	6S	27E	33	513	59
		SG 18	340973	6S	27E	33	513	61
		SG 19	340974	6S	27E	33	513	63
		SG 20	340975	6S	27E	33	513	65
		SG 21	340976	6S	27E	34	513	67
		SG 22	340977	6S	27E	34	513	69
		SG 23	340978	6S	27E	27	513	71
		SG 24	340979	6S	27E	34	513	73
		SG 25	340980	6S	27E	34	513	75
		SG 26	340981	6S	27E	26	513	77
		SG 27	340982	6S	27E	27	513	79
		SG 28	340983	6S	27E	26	513	81
		SG 29	340984	6S	27E	27	513	83
		SG 30	340985	6S	27E	27	513	85
		SG 31	340986	6S	27E	26	513	87
		SG 32	340987	6S	27E	27	513	89
		SG 33	340988	6S	27E	27	513	91
		SG 34	340989	6S	27E	23	513	93
		SG 35	340990	6S	27E	23	513	95
		SG 36	340991	6S	27E	23	513	97
		SG 37	340992	6S	27E	23	513	99
		SG 38	340993	6S	27E	28	513	101
		SG 39	340994	6S	27E	24	513	103
		SG 40	340995	6S	27E	25	513	105
		SG 41	340996	6S	27E	27	513	107
		SG 42	340997	6S	27E	28	513	109
		SG 43	340998	6S	27E	28	513	111
		SG 44	340999	6S	27E	23	513	113
		SG 45	341000	6S	27E	23	513	115
		SG 46	341001	6S	27E	25	513	117
		SG 47	344116	6S	27E	26	519	75
		SG 48	344117	6S	27E	26	519	77
		SG 49	344118	6S	27E	26	519	79
		SG 50	344119	6S	27E	23	519	81
		SG 51	344120	6S	27E	24	519	83
		SG 52	344121	6S	27E	24	519	85
		SG 53	344122	6S	27E	27	519	419
		SZ 1	341002	6S	27E	29	513	119
		SZ 2	341003	6S	27E	29	513	121
		SZ 3	341004	6S	27E	29	513	123
		SZ 4	341005	6S	27E	29	513	125
		SZ 5	341006	6S	27E	29	513	127
		SZ 6	341007	6S	27E	29	513	129
		SZ 7	341008	6S	27E	29	513	131

RECEIVED
ALMAZ STATE OFFICE
2011 AUG -1 AM 11:25

Type	Group	Name	AMC Number	T	R	S	Book	Page
Mill Site	SZ SOB - cont.	SOB 22	326086	6S	27E	20	458	724
		SOB 23	326087	6S	27E	29	458	725
		SOB 24	326088	6S	27E	29	458	726
		SOB 25	326089	6S	27E	29	458	727
		SOB 26	326090	6S	27E	29	458	728
		SOB 27	326091	6S	27E	29	458	729
		SOB 28	326092	6S	27E	29	458	730
		SOB 29	326093	6S	27E	29	458	731
		SOB 30	326094	6S	27E	29	458	732
		SOB 31	326095	6S	27E	29	458	733
		SOB 32	326096	6S	27E	29	458	734
		SOB 33	326097	6S	27E	29	458	735
		SOB 34	326098	6S	27E	29	458	736
		SOB 35	326099	6S	27E	29	458	737
		SOB 36	326100	6S	27E	29	458	738
		SOB 37	326101	6S	27E	29	458	739
		SOB 38	326102	6S	27E	29	458	740
		SOB 39	326103	6S	27E	29	458	741
		SOB 40	326104	6S	27E	29	458	742
		SOB 41	326105	6S	27E	29	458	743
		SOB 42	326106	6S	27E	29	458	744
		SOB 43	326107	6S	27E	29	458	745
		SOB 44	326108	6S	27E	29	458	746
		SOB 45	326109	6S	27E	29	458	747
		SOB 46	326110	6S	27E	29	458	748
		SOB 47	326111	6S	27E	21	458	749
		SOB 48	326112	6S	27E	21	458	750
		SOB 49	326113	6S	27E	21	458	751
		SOB 50	326114	6S	27E	21	458	752
		SOB 51	326115	6S	27E	28	458	753
		SOB 52	326116	6S	27E	28	458	754
		SOB 53	326117	6S	27E	28	458	755
		SOB 54	326118	6S	27E	28	458	756
		SOB 55	326119	6S	27E	28	458	757
		SOB 56	326120	6S	27E	28	458	758
		SOB 57	326121	6S	27E	28	458	759
		SOB 58	326122	6S	27E	28	458	760
		SOB 59	326123	6S	27E	28	458	761
		SOB 60	326124	6S	27E	28	458	762
		SOB 61	326125	6S	27E	28	458	763
		SOB 62	326126	6S	27E	28	458	764
		SOB 63	326127	6S	27E	28	458	765
		SOB 64	326128	6S	27E	28	458	766
		SOB 65	326129	6S	27E	28	458	767

RECEIVED
2011 AUG -9 A 11: 23
AZ STATE OFFICE
PHOENIX, ARIZONA

Type	Group	Name	AMC Number	T	R	S	Book	Page
Mill Site	SZ SOB - cont.	SOB 110	326174	6S	27E	28	458	812
		SOB 111	326175	6S	27E	33	458	813
		SOB 112	326176	6S	27E	33	458	814
		SOB 113	326177	6S	27E	33	458	815
		SOB 114	326178	6S	27E	33	458	816
		SOB 115	326179	6S	27E	28	458	817
		SOB 116	326180	6S	27E	28	458	818
		SOB 117	326181	6S	27E	28	458	819
		SOB 118	326182	6S	27E	28	458	820
		SOB 119	326183	6S	27E	28	458	821
		SOB 120	326184	6S	27E	28	458	822
		SOB 121	326185	6S	27E	28	458	823
		SOB 122	326186	6S	27E	28	458	824
		SOB 123	326187	6S	27E	28	458	825
		SOB 124	326188	6S	27E	28	458	826
		SOB 125	326189	6S	27E	28	458	827
		SOB 126	326190	6S	27E	28	458	828
		SOB 127	326191	6S	27E	28	458	829
		SOB 128	326192	6S	27E	28	458	830
		SOB 129	326193	6S	27E	28	458	831
		SOB 130	326194	6S	27E	28	458	832
		SOB 131	326195	6S	27E	28	458	833
		SOB 132	326196	6S	27E	28	458	834
		SOB 133	326197	6S	27E	28	458	835
		SOB 134	326198	6S	27E	28	458	836
		SOB 135	326199	6S	27E	28	458	837
		SOB 136	326200	6S	27E	28	458	838
		SOB 137	326201	6S	27E	28	458	839
		SOB 138	326202	6S	27E	28	458	840
		SOB 139	326203	6S	27E	28	458	841
		SOB 140	326204	6S	27E	28	458	842
		SOB 141	326205	6S	27E	28	458	843
		SOB 142	326206	6S	27E	28	458	844
		SOB 143	326207	6S	27E	28	458	845
		SOB 144	326208	6S	27E	28	458	846
		SOB 145	326209	6S	27E	28	458	847
		SOB 146	326210	6S	27E	33	458	848
		SOB 147	326211	6S	27E	33	458	849
		SOB 148	326212	6S	27E	33	458	850
		SOB 149	326213	6S	27E	33	458	851
		SOB 150	326214	6S	27E	33	458	852
		SOB 151	326215	6S	27E	33	458	853
		SOB 152	326216	6S	27E	28	458	854
		SOB 153	326217	6S	27E	28	458	855

RECEIVED
2011 AUG -9 A 11: 23
AZ STATE OFFICE
PHOENIX, ARIZONA

Type	Group	Name	AMC Number	T	R	S	Book	Page
Mill Site	SZ SOB - cont.	SOB 198	326262	6S	27E	27	458	900
		SOB 199	326263	6S	27E	27	458	901
		SOB 200	326264	6S	27E	27	458	902
		SOB 201	326265	6S	27E	27	458	903
		SOB 202	326266	6S	27E	27	458	904
		SOB 203	326267	6S	27E	27	458	905
		SOB 204	326268	6S	27E	27	458	906
		SOB 205	326269	6S	27E	27	458	907
		SOB 206	326270	6S	27E	27	458	908
		SOB 207	326271	6S	27E	27	458	909
		SOB 208	326272	6S	27E	27	458	910
		SOB 209	326273	6S	27E	27	458	911
		SOB 210	326274	6S	27E	27	458	912
		SOB 211	326275	6S	27E	27	458	913
		SOB 212	326276	6S	27E	27	458	914
		SOB 213	326277	6S	27E	34	458	915
		SOB 214	326278	6S	27E	34	458	916
		SOB 215	326279	6S	27E	26	458	917
		SOB 216	326280	6S	27E	26	458	918
		SOB 217	326281	6S	27E	26	458	919
		✓ SOB 218	326282	6S	27E	26	458	920

RECEIVED
BLM AZ STATE OFFICE
2011 AUG -9 A 11: 23
PHOENIX, ARIZONA

United States Departm[redacted] of the Interior
Bureau of Land Management
LANDS/RECREATION & PLANNING
ONE N CENTRAL AVE
PHOENIX, AZ 85004 -2203
Phone: 602-417-9200

Receipt

No: 2400282

Transaction #: 2475463
Date of Transaction: 08/09/2011

CUSTOMER:

FREEPORT MCMORAN
PO BOX 1019
SAFFORD,AZ 85548-1019 US

LINE #	QTY	DESCRIPTION	REMARKS	UNIT PRICE	TOTAL
1	1.00	LOCATABLE MINERALS / MINING CLAIMS-NOT NEW-UNADJUD,ONE AUTH NO. ONLY / MINING CLAIM MONEY RECEIVED **CASES:** AMC340515/$140560.00	MAINT 2012/1004	- n/a -	140560.00
				TOTAL:	**$140,560.00**

PAYMENT INFORMATION

1	AMOUNT:	140560.00	POSTMARKED:	N/A
	TYPE:	CHECK	RECEIVED:	08/05/2011
	CHECK NO:	724385		
	NAME:	FREEPORT MCMORAN PO BOX 1019 SAFFORD AZ 85548-1019 US		

REMARKS

This receipt was generated by the automated BLM Collections and Billing System and is a paper representation of a portion of the official electronic record contained therein.

2820 0003 2368 1009



Bureau of Land Management
Arizona Office
One North Central Ave.
Suite 800
Phoenix, AZ 85004-4427

RECEIVED
STATE OFFICE
11 AUG -8 P 1:50
PHX, ARIZONA

33740

140,560

AMC 46122

AMC 292727

AMC 294150

AMC 298861

AMC 298929

AMC 305755

AMC 324366

AMC 326786

AMC 333390

AMC 334772

AMC 340495

AMC 341652

AMC 344109

AMC 66892

AMC 101235

AMC 289500

AMC 293492

AMC 294346

AMC 298849

AMC 321860

AMC 324229

AMC 324842

AMC 326065

AMC 329064

AMC 329094

AMC 330967

AMC 331727

AMC 340495

FREEPORT-McMoRAN COPPER & GOLD INC. 333 North Central Avenue, Phoenix, AZ 85004 ◆ (602) 366-8152◆ Fax (602) 366-7305

2/11/2011

CERTIFIED MAIL - RETURN RECEIPT REQUESTED

Bureau of Land Management
U.S. Department of the Interior
Arizona State Office
One North Central Avenue
Phoenix, Arizona 85004
Attn: Mining Claims Section

RECEIVED
BLM AZ STATE OFFICE
2011 FEB 16 P 1:1
PHOENIX, ARIZONA

NOTICE OF TRANSFER OF INTEREST – MINING CLAIMS

TO WHOM IT MAY CONCERN:

Pursuant to 43 C.F.R. § 3833.3, notice is hereby given that an interest in the mining claims and/or mill sites described on Exhibit A attached hereto was transferred by name change on April 15, 2008, from Phelps Dodge Mining Company, a division of Phelps Dodge Corporation to:

Freeport-McMoRan Corporation
c/o Land & Water Department
333 North Central Avenue
Phoenix, AZ 85004

The mining claims and/or mill sites subject to this transfer are described on Exhibit A, attached hereto and by this reference incorporated herein.

Also enclosed is a copy of the Amended Articles of Incorporation which has been filed with the State of Delaware on April 15, 2008.

Freeport-McMoRan Corporation

By Donald A. Stillwell
Its Property Manager

~~333390 - 333421 = 32~~ OK
~~334772 - 334827 = 56~~ OK not transfered
344116 - 344122 = 7
All transfered except
7 that are not in the
name of Phelps Dodge Corp or
PD Mining Co. AT

ENTERED INTO COMPUTER
3/15/11 AT

STATE OF ARIZONA)
) ss:
COUNTY OF MARICOPA)

AFFIDAVIT OF CORPORATE SECRETARY

I, Douglas N. Currault II, hereby certify that:

1. I am the duly elected and acting corporate Secretary of Freeport-McMoRan Corporation, a New York corporation (the "Corporation"), and that, as such, I am authorized to execute this Affidavit on behalf of the Corporation. This Affidavit has been prepared for the purpose of inducing the Bureau of Land Management to convey certain mining claims held in the name of Phelps Dodge Mining Company to the Corporation.

2. On September 21, 1988, the Board of Directors of the Corporation established an operating division known as "Phelps Dodge Mining Company." Phelps Dodge Mining Company was never a separate legal entity and it used the Corporation's federal tax ID number (13-1808503) throughout its existence.

3. On March 19, 2007, the Corporation was acquired by Freeport-McMoRan Copper & Gold Inc.

4. On April 15, 2008, Phelps Dodge Corporation changed its name to Freeport-McMoRan Corporation. Attached hereto as Exhibit A is a true and correct copy of the Certificate of Amendment of Certificate of Incorporation filed with the New York Dept. of State on April 15, 2008, which certificate effected the name change of Phelps Dodge Corporation to Freeport-McMoRan Corporation.

5. On April 15, 2008, immediately following the corporate name change set forth in item 4, above, Phelps Dodge Mining Company ceased to exist as a separate operating division of the Corporation. Its business continues to be carried out by the Corporation.

IN WITNESS WHEREOF, I have hereunto set my hand and affixed the official seal of the Corporation this 2nd day of September, 2010, at Phoenix, Arizona.

Douglas N. Currault II

RECEIVED
AZ STATE OFFICE
2011 FEB 16 P 1:17
PHOENIX, ARIZONA

SUBSCRIBED AND SWORN to before me this 2nd day of September, 2010, by Douglas N. Currault II.

OFFICIAL SEAL
DONEL E T. BROWN
NOTARY PUBLIC - State of Arizona
MARICOPA COUNTY
My Comm Expires Feb. 19, 2012

Donel T. Brown
Notary Public

N. Y. S. DEPARTMENT OF STATE
DIVISION OF CORPORATI= AND STATE RECORDS | ALBANY, NY 12231-0001

FILING RECEIPT

==========

ENTITY NAME: FREEPORT-MCMORAN CORPORATION

DOCUMENT TYPE: AMENDMENT (DOMESTIC BUSINESS) NAME | COUNTY: NEWY

==========

FILED:04/15/2008 DURATION:********* CASH#:080415000997 FILM #:080415000896

FILER:

PHELPS DODGE CORPORATION
CORPORATE SECRETARY DEPT.
ONE NORTH CENTRAL AVE.
PHOENIX, AZ 85004

ADDRESS FOR PROCESS:

REGISTERED AGENT:

RECEIVED
2011 FEB 16 P 1:17
AZ STATE OFFICE
PHOENIX, ARIZONA

==========

SERVICE COMPANY: CORPORATION SERVICE COMPANY - 45 | SERVICE CODE: 45

FEES	245.00
FILING	60.00
TAX	0.00
CERT	0.00
COPIES	10.00
HANDLING	175.00

PAYMENTS	245.00
CASH	0.00
CHECK	0.00
CHARGE	0.00
DRAWDOWN	245.00
OPAL	0.00
REFUND	0.00

==========

527608JBA

DOS-1025 (04/2007)

STATE OF NEW YORK

DEPARTMENT OF STATE

I hereby certify that the annexed copy has been compared with the original document in the custody of the Secretary of State and that the same is a true copy of said original.

WITNESS my hand and the official seal of the Department of State, at the City of Albany, on April 16, 2008.

Paul LaPointe
Special Deputy Secretary of State

RECEIVED
AZ STATE OFFICE
2011 FEB 16 P 1:18
PHOENIX, ARIZONA

Rev. 06/07

080415000896

CSC 45

CERTIFICATE OF AMENDMENT OF THE CERTIFICATE OF INCORPORATION OF PHELPS DODGE CORPORATION

Under Section 805 of the Business Corporation Law

I, Douglas N. Currault II, being the Secretary of Phelps Dodge Corporation, a corporation formed under the laws of the State of New York (the "Corporation"), to effect the amendment of the Certificate of Incorporation of the Corporation, do hereby certify as follows:

1. The name of the Corporation is Phelps Dodge Corporation. The name under which the Corporation was formed was Copper Queen Consolidated Mining Company.

2. The Certificate of Incorporation of the Corporation was filed with the Department of State of the State of New York on August 10, 1885. A Restated Certificate of Incorporation was filed with such Department on May 1, 2007.

3. The Certificate of Incorporation is hereby further amended in accordance with Section 801 of the Business Corporation Law to change the Corporation's name.

4. Article FIRST of the Certificate of Incorporation of the Corporation as amended and supplemented to date, relating to the corporation name is hereby amended to read as:

*****

"FIRST: The name of the Corporation is Freeport-McMoRan Corporation."

*****

5. In accordance with the applicable provisions of Section 708 and Section 807 of the Business Corporation Law of the State of New York, in lieu of a meeting and vote of the board of directors, the sole director of the Corporation has given written consent to approve this Certificate of Amendment and to recommend that the sole shareholder of the Corporation adopt this amendment of the Corporation's Certificate of Incorporation.

6. In lieu of a meeting and vote of the sole shareholder, the sole shareholder of the Corporation has given written consent to adoption of this Certificate of Amendment in accordance with the applicable provisions of Section 615 and Section 803 of the Business Corporation Law of the State of New York.

RECEIVED
ELIAZ STATE OFFICE
2011 FEB 16 P 1:18
PHOENIX, ARIZONA

080415000896

IN WITNESS WHEREOF, I have executed this certificate, and affirm that the statements made herein are true under penalties of perjury, on this 11th day of April, 2008.

Douglas N. Currault II
Secretary

RECEIVED
BLM AZ STATE OFFICE
2011 FEB 16 P 1:19
PHOENIX, ARIZONA

0804150 00896

CERTIFICATE OF AMENDMENT OF THE

CERTIFICATE OF INCORPORATION

OF

PHELPS DODGE CORPORATION

Under Section 805 of the Business Corporation Law

FILED
2008 APR 15 PM 4:21

RECEIVED
BLM AZ STATE OFFICE
2011 FEB 16 P 1:19
PHOENIX, ARIZONA

ICC

Filed by: Phelps Dodge Corporation
Corporate Secretary Dept.
One North Central Ave.
Phoenix, AZ 85004

STATE OF NEW YORK
DEPARTMENT OF STATE
APR 15 2008

CUSTOMER REF. #
527608 JBA

FILED
AXS
BY: m
n.y

CSC 45
DRAW DOWN

L:\sharedir\CorpSec\Corporate Entities\PHELPS DODGE CORPORATION\Charter Documents\Amdt to Cert. of Inc. re name change-PDC-041108.doc

997

EXHIBIT "A"

Safford Unpatented Mining Claims

The following described unpatented mining claims situated in Graham County, Arizona, the names of which, the books and pages of the recording of the location notices of which (which notices are of record in the Office of the Graham County Recorder) and the Bureau of Land Management (BLM) serial numbers of which, are set forth opposite the names of the respective claims, as follows:

ID	Claim Name	BLM Serial #	Sec/Twp/Range	Recording Type	Document No.	Number Type	Page No.
1	Jerico	AMC 046468	SEC35-T06S-R27E	Docket	82	Page	548
2	AZCO #1 Amended	AMC 292727	SEC33-T06S-R27E	Docket	413	Page	128
3	AZCO #2 Amended	AMC 292728	SEC04-T07S-R27E	Docket	413	Page	130
4	AZCO #3 Amended	AMC 292729	SEC33-T06S-R27E	Docket	413	Page	132
5	AZCO #4 Amended	AMC 292730	SEC04-T07S-R27E	Docket	413	Page	134
6	AZCO #5 Amended	AMC 292731	SEC33-T06S-R27E	Docket	413	Page	136
7	AZCO #6	AMC 292732	SEC04-T07S-R27E	Docket	413	Page	138
8	AZCO #7 Amended	AMC 292733	SEC33-T06S-R27E	Docket	413	Page	140
9	AZCO #8 Amended	AMC 292734	SEC04-T07S-R27E	Docket	413	Page	142
10	AZCO #9 Amended	AMC 292735	SEC33-T06S-R27E	Docket	413	Page	144
11	AZCO #10 Amended	AMC 292736	SEC04-T07S-R27E	Docket	413	Page	146
12	AZCO #11 Amended	AMC 292737	SEC33-T06S-R27E	Docket	413	Page	148
13	AZCO #12 Amended	AMC 292738	SEC04-T07S-R27E	Docket	413	Page	150
14	AZCO #13 Amended	AMC 292739	SEC33-T06S-R27E	Docket	413	Page	152
15	AZCO #14 Amended	AMC 292740	SEC04-T07S-R27E	Docket	413	Page	154
16	AZCO #15 Amended	AMC 292741	SEC33-T06S-R27E	Docket	413	Page	156

RECEIVED
AZ STATE OFFICE
PHOENIX, ARIZONA
2011 FEB 16 P 1:19

17	AZCO #16 Amended	AMC 292742	SEC04-T07S-R27E	Docket	413	Page	158
18	AZCO #17 Amended	AMC 292743	SEC33-T06S-R27E	Docket	413	Page	160
19	AZCO #18 Amended	AMC 292744	SEC04-T07S-R27E	Docket	413	Page	162
20	AZCO #33 Amended	AMC 292759	SEC33-T06S-R27E	Docket	413	Page	192
21	AZCO #34 Amended	AMC 292760	SEC33-T06S-R27E	Docket	413	Page	194
22	AZCO #35 Amended	AMC 292761	SEC33-T06S-R27E	Docket	413	Page	196
23	AZCO #36 Amended	AMC 292762	SEC33-T06S-R27E	Docket	413	Page	198
24	AZCO #37 Amended	AMC 292763	SEC33-T06S-R27E	Docket	413	Page	200
25	AZCO #38 Amended	AMC 292764	SEC33-T06S-R27E	Docket	413	Page	202
26	AZCO #100 Amended	AMC 292765	SEC33-T06S-R27E	Docket	413	Page	204
27	AZCO #101 Amended	AMC 292766	SEC33-T06S-R27E	Docket	413	Page	206
28	AZCO #102 Amended	AMC 292767	SEC33-T06S-R27E	Docket	413	Page	208
29	AZCO #103 Amended	AMC 292768	SEC33-T06S-R27E	Docket	413	Page	210
30	AZCO #104 Amended	AMC 292769	SEC33-T06S-R27E	Docket	413	Page	212
31	AZCO #105 Amended	AMC 292770	SEC33-T06S-R27E	Docket	413	Page	214
32	AZCO #106 Amended	AMC 292771	SEC33-T06S-R27E	Docket	413	Page	216
33	AZCO #107 Amended	AMC 292772	SEC33-T06S-R27E	Docket	413	Page	218
34	AZCO #108 Amended	AMC 292773	SEC33-T06S-R27E	Docket	413	Page	220
35	AZCO #109 Amended	AMC 292774	SEC33-T06S-R27E	Docket	413	Page	222
36	AZCO #110 Amended	AMC 292775	SEC33-T06S-R27E	Docket	413	Page	224
37	AZCO #111 Amended	AMC 292776	SEC33-T06S-R27E	Docket	413	Page	226

RECEIVED
AZ CORP COMMISSION
2011 FEB 16 P 1:19
PHOENIX, ARIZONA

38	AZCO #112 Amended	AMC 292777	SEC33-T06S-R27E	Docket	413	Page	228
39	AZCO #113 Amended	AMC 292778	SEC33-T06S-R27E	Docket	413	Page	230
40	AZCO #126 Amended	AMC 292791	SEC27-T06S-R27E	Docket	413	Page	256
41	AZCO #127 Amended	AMC 292792	SEC27-T06S-R27E	Docket	413	Page	258
42	AZCO #128 Amended	AMC 292793	SEC34-T06S-R27E	Docket	413	Page	260
43	AZCO #129 Amended	AMC 292794	SEC34-T06S-R27E	Docket	413	Page	262
44	AZCO #130 Amended	AMC 292795	SEC34-T06S-R27E	Docket	413	Page	264
45	AZCO #131 Amended	AMC 292796	SEC34-T06S-R27E	Docket	413	Page	266
46	AZCO #132 Amended	AMC 292797	SEC34-T06S-R27E	Docket	413	Page	268
47	AZCO #133 Amended	AMC 292798	SEC34-T06S-R27E	Docket	413	Page	270
48	AZCO #134 Amended	AMC 292799	SEC34-T06S-R27E	Docket	413	Page	272
49	AZCO #135 Amended	AMC 292800	SEC34-T06S-R27E	Docket	413	Page	274
50	AZCO #136 Amended	AMC 292801	SEC34-T06S-R27E	Docket	413	Page	276
51	AZCO #137 Amended	AMC 292802	SEC34-T06S-R27E	Docket	413	Page	278
52	AZCO #138 Amended	AMC 292803	SEC34-T06S-R27E	Docket	413	Page	280
53	AZCO #139 Amended	AMC 292804	SEC34-T06S-R27E	Docket	413	Page	282
54	AZCO #144 Amended	AMC 292809	SEC34-T06S-R27E	Docket	413	Page	292
55	AZCO #145 Amended	AMC 292810	SEC34-T06S-R27E	Docket	413	Page	294
56	AZCO #146 Amended	AMC 292811	SEC34-T06S-R27E	Docket	413	Page	296
57	AZCO #147 Amended	AMC 292812	SEC34-T06S-R27E	Docket	413	Page	298
58	AZCO #155 Amended	AMC 292820	SEC28-T06S-R27E	Docket	413	Page	314

RECEIVED
BLM AZ STATE OFFICE
2011 FEB 16 P 1:19
PHOENIX, ARIZONA

59	AZCO #157 Amended	AMC 292822	SEC28-T06S-R27E	Docket	413	Page	318
60	AZCO #159 Amended	AMC 292824	SEC28-T06S-R27E	Docket	413	Page	322
61	AZCO #161 Amended	AMC 292826	SEC28-T06S-R27E	Docket	413	Page	326
62	AZCO #163 Amended	AMC 292828	SEC27-T06S-R27E	Docket	413	Page	330
63	AZCO #164 Amended	AMC 292829	SEC27-T06S-R27E	Docket	413	Page	332
64	AZCO #165 Amended	AMC 292830	SEC27-T06S-R27E	Docket	413	Page	334
65	AZCO #166 Amended	AMC 292831	SEC27-T06S-R27E	Docket	413	Page	336
66	AZCO #167 Amended	AMC 292832	SEC27-T06S-R27E	Docket	413	Page	338
67	AZCO #168 Amended	AMC 292833	SEC27-T06S-R27E	Docket	413	Page	340
68	AZCO #169 Amended	AMC 292834	SEC27-T06S-R27E	Docket	413	Page	342
69	AZCO #170 Amended	AMC 292835	SEC27-T06S-R27E	Docket	413	Page	344
70	AZCO #171 Amended	AMC 292836	SEC27-T06S-R27E	Docket	413	Page	346
71	AZCO #172 Amended	AMC 292837	SEC27-T06S-R27E	Docket	413	Page	348
72	AZCO #173 Amended	AMC 292838	SEC27-T06S-R27E	Docket	413	Page	350
73	AZCO #174 Amended	AMC 292839	SEC27-T06S-R27E	Docket	413	Page	352
74	AZCO #175 Amended	AMC 292840	SEC27-T06S-R27E	Docket	413	Page	354
75	AZCO #176 Amended	AMC 292841	SEC27-T06S-R27E	Docket	413	Page	356
76	AZCO #177 Amended	AMC 292842	SEC27-T06S-R27E	Docket	413	Page	358
77	AZCO #178 Amended	AMC 292843	SEC27-T06S-R27E	Docket	413	Page	360
78	AZCO #179 Amended	AMC 292844	SEC27-T06S-R27E	Docket	413	Page	362
79	AZCO #180 Amended	AMC 292845	SEC26-T06S-R27E	Docket	413	Page	364

RECEIVED
AZ CORP COMMISSION
2011 FEB 16 P 1:19
PHOENIX, ARIZONA

80	AZCO #181 Amended	AMC 292846	SEC26-T06S-R27E	Docket	413	Page	366
81	AZCO #182 Amended	AMC 292847	SEC26-T06S-R27E	Docket	413	Page	368
82	AZCO #183 Amended	AMC 292848	SEC26-T06S-R27E	Docket	413	Page	370
83	AZCO #195 Amended	AMC 292850	SEC27-T06S-R27E	Docket	413	Page	374
84	AZCO #196 Amended	AMC 292851	SEC26-T06S-R27E	Docket	413	Page	376
85	AZCO #197 Amended	AMC 292852	SEC26-T06S-R27E	Docket	413	Page	378
86	AZCO #198 Amended	AMC 292853	SEC26-T06S-R27E	Docket	413	Page	380
87	AZCO #202 Amended	AMC 292856	SEC35-T06S-R27E	Docket	413	Page	386
88	AZCO #39 Amended	AMC 294150	SEC33-T06S-R27E	Docket	415	Page	9
89	AZCO #40 Amended	AMC 294151	SEC33-T06S-R27E	Docket	415	Page	11
90	AZCO #41 Amended	AMC 294152	SEC33-T06S-R27E	Docket	415	Page	13
91	AZCO #42 Amended	AMC 294153	SEC33-T06S-R27E	Docket	415	Page	15
92	AZCO #43 Amended	AMC 294154	SEC28-T06S-R27E	Docket	415	Page	17
93	AZCO #203 Amended	AMC 294155	SEC28-T06S-R27E	Docket	415	Page	19
94	AZCO #205 Amended	AMC 294157	SEC28-T06S-R27E	Docket	415	Page	23
95	AZCO #207 Amended	AMC 294159	SEC28-T06S-R27E	Docket	415	Page	27
96	AZCO #209 Amended	AMC 294161	SEC28-T06S-R27E	Docket	415	Page	31
97	AZCO #357 Amended	AMC 294167	SEC24-T06S-R27E	Docket	415	Page	135
98	AZCO #359 Amended	AMC 294168	SEC24-T06S-R27E	Docket	415	Page	137
99	AZCO #361 Amended	AMC 294169	SEC24-T06S-R27E	Docket	415	Page	139
100	AZCO #363 Amended	AMC 294170	SEC24-T06S-R27E	Docket	415	Page	141

RECEIVED
BLM AZ STATE OFFICE
2011 FEB 16 P 1:19
PHOENIX, ARIZONA

101	AZCO #364 Amended	AMC 294171	SEC24-T06S-R27E	Docket	415	Page	143
102	AZCO #365 Amended	AMC 294172	SEC24-T06S-R27E	Docket	415	Page	145
103	AZCO #366 Amended	AMC 294173	SEC24-T06S-R27E	Docket	415	Page	147
104	AZCO #367 Amended	AMC 294174	SEC23-T06S-R27E	Docket	415	Page	149
105	AZCO #368 Amended	AMC 294175	SEC23-T06S-R27E	Docket	415	Page	151
106	AZCO #369 Amended	AMC 294176	SEC23-T06S-R27E	Docket	415	Page	153
107	AZCO #370 Amended	AMC 294177	SEC23-T06S-R27E	Docket	415	Page	155
108	AZCO #371 Amended	AMC 294178	SEC23-T06S-R27E	Docket	415	Page	157
109	AZCO #372 Amended	AMC 294179	SEC23-T06S-R27E	Docket	415	Page	159
110	AZCO #373 Amended	AMC 294180	SEC23-T06S-R27E	Docket	415	Page	161
111	AZCO #374 Amended	AMC 294181	SEC23-T06S-R27E	Docket	415	Page	163
112	AZCO #375 Amended	AMC 294182	SEC23-T06S-R27E	Docket	415	Page	165
113	AZCO #376 Amended	AMC 294183	SEC23-T06S-R27E	Docket	415	Page	167
114	AZCO #377 Amended	AMC 294184	SEC23-T06S-R27E	Docket	415	Page	169
115	AZCO #378 Amended	AMC 294185	SEC23-T06S-R27E	Docket	415	Page	171
116	AZCO #379 Amended	AMC 294186	SEC23-T06S-R27E	Docket	415	Page	173
117	AZCO #380 Amended	AMC 294187	SEC23-T06S-R27E	Docket	415	Page	175
118	AZCO #381 Amended	AMC 294188	SEC26-T06S-R27E	Docket	415	Page	177
119	AZCO #382 Amended	AMC 294189	SEC26-T06S-R27E	Docket	415	Page	179
120	AZCO #383 Amended	AMC 294190	SEC26-T06S-R27E	Docket	415	Page	181
121	AZCO #384 Amended	AMC 294191	SEC26-T06S-R27E	Docket	415	Page	183

RECEIVED
BLM AZ STATE OFFICE
2011 FEB 16 P 1:19
PHOENIX, ARIZONA

122	AZCO #300 Amended	AMC 294192	SEC30-T06S-R27E	Docket	415	Page	43
123	AZCO #301 Amended	AMC 294193	SEC30-T06S-R27E	Docket	415	Page	45
124	AZCO #302 Amended	AMC 294194	SEC25-T06S-R27E	Docket	415	Page	47
125	AZCO #303 Amended	AMC 294195	SEC25-T06S-R27E	Docket	415	Page	49
126	AZCO #304 Amended	AMC 294196	SEC25-T06S-R27E	Docket	415	Page	51
127	AZCO #305 Amended	AMC 294197	SEC30-T06S-R27E	Docket	415	Page	53
128	AZCO #306 Amended	AMC 294198	SEC30-T06S-R27E	Docket	415	Page	55
129	AZCO #44 Amended	AMC 298861	SEC34-T06S-R27E	Docket	419	Page	636
130	AZCO #45 Amended	AMC 298862	SEC34-T06S-R27E	Docket	419	Page	638
131	AZCO #185 Amended	AMC 298867	SEC26-T06S-R27E	Docket	419	Page	634
132	AZCO #400 Amended	AMC 298868	SEC36-T06S-R27E	Docket	419	Page	616
133	AZCO #402 Amended	AMC 298870	SEC36-T06S-R27E	Docket	419	Page	620
134	AZCO #410 Amended	AMC 298876	SEC36-T06S-R27E	Docket	419	Page	632
135	AZCO #411 Amended	AMC 298877	SEC29-T06S-R27E	Docket	419	Page	648
136	AZCO #412 Amended	AMC 298878	SEC29-T06S-R27E	Docket	419	Page	650
137	AZCO #413 Amended	AMC 298879	SEC29-T06S-R27E	Docket	419	Page	652
138	AZCO #414 Amended	AMC 298880	SEC29-T06S-R27E	Docket	419	Page	654
139	AZCO #415 Amended	AMC 298881	SEC29-T06S-R27E	Docket	419	Page	656
140	AZCO #416 Amended	AMC 298882	SEC29-T06S-R27E	Docket	419	Page	658
141	AZCO #417 Amended	AMC 298883	SEC29-T06S-R27E	Docket	419	Page	660
142	AZCO #418 Amended	AMC 298884	SEC29-T06S-R27E	Docket	419	Page	662

RECEIVED
BLM AZ STATE OFFICE
2011 FEB 8 P 1:16
PHOENIX, ARIZONA

143	AZCO #419 Amended	AMC 298885	SEC29-T06S-R27E	Docket	419	Page	664
144	AZCO #420 Amended	AMC 298886	SEC29-T06S-R27E	Docket	419	Page	666
145	AZCO #421 Amended	AMC 298887	SEC29-T06S-R27E	Docket	419	Page	668
146	AZCO #422 Amended	AMC 298888	SEC29-T06S-R27E	Docket	419	Page	670
147	AZCO #423 Amended	AMC 298889	SEC29-T06S-R27E	Docket	419	Page	672
148	AZCO #424 Amended	AMC 298890	SEC29-T06S-R27E	Docket	419	Page	674
149	AZCO #425 Amended	AMC 298891	SEC29-T06S-R27E	Docket	419	Page	676
150	AZCO #426 Amended	AMC 298892	SEC29-T06S-R27E	Docket	419	Page	678
151	AZCO #427 Amended	AMC 298893	SEC29-T06S-R27E	Docket	419	Page	680
152	AZCO #428 Amended	AMC 298894	SEC29-T06S-R27E	Docket	419	Page	682
153	AZCO #429 Amended	AMC 298895	SEC29-T06S-R27E	Docket	419	Page	684
154	AZCO #430 Amended	AMC 298896	SEC29-T06S-R27E	Docket	419	Page	686
155	AZCO #461 Amended	AMC 298897	SEC28-T06S-R27E	Docket	419	Page	708
156	AZCO #462 Amended	AMC 298898	SEC28-T06S-R27E	Docket	419	Page	710
157	AZCO #463 Amended	AMC 298899	SEC28-T06S-R27E	Docket	419	Page	712
158	AZCO #190 Amended	AMC 298929	SEC27-T06S-R27E	Docket	419	Page	818
159	AZCO #191 Amended	AMC 298930	SEC27-T06S-R27E	Docket	419	Page	820
160	AZCO #192 Amended	AMC 298931	SEC27-T06S-R27E	Docket	419	Page	822
161	AZCO #193 Amended	AMC 298932	SEC27-T06S-R27E	Docket	419	Page	824
162	AZCO #194 Amended	AMC 298933	SEC27-T06S-R27E	Docket	419	Page	826
163	AZCO #358 Amended	AMC 298934	SEC24-T06S-R27E	Docket	419	Page	828

RECEIVED
BLM AZ STATE OFFICE
2011 FEB 16 P 1:19
PHOENIX, ARIZONA

164	AZCO #360 Amended	AMC 298935	SEC24-T06S-R27E	Docket	419	Page	830
165	AZCO #362 Amended	AMC 298936	SEC24-T06S-R27E	Docket	419	Page	832
166	AZCO #441 Amended	AMC 305755	SEC29-T06S-R27E	Docket	426	Page	703
167	AZCO #442 Amended	AMC 305756	SEC29-T06S-R27E	Docket	426	Page	705
168	AZCO #443 Amended	AMC 305757	SEC29-T06S-R27E	Docket	426	Page	707
169	AZCO #444 Amended	AMC 305758	SEC21-T06S-R27E	Docket	426	Page	709
170	AZCO #445 Amended	AMC 305759	SEC20-T06S-R27E	Docket	426	Page	711
171	AZCO #446 Amended	AMC 305760	SEC20-T06S-R27E	Docket	426	Page	713
172	AZCO #447 Amended	AMC 305761	SEC20-T06S-R27E	Docket	426	Page	715
173	AZCO #448 Amended	AMC 305762	SEC20-T06S-R27E	Docket	426	Page	717
174	AZCO #449 Amended	AMC 305763	SEC20-T06S-R27E	Docket	426	Page	719
175	AZCO #450 Amended	AMC 305764	SEC20-T06S-R27E	Docket	426	Page	721
176	AZCO #465 Amended	AMC 324367	SEC28-T06S-R27E	Docket	449	Page	937
177	AZCO #466 Amended	AMC 324368	SEC28-T06S-R27E	Docket	449	Page	939
178	AZCO #467 Amended	AMC 324369	SEC28-T06S-R27E	Docket	449	Page	941
179	AZCO #468 Amended	AMC 324370	SEC28-T06S-R27E	Docket	449	Page	943
180	AZCO #469 Amended	AMC 324371	SEC21-T06S-R27E	Docket	449	Page	945
181	M19	AMC 326843	SEC14-T06S-R27E	Docket	463	Page	593
182	M20	AMC 326844	SEC14-T06S-R27E	Docket	463	Page	595
183	M21	AMC 326845	SEC14-T06S-R27E	Docket	463	Page	597
184	M22	AMC 326846	SEC14-T06S-R27E	Docket	463	Page	599

RECEIVED
BLM AZ STATE OFFICE
2011 FEB 16 P 1:19
PHOENIX, ARIZONA

185	M23	AMC 326847	SEC14-T06S-R27E	Docket	463	Page	601
186	M24	AMC 326848	SEC14-T06S-R27E	Docket	463	Page	603
187	M25	AMC 326849	SEC14-T06S-R27E	Docket	463	Page	605
188	M26	AMC 326850	SEC14-T06S-R27E	Docket	463	Page	607
189	M27	AMC 326851	SEC14-T06S-R27E	Docket	463	Page	609
190	M28	AMC 326852	SEC14-T06S-R27E	Docket	463	Page	611
191	M29	AMC 326853	SEC14-T06S-R27E	Docket	463	Page	613
192	M30	AMC 326854	SEC14-T06S-R27E	Docket	463	Page	615
193	M31	AMC 326855	SEC14-T06S-R27E	Docket	463	Page	617
194	M55	AMC 326856	SEC14-T06S-R27E	Docket	463	Page	629
195	M32	AMC 326857	SEC14-T06S-R27E	Docket	463	Page	619
196	M33	AMC 326858	SEC14-T06S-R27E	Docket	463	Page	621
197	M34	AMC 326859	SEC14-T06S-R27E	Docket	463	Page	623
198	M35	AMC 326860	SEC14-T06S-R27E	Docket	463	Page	625
199	M36	AMC 326861	SEC14-T06S-R27E	Docket	463	Page	627
200	M57	AMC 326862	SEC14-T06S-R27E	Docket	463	Page	631
201	M59	AMC 326863	SEC14-T06S-R27E	Docket	463	Page	633
202	M61	AMC 326864	SEC14-T06S-R27E	Docket	463	Page	635
203	M63	AMC 326865	SEC14-T06S-R27E	Docket	463	Page	637
204	M65	AMC 326866	SEC14-T06S-R27E	Docket	463	Page	639
205	M67	AMC 326867	SEC14-T06S-R27E	Docket	463	Page	641

RECEIVED
BLM AZ STATE OFFICE
2011 FEB 16 P 1:19
PHOENIX, ARIZONA

206	M69	AMC 326868	SEC14-T06S-R27E	Docket	463	Page	643
207	M71	AMC 326869	SEC14-T06S-R27E	Docket	463	Page	645
208	M145	AMC 326870	SEC22-T06S-R27E	Docket	463	Page	647
209	M146	AMC 326871	SEC22-T06S-R27E	Docket	463	Page	649
210	M147	AMC 326872	SEC22-T06S-R27E	Docket	463	Page	651
211	M148	AMC 326873	SEC22-T06S-R27E	Docket	463	Page	653
212	M149	AMC 326874	SEC22-T06S-R27E	Docket	463	Page	655
213	M150	AMC 326875	SEC22-T06S-R27E	Docket	463	Page	657
214	M151	AMC 326876	SEC22-T06S-R27E	Docket	463	Page	659
215	M152	AMC 326877	SEC22-T06S-R27E	Docket	463	Page	661
216	M153	AMC 326878	SEC22-T06S-R27E	Docket	463	Page	663
217	M154	AMC 326879	SEC22-T06S-R27E	Docket	463	Page	665
218	M155	AMC 326880	SEC22-T06S-R27E	Docket	463	Page	667
219	M156	AMC 326881	SEC22-T06S-R27E	Docket	463	Page	669
220	M157	AMC 326882	SEC22-T06S-R27E	Docket	463	Page	671
221	M158	AMC 326883	SEC22-T06S-R27E	Docket	463	Page	673
222	M159	AMC 326884	SEC22-T06S-R27E	Docket	463	Page	675
223	M160	AMC 326885	SEC22-T06S-R27E	Docket	463	Page	677
224	M161	AMC 326886	SEC22-T06S-R27E	Docket	463	Page	679
225	M162	AMC 326887	SEC22-T06S-R27E	Docket	463	Page	681
226	M163	AMC 326888	SEC23-T06S-R27E	Docket	463	Page	683

RECEIVED
BLM AZ STATE OFFICE
2011 FEB 16 P 1:19
PHOENIX, ARIZONA

227	M164	AMC 326889	SEC23-T06S-R27E	Docket	463	Page	685
228	M165	AMC 326890	SEC23-T06S-R27E	Docket	463	Page	687
229	M166	AMC 326891	SEC23-T06S-R27E	Docket	463	Page	689
230	M167	AMC 326892	SEC23-T06S-R27E	Docket	463	Page	691
231	M168	AMC 326893	SEC23-T06S-R27E	Docket	463	Page	693
232	M169	AMC 326894	SEC23-T06S-R27E	Docket	463	Page	695
233	M170	AMC 326895	SEC23-T06S-R27E	Docket	463	Page	697
234	M171	AMC 326896	SEC23-T06S-R27E	Docket	463	Page	699
235	M172	AMC 326897	SEC23-T06S-R27E	Docket	463	Page	701
236	M173	AMC 326898	SEC23-T06S-R27E	Docket	463	Page	703
237	M174	AMC 326899	SEC23-T06S-R27E	Docket	463	Page	705
238	M175	AMC 326900	SEC23-T06S-R27E	Docket	463	Page	707
239	M176	AMC 326901	SEC23-T06S-R27E	Docket	463	Page	709
240	M177	AMC 326902	SEC23-T06S-R27E	Docket	463	Page	711
241	M178	AMC 326903	SEC23-T06S-R27E	Docket	463	Page	713
242	M188	AMC 326904	SEC22-T06S-R27E	Docket	463	Page	715
243	M189	AMC 326905	SEC22-T06S-R27E	Docket	463	Page	717
244	M190	AMC 326906	SEC22-T06S-R27E	Docket	463	Page	719
245	M191	AMC 326907	SEC22-T06S-R27E	Docket	463	Page	721
246	M192	AMC 326908	SEC22-T06S-R27E	Docket	463	Page	723
247	M193	AMC 326909	SEC22-T06S-R27E	Docket	463	Page	725

RECEIVED
BLM AZ STATE OFFICE
2011 FEB 16 P 1:16
PHOENIX, ARIZONA

248	M194	AMC 326910	SEC22-T06S-R27E	Docket	463	Page	727
249	M195	AMC 326911	SEC22-T06S-R27E	Docket	463	Page	729
250	M196	AMC 326912	SEC22-T06S-R27E	Docket	463	Page	731
251	M197	AMC 326913	SEC23-T06S-R27E	Docket	463	Page	733
252	M199	AMC 326914	SEC22-T06S-R27E	Docket	463	Page	735
253	M200	AMC 326915	SEC22-T06S-R27E	Docket	463	Page	737
254	M201	AMC 326916	SEC22-T06S-R27E	Docket	463	Page	739
255	M202	AMC 326917	SEC22-T06S-R27E	Docket	463	Page	741
256	M203	AMC 326918	SEC22-T06S-R27E	Docket	463	Page	743
257	M204	AMC 326919	SEC22-T06S-R27E	Docket	463	Page	745
258	M205	AMC 326920	SEC22-T06S-R27E	Docket	463	Page	747
259	M206	AMC 326921	SEC22-T06S-R27E	Docket	463	Page	749
260	M207	AMC 333390	SEC21-T06S-R27E	Docket	488	Page	141
261	M208	AMC 333391	SEC21-T06S-R27E	Docket	488	Page	143
262	M209	AMC 333392	SEC21-T06S-R27E	Docket	488	Page	145
263	M210	AMC 333393	SEC21-T06S-R27E	Docket	488	Page	147
264	M211	AMC 333394	SEC21-T06S-R27E	Docket	488	Page	149
265	M212	AMC 333395	SEC21-T06S-R27E	Docket	488	Page	151
266	M213	AMC 333396	SEC21-T06S-R27E	Docket	488	Page	153
267	M214	AMC 333397	SEC21-T06S-R27E	Docket	488	Page	155
268	M215	AMC 333398	SEC21-T06S-R27E	Docket	488	Page	157

RECEIVED
AZ STATE OFFICE
2011 FEB 16 P 1:19
PHOENIX, ARIZONA

269	M216	AMC 333399	SEC21-T06S-R27E	Docket	488	Page	159
270	M217	AMC 333400	SEC21-T06S-R27E	Docket	488	Page	161
271	M218	AMC 333401	SEC21-T06S-R27E	Docket	488	Page	163
272	M219	AMC 333402	SEC21-T06S-R27E	Docket	488	Page	165
273	M220	AMC 333403	SEC21-T06S-R27E	Docket	488	Page	167
274	M221	AMC 333404	SEC21-T06S-R27E	Docket	488	Page	169
275	M222	AMC 333405	SEC21-T06S-R27E	Docket	488	Page	171
276	M223	AMC 333406	SEC21-T06S-R27E	Docket	488	Page	173
277	M224	AMC 333407	SEC21-T06S-R27E	Docket	488	Page	175
278	M225	AMC 333408	SEC21-T06S-R27E	Docket	488	Page	177
279	M226	AMC 333409	SEC21-T06S-R27E	Docket	488	Page	179
280	M227	AMC 333410	SEC21-T06S-R27E	Docket	488	Page	181
281	M228	AMC 333411	SEC21-T06S-R27E	Docket	488	Page	183
282	M229	AMC 333412	SEC21-T06S-R27E	Docket	488	Page	185
283	M230	AMC 333413	SEC21-T06S-R27E	Docket	488	Page	187
284	M231	AMC 333414	SEC21-T06S-R27E	Docket	488	Page	189
285	M232	AMC 333415	SEC21-T06S-R27E	Docket	488	Page	191
286	M233	AMC 333416	SEC21-T06S-R27E	Docket	488	Page	193
287	M234	AMC 333417	SEC21-T06S-R27E	Docket	488	Page	195
288	M235	AMC 333418	SEC21-T06S-R27E	Docket	488	Page	197
289	M236	AMC 333419	SEC16-T06S-R27E	Docket	488	Page	199

RECEIVED
AZ STATE OFFICE
2011 FEB 16 P 1:19
PHOENIX, ARIZONA

290	M237	AMC 333420	SEC16-T06S-R27E	Docket	488	Page	201
291	M238	AMC 333421	SEC16-T06S-R27E	Docket	488	Page	203
292	CHE 1	AMC 334772	SEC23-T05S-R25E	Docket	492	Page	843
293	CHE 2	AMC 334773	SEC23-T05S-R25E	Docket	492	Page	845
294	CHE 3	AMC 334774	SEC23-T05S-R25E	Docket	492	Page	847
295	CHE 4	AMC 334775	SEC23-T05S-R25E	Docket	492	Page	849
296	CHE 5	AMC 334776	SEC23-T05S-R25E	Docket	492	Page	851
297	CHE 6	AMC 334777	SEC23-T05S-R25E	Docket	492	Page	853
298	CHE 7	AMC 334778	SEC23-T05S-R25E	Docket	492	Page	855
299	CHE 8	AMC 334779	SEC23-T05S-R25E	Docket	492	Page	857
300	CHE 9	AMC 334780	SEC23-T05S-R25E	Docket	492	Page	859
301	CHE 10	AMC 334781	SEC23-T05S-R25E	Docket	492	Page	861
302	CHE 11	AMC 334782	SEC26-T05S-R25E	Docket	492	Page	863
303	CHE 12	AMC 334783	SEC26-T05S-R25E	Docket	492	Page	865
304	CHE 13	AMC 334784	SEC26-T05S-R25E	Docket	492	Page	867
305	CHE 14	AMC 334785	SEC26-T05S-R25E	Docket	492	Page	869
306	CHE 15	AMC 334786	SEC26-T05S-R25E	Docket	492	Page	871
307	CHE 16	AMC 334787	SEC26-T05S-R25E	Docket	492	Page	873
308	CHE 17	AMC 334788	SEC26-T05S-R25E	Docket	492	Page	875
309	CHE 18	AMC 334789	SEC26-T05S-R25E	Docket	492	Page	877
310	CHE 19	AMC 334790	SEC26-T05S-R25E	Docket	492	Page	879

RECEIVED
AZ STATE OFFICE
2011 FEB 16 P 1:19
PHOENIX, ARIZONA

311	CHE 20	AMC 334791	SEC26-T05S-R25E	Docket	492	Page	881
312	CHE 21	AMC 334792	SEC26-T05S-R25E	Docket	492	Page	883
313	CHE 22	AMC 334793	SEC26-T05S-R25E	Docket	492	Page	885
314	CHE 23	AMC 334794	SEC26-T05S-R25E	Docket	492	Page	887
315	CHE 24	AMC 334795	SEC26-T05S-R25E	Docket	492	Page	889
316	CHE 25	AMC 334796	SEC26-T05S-R25E	Docket	492	Page	891
317	CHE 26	AMC 334797	SEC26-T05S-R25E	Docket	492	Page	893
318	CHE 27	AMC 334798	SEC26-T05S-R25E	Docket	492	Page	895
319	CHE 28	AMC 334799	SEC26-T05S-R25E	Docket	492	Page	897
320	CHE 29	AMC 334800	SEC23-T05S-R25E	Docket	492	Page	899
321	CHE 30	AMC 334801	SEC23-T05S-R25E	Docket	492	Page	901
322	CHE 31	AMC 334802	SEC23-T05S-R25E	Docket	492	Page	903
323	CHE 32	AMC 334803	SEC23-T05S-R25E	Docket	492	Page	905
324	CHE 33	AMC 334804	SEC23-T05S-R25E	Docket	492	Page	907
325	CHE 34	AMC 334805	SEC23-T05S-R25E	Docket	492	Page	909
326	CHE 35	AMC 334806	SEC23-T05S-R25E	Docket	492	Page	911
327	CHE 36	AMC 334807	SEC23-T05S-R25E	Docket	492	Page	913
328	CHE 37	AMC 334808	SEC23-T05S-R25E	Docket	492	Page	915
329	CHE 38	AMC 334809	SEC23-T05S-R25E	Docket	492	Page	917
330	CHE 39	AMC 334810	SEC26-T05S-R25E	Docket	492	Page	919
331	CHE 40	AMC 334811	SEC26-T05S-R25E	Docket	492	Page	921

RECEIVED
AZ CORP COMMISSION
2011 FEB 16 P 1:19
PHOENIX, ARIZONA

332	CHE 41	AMC 334812	SEC26-T05S-R25E	Docket	492	Page	923
333	CHE 42	AMC 334813	SEC26-T05S-R25E	Docket	492	Page	925
334	CHE 43	AMC 334814	SEC26-T05S-R25E	Docket	492	Page	927
335	CHE 44	AMC 334815	SEC26-T05S-R25E	Docket	492	Page	929
336	CHE 45	AMC 334816	SEC26-T05S-R25E	Docket	492	Page	931
337	CHE 46	AMC 334817	SEC26-T05S-R25E	Docket	492	Page	933
338	CHE 47	AMC 334818	SEC26-T05S-R25E	Docket	492	Page	935
339	CHE 48	AMC 334819	SEC26-T05S-R25E	Docket	492	Page	937
340	CHE 49	AMC 334820	SEC26-T05S-R25E	Docket	492	Page	939
341	CHE 50	AMC 334821	SEC26-T05S-R25E	Docket	492	Page	941
342	CHE 51	AMC 334822	SEC26-T05S-R25E	Docket	492	Page	943
343	CHE 52	AMC 334823	SEC26-T05S-R25E	Docket	492	Page	945
344	CHE 53	AMC 334824	SEC26-T05S-R25E	Docket	492	Page	947
345	CHE 54	AMC 334825	SEC26-T05S-R25E	Docket	492	Page	949
346	CHE 55	AMC 334826	SEC26-T05S-R25E	Docket	492	Page	951
347	CHE 56	AMC 334827	SEC26-T05S-R25E	Docket	492	Page	953
348	BH 21	AMC 340515	SEC24-T05S-R26E	Docket	510	Page	117
349	Cliff 1R	AMC 340539	SEC22-T05S-R26E	Docket	510	Page	1
350	Cliff 2R	AMC 340540	SEC22-T05S-R26E	Docket	510	Page	3
351	Cliff 3R	AMC 340541	SEC22-T05S-R26E	Docket	510	Page	5
352	Cliff 4R	AMC 340542	SEC22-T05S-R26E	Docket	510	Page	7

RECEIVED
AZ STATE OFFICE
2011 FEB 16 P 1:19
PHOENIX, ARIZONA

353	Cliff 6R	AMC 340543	SEC22-T05S-R26E	Docket	510	Page	9
354	Cliff 8R	AMC 340544	SEC22-T05S-R26E	Docket	510	Page	11
355	Cliff 23R	AMC 340545	SEC26-T05S-R26E	Docket	510	Page	13
356	Cliff 24R	AMC 340546	SEC26-T05S-R26E	Docket	510	Page	15
357	Cliff 25R	AMC 340547	SEC23-T05S-R26E	Docket	510	Page	17
358	Cliff 26R	AMC 340548	SEC23-T05S-R26E	Docket	510	Page	19
359	Cliff 27R	AMC 340549	SEC23-T05S-R26E	Docket	510	Page	21
360	Cliff 28R	AMC 340550	SEC23-T05S-R26E	Docket	510	Page	23
361	Cliff 29R	AMC 340551	SEC23-T05S-R26E	Docket	510	Page	25
362	Cliff 42R Amended	AMC 340559	SEC23-T05S-R26E	Docket	510	Page	41
363	Cliff 43R Amended	AMC 340560	SEC23-T05S-R26E	Docket	510	Page	43
364	Cliff 44R Amended	AMC 340561	SEC23-T05S-R26E	Docket	510	Page	45
365	Cliff 45	AMC 340562	SEC23-T05S-R26E	Docket	510	Page	47
366	Cliff 46	AMC 340563	SEC23-T05S-R26E	Docket	510	Page	49
367	SG 1	AMC 340956	SEC20-T06S-R27E	Docket	513	Page	27
368	SG 2	AMC 340957	SEC28-T06S-R27E	Docket	513	Page	29
369	SG 3	AMC 340958	SEC29-T06S-R27E	Docket	513	Page	31
370	SG 4	AMC 340959	SEC29-T06S-R27E	Docket	513	Page	33
371	SG 5	AMC 340960	SEC29-T06S-R27E	Docket	513	Page	35
372	SG 6	AMC 340961	SEC33-T06S-R27E	Docket	513	Page	37
373	SG 7	AMC 340962	SEC33-T06S-R27E	Docket	513	Page	39

RECEIVED
BLM AZ STATE OFFICE
2011 FEB 16 P 1:20
PHOENIX, ARIZONA

374	SG 8	AMC 340963	SEC33-T06S-R27E	Docket	513	Page	41
375	SG 9	AMC 340964	SEC04-T07S-R27E	Docket	513	Page	43
376	SG 10	AMC 340965	SEC04-T07S-R27E	Docket	513	Page	45
377	SG 11	AMC 340966	SEC04-T07S-R27E	Docket	513	Page	47
378	SG 12 Amended	AMC 340967	SEC04-T07S-R27E	Docket	513	Page	49
379	SG 13	AMC 340968	SEC04-T07S-R27E	Docket	513	Page	51
380	SG 14	AMC 340969	SEC04-T07S-R27E	Docket	513	Page	53
381	SG 15	AMC 340970	SEC33-T06S-R27E	Docket	513	Page	55
382	SG 16	AMC 340971	SEC33-T06S-R27E	Docket	513	Page	57
383	SG 17	AMC 340972	SEC33-T06S-R27E	Docket	513	Page	59
384	SG 18	AMC 340973	SEC33-T06S-R27E	Docket	513	Page	61
385	SG 19	AMC 340974	SEC33-T06S-R27E	Docket	513	Page	63
386	SG 20	AMC 340975	SEC33-T06S-R27E	Docket	513	Page	65
387	SG 21	AMC 340976	SEC34-T06S-R27E	Docket	513	Page	67
388	SG 22	AMC 340977	SEC34-T06S-R27E	Docket	513	Page	69
389	SG 23	AMC 340978	SEC27-T06S-R27E	Docket	513	Page	71
390	SG 24	AMC 340979	SEC34-T06S-R27E	Docket	513	Page	73
391	SG 25	AMC 340980	SEC34-T06S-R27E	Docket	513	Page	75
392	SG 26	AMC 340981	SEC27-T06S-R27E	Docket	513	Page	77
393	SG 27	AMC 340982	SEC27-T06S-R27E	Docket	513	Page	79
394	SG 28	AMC 340983	SEC26-T06S-R27E	Docket	513	Page	81

RECEIVED
AZ STATE OFFICE
2011 FEB 16 P 1:20
PHOENIX, ARIZONA

395	SG 29	AMC 340984	SEC27-T06S-R27E	Docket	513	Page	83
396	SG 30	AMC 340985	SEC27-T06S-R27E	Docket	513	Page	85
397	SG 31	AMC 340986	SEC26-T06S-R27E	Docket	513	Page	87
398	SG 32	AMC 340987	SEC27-T06S-R27E	Docket	513	Page	89
399	SG 33	AMC 340988	SEC27-T06S-R27E	Docket	513	Page	91
400	SG 34	AMC 340989	SEC23-T06S-R27E	Docket	513	Page	93
401	SG 35	AMC 340990	SEC23-T06S-R27E	Docket	513	Page	95
402	SG 36	AMC 340991	SEC23-T06S-R27E	Docket	513	Page	97
403	SG 37	AMC 340992	SEC23-T06S-R27E	Docket	513	Page	99
404	SG 38	AMC 340993	SEC28-T06S-R27E	Docket	513	Page	101
405	SG 39	AMC 340994	SEC24-T06S-R27E	Docket	513	Page	103
406	SG 40	AMC 340995	SEC25-T06S-R27E	Docket	513	Page	105
407	SG 41	AMC 340996	SEC27-T06S-R27E	Docket	513	Page	107
408	SG 42	AMC 340997	SEC28-T06S-R27E	Docket	513	Page	109
409	SG 43	AMC 340998	SEC28-T06S-R27E	Docket	513	Page	111
410	SG 44	AMC 340999	SEC23-T06S-R27E	Docket	513	Page	113
411	SG 45	AMC 341000	SEC23-T06S-R27E	Docket	513	Page	115
412	SG 46	AMC 341001	SEC25-T06S-R27E	Docket	513	Page	117
413	SZ 1	AMC 341002	SEC29-T06S-R27E	Docket	513	Page	119
414	SZ 2	AMC 341003	SEC29-T06S-R27E	Docket	513	Page	121
415	SZ 3	AMC 341004	SEC29-T06S-R27E	Docket	513	Page	123

RECEIVED
AZ CORP COMMISSION
2011 FEB 16 P 1:20
PHOENIX, ARIZONA

416	SZ 4	AMC 341005	SEC29-T06S-R27E	Docket	513	Page	125
417	SZ 5	AMC 341006	SEC29-T06S-R27E	Docket	513	Page	127
418	SZ 6	AMC 341007	SEC29-T06S-R27E	Docket	513	Page	129
419	SZ 7	AMC 341008	SEC29-T06S-R27E	Docket	513	Page	131
420	SZ 8	AMC 341009	SEC29-T06S-R27E	Docket	513	Page	133
421	SZ 9	AMC 341010	SEC29-T06S-R27E	Docket	513	Page	135
422	SZ 10	AMC 341011	SEC29-T06S-R27E	Docket	513	Page	137
423	SZ 11	AMC 341012	SEC29-T06S-R27E	Docket	513	Page	139
424	SZ 12	AMC 341013	SEC29-T06S-R27E	Docket	513	Page	141
425	SZ 13	AMC 341014	SEC29-T06S-R27E	Docket	513	Page	143
426	SZ 14	AMC 341015	SEC20-T06S-R27E	Docket	513	Page	145
427	SZ 15	AMC 341016	SEC20-T06S-R27E	Docket	513	Page	147
428	SZ 16	AMC 341017	SEC20-T06S-R27E	Docket	513	Page	149
429	SZ 17	AMC 341018	SEC20-T06S-R27E	Docket	513	Page	151
430	SZ 18	AMC 341019	SEC20-T06S-R27E	Docket	513	Page	153
431	SZ 19	AMC 341020	SEC20-T06S-R27E	Docket	513	Page	155
432	SZ 20	AMC 341021	SEC20-T06S-R27E	Docket	513	Page	157
433	SZ 21	AMC 341022	SEC20-T06S-R27E	Docket	513	Page	159
434	SZ 22	AMC 341023	SEC20-T06S-R27E	Docket	513	Page	161
435	SZ 23	AMC 341024	SEC20-T06S-R27E	Docket	513	Page	163
436	SZ 24	AMC 341025	SEC20-T06S-R27E	Docket	513	Page	165

RECEIVED
AZ CORP COMMISSION
2011 FEB 16 P 1:20
PHOENIX, ARIZONA

437	SZ 25	AMC 341026	SEC20-T06S-R27E	Docket	513	Page	167
438	BH 4B	AMC 341652	SEC26-T05S-R26E	Docket	514	Page	787
439	BH 6B	AMC 341653	SEC26-T05S-R26E	Docket	514	Page	789
440	BH 8B	AMC 341654	SEC26-T05S-R26E	Docket	514	Page	791
441	BH 10B	AMC 341655	SEC25-T05S-R26E	Docket	514	Page	793
442	BH 12B	AMC 341656	SEC25-T05S-R26E	Docket	514	Page	795
443	BH 14B	AMC 341657	SEC25-T05S-R26E	Docket	514	Page	797
444	BH 16B	AMC 341658	SEC25-T05S-R26E	Docket	514	Page	799
445	BH 18B	AMC 341659	SEC25-T05S-R26E	Docket	514	Page	801
446	BH 20B	AMC 341660	SEC25-T05S-R26E	Docket	514	Page	803
447	BH 22B	AMC 341661	SEC24-T05S-R26E	Docket	514	Page	805
448	BH 25B	AMC 341662	SEC25-T05S-R26E	Docket	514	Page	807
449	BH 26B	AMC 341663	SEC25-T05S-R26E	Docket	514	Page	809
450	BH 27B	AMC 341664	SEC25-T05S-R26E	Docket	514	Page	811
451	BH 28B	AMC 341665	SEC25-T05S-R26E	Docket	514	Page	813
452	BH 29B	AMC 341666	SEC25-T05S-R26E	Docket	514	Page	815
453	BH 30B	AMC 341667	SEC25-T05S-R26E	Docket	514	Page	817
454	BH 31B	AMC 341668	SEC25-T05S-R26E	Docket	514	Page	819
455	BH 32B	AMC 341669	SEC25-T05S-R26E	Docket	514	Page	821
456	BH 33B	AMC 341670	SEC25-T05S-R26E	Docket	514	Page	823
457	BH 34B	AMC 341671	SEC25-T05S-R26E	Docket	514	Page	825

RECEIVED
BLM AZ STATE OFFICE
2011 FEB 16 P 1:20
PHOENIX, ARIZONA

458	BH 35B	AMC 341672	SEC25-T05S-R26E	Docket	514	Page	827
459	BH 36B	AMC 341673	SEC25-T05S-R26E	Docket	514	Page	829
460	BH 37B	AMC 341674	SEC25-T05S-R26E	Docket	514	Page	831
461	BH 38B	AMC 341675	SEC25-T05S-R26E	Docket	514	Page	833
462	BH 39B	AMC 341676	SEC25-T05S-R26E	Docket	514	Page	835
463	BH 40B	AMC 341677	SEC25-T05S-R26E	Docket	514	Page	837
464	BH 41B	AMC 341678	SEC25-T05S-R26E	Docket	514	Page	839
465	BH 42B	AMC 341679	SEC25-T05S-R26E	Docket	514	Page	841
466	BH 43B	AMC 341680	SEC24-T05S-R26E	Docket	514	Page	843
467	BH 44B	AMC 341681	SEC24-T05S-R26E	Docket	514	Page	845
468	SG 47	AMC 344116	SEC26-T06S-R27E	Docket	519	Page	75
469	SG 48	AMC 344117	SEC26-T06S-R27E	Docket	519	Page	77
470	SG 49	AMC 344118	SEC26-T06S-R27E	Docket	519	Page	79
471	SG 50	AMC 344119	SEC23-T06S-R27E	Docket	519	Page	81
472	SG 51	AMC 344120	SEC24-T06S-R27E	Docket	519	Page	83
473	SG 52	AMC 344121	SEC24-T06S-R27E	Docket	519	Page	85
474	SG 53	AMC 344122	SEC27-T06S-R27E	Docket	519	Page	419

RECEIVED
BLM AZ STATE OFFICE
2011 FEB 16 P 1:20
PHOENIX, ARIZONA

FREEPORT-MCMORAN COPPER & GOLD INC. 333 North Central Avenue, Phoenix, AZ 85004 ◆ (602) 366-8152◆ Fax (602) 366-7305

2/11/2011

CERTIFIED MAIL - RETURN RECEIPT REQUESTED

Bureau of Land Management
U.S. Department of the Interior
Arizona State Office
One North Central Avenue
Phoenix, Arizona 85004
Attn: Mining Claims Section

NOTICE OF TRANSFER OF INTEREST – MINING CLAIMS

TO WHOM IT MAY CONCERN:

Pursuant to 43 C.F.R. § 3833.3, notice is hereby given that an interest in the mining claims and/or mill sites described on Exhibit A attached hereto was transferred by name change on April 15, 2008, from Phelps Dodge Corporation to:

Freeport-McMoRan Corporation
c/o Land & Water Department
333 North Central Avenue
Phoenix, AZ 85004

The mining claims and/or mill sites subject to this transfer are described on Exhibit A, attached hereto and by this reference incorporated herein.

Also enclosed is a copy of the Amended Articles of Incorporation which has been filed with the State of Delaware on April 15, 2008.

Freeport-McMoRan Corporation

By Donald A. Stallwell
Its Property Manager

RECEIVED
BLM AZ STATE OFFICE
2011 FEB 16 P 1:20
PHOENIX, ARIZONA

N. Y. S. DEPARTMENT OF STATE
DIVISION OF CORPORATIONS AND STATE RECORDS, ALBANY, NY 12231-0001

FILING RECEIPT

ENTITY NAME: FREEPORT-MCMORAN CORPORATION

DOCUMENT TYPE: AMENDMENT (DOMESTIC BUSINESS) NAME

COUNTY: NEWY

FILED:04/15/2008 DURATION:********* CASH#:080415000997 FILM #:080415000896

FILER:

PHELPS DODGE CORPORATION
CORPORATE SECRETARY DEPT.
ONE NORTH CENTRAL AVE.
PHOENIX, AZ 85004

ADDRESS FOR PROCESS:

REGISTERED AGENT:

RECEIVED
BLM AZ STATE OFFICE
2011 FEB 16 P 1:20
PHOENIX, ARIZONA

SERVICE COMPANY: CORPORATION SERVICE COMPANY - 45 SERVICE CODE: 45

FEES	245.00	PAYMENTS	245.00
FILING	60.00	CASH	0.00
TAX	0.00	CHECK	0.00
CERT	0.00	CHARGE	0.00
COPIES	10.00	DRAWDOWN	245.00
HANDLING	175.00	OPAL	0.00
		REFUND	0.00

527608JBA DOS-1025 (04/2007)

STATE OF NEW YORK

DEPARTMENT OF STATE

I hereby certify that the annexed copy has been compared with the original document in the custody of the Secretary of State and that the same is a true copy of said original.

WITNESS my hand and the official seal of the Department of State, at the City of Albany, on April 16, 2008.

Paul LaPointe
Special Deputy Secretary of State

Rev. 06/07

RECEIVED
BLM AZ STATE OFFICE
2011 FEB 16 P 1:20
PHOENIX, ARIZONA

080415000896

CSC 45

CERTIFICATE OF AMENDMENT OF THE CERTIFICATE OF INCORPORATION OF PHELPS DODGE CORPORATION

Under Section 805 of the Business Corporation Law

I, Douglas N. Currault II, being the Secretary of Phelps Dodge Corporation, a corporation formed under the laws of the State of New York (the "Corporation"), to effect the amendment of the Certificate of Incorporation of the Corporation, do hereby certify as follows:

1. The name of the Corporation is Phelps Dodge Corporation. The name under which the Corporation was formed was Copper Queen Consolidated Mining Company.

2. The Certificate of Incorporation of the Corporation was filed with the Department of State of the State of New York on August 10, 1885. A Restated Certificate of Incorporation was filed with such Department on May 1, 2007.

3. The Certificate of Incorporation is hereby further amended in accordance with Section 801 of the Business Corporation Law to change the Corporation's name.

4. Article FIRST of the Certificate of Incorporation of the Corporation as amended and supplemented to date, relating to the corporation name is hereby amended to read as:

*****

"FIRST: The name of the Corporation is Freeport-McMoRan Corporation."

*****

5. In accordance with the applicable provisions of Section 708 and Section 807 of the Business Corporation Law of the State of New York, in lieu of a meeting and vote of the board of directors, the sole director of the Corporation has given written consent to approve this Certificate of Amendment and to recommend that the sole shareholder of the Corporation adopt this amendment of the Corporation's Certificate of Incorporation.

6. In lieu of a meeting and vote of the sole shareholder, the sole shareholder of the Corporation has given written consent to adoption of this Certificate of Amendment in accordance with the applicable provisions of Section 615 and Section 803 of the Business Corporation Law of the State of New York.

RECEIVED
BLM AZ STATE OFFICE
2011 FEB 16 P 1:20
PHOENIX, ARIZONA

080415000896

IN WITNESS WHEREOF, I have executed this certificate, and affirm that the statements made herein are true under penalties of perjury, on this 11th day of April, 2008.

Douglas N. Currault II
Secretary

RECEIVED
BLM AZ STATE OFFICE
2011 FEB 16 P 1:20
PHOENIX, ARIZONA

080415000896

CERTIFICATE OF AMENDMENT OF THE

CERTIFICATE OF INCORPORATION

OF

PHELPS DODGE CORPORATION

Under Section 805 of the Business Corporation Law

FILED
2008 APR 15 PM 4:21

RECEIVED
BLM AZ STATE OFFICE
2011 FEB 16 P 1:20
PHOENIX, ARIZONA

1 CC

Filed by: Phelps Dodge Corporation
Corporate Secretary Dept.
One North Central Ave.
Phoenix, AZ 85004

STATE OF NEW YORK
DEPARTMENT OF STATE
APR 15 2008

CUSTOMER REF. #
527 608 JBA

FILED
AXS
BY: m
n.y

CSC 45
DRAW DOWN

L:\shwedir\CorpSec\Corporate Entities\PHELPS DODGE CORPORATION\Charter Documents\Amdt to Cert. of Inc. re name change-PDC-041308.doc

997

EXHIBIT "A"

Safford Unpatented Mining Claims

The following described unpatented mining claims situated in Graham County, Arizona, the names of which, the books and pages of the recording of the location notices of which (which notices are of record in the Office of the Graham County Recorder) and the Bureau of Land Management (BLM) serial numbers of which, are set forth opposite the names of the respective claims, as follows:

ID	Claim Name	BLM Serial #	Sec/Twp/Range	Recording Type	Document No.	Number Type	Page No.
1	Jerico No. 2	AMC 046469	SEC35-T06S-R27E	Docket	82	Page	549
2	Senorbac 24A	AMC 067551	SEC31-T05S-R27E	Docket	44	Page	433
3	Senorbac 30A	AMC 067557	SEC31-T05S-R27E	Docket	44	Page	439
4	Senorbac 31A	AMC 067558	SEC31-T05S-R27E	Docket	44	Page	440
5	Senorbac 35A	AMC 067561	SEC31-T05S-R27E	Docket	44	Page	443
6	A-1A	AMC 067596	SEC12-T06S-R26E	Docket	41	Page	242
7	Bush 32A	AMC 067615	SEC14-T06S-R26E	Docket	53	Page	386
8	Bush 33A	AMC 067616	SEC14-T06S-R26E	Docket	53	Page	387
9	Bush 34A	AMC 067617	SEC14-T06S-R26E	Docket	53	Page	388
10	Bush 35A	AMC 067618	SEC14-T06S-R26E	Docket	53	Page	389
11	Bush 36A	AMC 067619	SEC14-T06S-R26E	Docket	53	Page	390
12	Con. Metals No. 20A	AMC 067633	SEC12-T06S-R26E	Book	31	Page	597
13	Coors A	AMC 067634	SEC12-T06S-R26E	Docket	41	Page	241
14	Griesidieck A	AMC 067637	SEC12-T06S-R26E	Docket	45	Page	5
15	Ithaca No. 20A	AMC 067642	SEC12-T06S-R26E	Docket	41	Page	235
16	Pabst A	AMC 067655	SEC14-T06S-R26E	Docket	41	Page	246
17	Schlitz A	AMC 067656	SEC14-T06S-R26E	Docket	41	Page	246
18	Mas No. 9	AMC 067657	SEC27-T06S-R26E	Docket	249	Page	269
19	Mas No. 10	AMC 067658	SEC27-T06S-R26E	Docket	249	Page	270

RECEIVED
BLM AZ STATE OFFICE
2011 FEB 16 P 1:
PHOENIX, ARIZONA

20	Mas No. 11	AMC 067659	SEC27-T06S-R26E	Docket	249	Page	271
21	Mas No. 12	AMC 067660	SEC27-T06S-R26E	Docket	249	Page	272
22	Mas No. 13	AMC 067661	SEC27-T06S-R26E	Docket	249	Page	273
23	Mas No. 14	AMC 067662	SEC27-T06S-R26E	Docket	249	Page	274
24	Mas No. 15	AMC 067663	SEC27-T06S-R26E	Docket	249	Page	275
25	Mas No. 16	AMC 067664	SEC27-T06S-R26E	Docket	249	Page	276
26	Mas No. 17	AMC 067665	SEC27-T06S-R26E	Docket	249	Page	277
27	Mas No. 18	AMC 067666	SEC27-T06S-R26E	Docket	249	Page	278
28	Mas No. 19	AMC 067667	SEC34-T06S-R26E	Docket	249	Page	279
29	Mas No. 20	AMC 067668	SEC34-T06S-R26E	Docket	249	Page	280
30	Mas No. 21	AMC 067669	SEC34-T06S-R26E	Docket	249	Page	281
31	Mas No. 22	AMC 067670	SEC34-T06S-R26E	Docket	249	Page	282
32	Mas No. 23	AMC 067671	SEC34-T06S-R26E	Docket	249	Page	283
33	Mas No. 24	AMC 067672	SEC34-T06S-R26E	Docket	249	Page	284
34	Mas No. 25	AMC 067673	SEC34-T06S-R26E	Docket	249	Page	285
35	Mas No. 26	AMC 067674	SEC34-T06S-R26E	Docket	249	Page	286
36	Mas No. 27	AMC 067675	SEC34-T06S-R26E	Docket	249	Page	287
37	Mas No. 28	AMC 067676	SEC34-T06S-R26E	Docket	249	Page	288
38	Mas No. 29	AMC 067677	SEC34-T06S-R26E	Docket	249	Page	289
39	Mas No. 30	AMC 067678	SEC34-T06S-R26E	Docket	249	Page	290
40	Mas No. 31	AMC 067679	SEC34-T06S-R26E	Docket	249	Page	291
41	Mas No. 32	AMC 067680	SEC34-T06S-R26E	Docket	249	Page	292
42	Mas No. 33	AMC 067681	SEC34-T06S-R26E	Docket	249	Page	293
43	Mas No. 34	AMC 067682	SEC34-T06S-R26E	Docket	249	Page	294
44	Mas No. 35	AMC 067683	SEC34-T06S-R26E	Docket	249	Page	295

RECEIVED
BLM AZ STATE OFFICE
2011 FEB 16 P 1:20
PHOENIX, ARIZONA

45	Mas No. 36	AMC 067684	SEC34-T06S-R26E	Docket	249	Page	296
46	Mas No. 45	AMC 067685	SEC27-T06S-R26E	Docket	249	Page	297
47	Mas No. 46	AMC 067686	SEC27-T06S-R26E	Docket	249	Page	298
48	Mas No. 47	AMC 067687	SEC27-T06S-R26E	Docket	249	Page	299
49	Mas No. 48	AMC 067688	SEC27-T06S-R26E	Docket	249	Page	300
50	Mas No. 49	AMC 067689	SEC27-T06S-R26E	Docket	249	Page	301
51	Mas No. 50	AMC 067690	SEC27-T06S-R26E	Docket	249	Page	302
52	Mas No. 51	AMC 067691	SEC27-T06S-R26E	Docket	249	Page	303
53	Mas No. 52	AMC 067692	SEC27-T06S-R26E	Docket	249	Page	304
54	Mas No. 53	AMC 067693	SEC27-T06S-R26E	Docket	249	Page	305
55	Mas No. 54	AMC 067694	SEC27-T06S-R26E	Docket	249	Page	306
56	Mas No. 55	AMC 067695	SEC27-T06S-R26E	Docket	249	Page	307
57	Mas No. 56	AMC 067696	SEC27-T06S-R26E	Docket	249	Page	308
58	Mas No. 57	AMC 067697	SEC27-T06S-R26E	Docket	249	Page	309
59	Mas No. 58	AMC 067698	SEC27-T06S-R26E	Docket	249	Page	310
60	Mas No. 59	AMC 067699	SEC27-T06S-R26E	Docket	249	Page	311
61	Mas No. 60	AMC 067700	SEC27-T06S-R26E	Docket	249	Page	312
62	Mas No. 61	AMC 067701	SEC27-T06S-R26E	Docket	249	Page	313
63	Mas No. 62	AMC 067702	SEC27-T06S-R26E	Docket	249	Page	314
64	Mas No. 63	AMC 067703	SEC27-T06S-R26E	Docket	249	Page	315
65	Mas No. 64	AMC 067704	SEC27-T06S-R26E	Docket	249	Page	316
66	Mas No. 65	AMC 067705	SEC27-T06S-R26E	Docket	249	Page	317
67	Mas No. 66	AMC 067706	SEC27-T06S-R26E	Docket	249	Page	318
68	Mas No. 67	AMC 067707	SEC27-T06S-R26E	Docket	249	Page	319
69	Mas No. 68	AMC 067708	SEC27-T06S-R26E	Docket	249	Page	320

RECEIVED
BLM AZ STATE OFFICE
2011 FEB 16 P 1:20
PHOENIX, ARIZONA

70	Mas No. 69	AMC 067709	SEC27-T06S-R26E	Docket	249	Page	321
71	Mas No. 70	AMC 067710	SEC27-T06S-R26E	Docket	249	Page	322
72	Mas No. 71	AMC 067711	SEC27-T06S-R26E	Docket	249	Page	323
73	Mas No. 72	AMC 067712	SEC34-T06S-R26E	Docket	249	Page	324
74	Mas No. 73	AMC 067713	SEC28-T06S-R26E	Docket	249	Page	325
75	Mas No. 74	AMC 067714	SEC28-T06S-R26E	Docket	249	Page	326
76	Mas No. 75	AMC 067715	SEC28-T06S-R26E	Docket	249	Page	327
77	Mas No. 76	AMC 067716	SEC28-T06S-R26E	Docket	249	Page	328
78	Mas No. 77	AMC 067717	SEC28-T06S-R26E	Docket	249	Page	329
79	Mas No. 78	AMC 067718	SEC28-T06S-R26E	Docket	249	Page	330
80	Mas No. 79	AMC 067719	SEC28-T06S-R26E	Docket	249	Page	331
81	Mas No. 80	AMC 067720	SEC28-T06S-R26E	Docket	249	Page	332
82	Mas No. 81	AMC 067721	SEC28-T06S-R26E	Docket	249	Page	333
83	Mas No. 82	AMC 067722	SEC28-T06S-R26E	Docket	249	Page	334
84	Mas No. 83	AMC 067723	SEC33-T06S-R26E	Docket	249	Page	335
85	Mas No. 84	AMC 067724	SEC33-T06S-R26E	Docket	249	Page	336
86	Mas No. 85	AMC 067725	SEC33-T06S-R26E	Docket	249	Page	337
87	Mas No. 86	AMC 067726	SEC33-T06S-R26E	Docket	249	Page	338
88	Mas No. 87	AMC 067727	SEC33-T06S-R26E	Docket	249	Page	339
89	Mas No. 88	AMC 067728	SEC33-T06S-R26E	Docket	249	Page	340
90	Mas No. 89	AMC 067729	SEC33-T06S-R26E	Docket	249	Page	341
91	Mas No. 90	AMC 067730	SEC33-T06S-R26E	Docket	249	Page	342
92	Mas No. 91	AMC 067731	SEC33-T06S-R26E	Docket	249	Page	343
93	Mas No. 92	AMC 067732	SEC33-T06S-R26E	Docket	249	Page	344
94	Mas No. 93	AMC 067733	SEC33-T06S-R26E	Docket	249	Page	345

RECEIVED
BLM AZ STATE OFFICE
2011 FEB 16 P 1:20
PHOENIX, ARIZONA

95	Mas No. 94	AMC 067734	SEC33-T06S-R26E	Docket	249	Page	346
96	Mas No. 96	AMC 067735	SEC33-T06S-R26E	Docket	249	Page	348
97	Mas No. 98	AMC 067736	SEC33-T06S-R26E	Docket	249	Page	349
98	Mas No. 100	AMC 067737	SEC33-T06S-R26E	Docket	249	Page	350
99	Epsilon No. 51	AMC 067750	SEC09-T06S-R27E	Docket	51	Page	38
100	Garoga 16A	AMC 067767	SEC10-T06S-R27E	Docket	46	Page	61
101	Garoga #21	AMC 067772	SEC10-T06S-R27E	Docket	46	Page	56
102	Garoga #22	AMC 067773	SEC10-T06S-R27E	Docket	46	Page	55
103	Garoga #23	AMC 067774	SEC10-T06S-R27E	Docket	46	Page	54
104	Garoga #24	AMC 067775	SEC10-T06S-R27E	Docket	46	Page	53
105	Garoga #25	AMC 067776	SEC10-T06S-R27E	Docket	46	Page	52
106	Alpha 61A	AMC 067829	SEC20-T06S-R27E	Docket	46	Page	22
107	Alpha 63A	AMC 067831	SEC20-T06S-R27E	Docket	46	Page	24
108	Alpha 65A	AMC 067833	SEC20-T06S-R27E	Docket	46	Page	26
109	Alpha 67A	AMC 067835	SEC20-T06S-R27E	Docket	46	Page	28
110	Alpha #69	AMC 067837	SEC20-T06S-R27E	Docket	46	Page	30
111	Alpha #71	AMC 067839	SEC20-T06S-R27E	Docket	46	Page	32
112	Alpha #73	AMC 067841	SEC20-T06S-R27E	Docket	46	Page	34
113	Ace 19A	AMC 101253	SEC14-T06S-R26E	Docket	324	Page	272
114	Ace 20A	AMC 101254	SEC14-T06S-R26E	Docket	324	Page	274
115	Ace 48A	AMC 101282	SEC11-T06S-R26E	Docket	324	Page	330
116	Ace 49A	AMC 101283	SEC11-T06S-R26E	Docket	324	Page	332
117	Ace 50A	AMC 101284	SEC11-T06S-R26E	Docket	324	Page	334
118	Ace 51A	AMC 101285	SEC11-T06S-R26E	Docket	324	Page	336
119	Ace 52A	AMC 101286	SEC11-T06S-R26E	Docket	324	Page	338

RECEIVED
BLM AZ STATE OFFICE
2011 FEB 16 P 1:20
PHOENIX, ARIZONA

120	LS-21	AMC 289500	SEC14-T06S-R26E	Docket	410	Page	379
121	LS-22	AMC 289501	SEC11-T06S-R26E	Docket	410	Page	381
122	LS-36	AMC 293498	SEC14-T06S-R26E	Docket	414	Page	51
123	LS-39	AMC 294348	SEC31-T05S-R27E	Docket	415	Page	305
124	LS-40	AMC 294349	SEC31-T05S-R27E	Docket	415	Page	319
125	LS-41	AMC 294350	SEC31-T05S-R27E	Docket	415	Page	303
126	LS-53	AMC 298852	SEC20-T06S-R27E	Docket	419	Page	998
127	LS-56	AMC 298855	SEC20-T06S-R27E	Docket	420	Page	5
128	M1	AMC 321860	SEC15-T06S-R27E	Docket	448	Page	441
129	M2	AMC 321861	SEC15-T06S-R27E	Docket	448	Page	443
130	M3	AMC 321862	SEC15-T06S-R27E	Docket	448	Page	445
131	M4	AMC 321863	SEC15-T06S-R27E	Docket	448	Page	447
132	M5	AMC 321864	SEC15-T06S-R27E	Docket	448	Page	449
133	M6	AMC 321865	SEC15-T06S-R27E	Docket	448	Page	451
134	M7	AMC 321866	SEC15-T06S-R27E	Docket	448	Page	453
135	M8	AMC 321867	SEC15-T06S-R27E	Docket	448	Page	455
136	M9	AMC 321868	SEC15-T06S-R27E	Docket	448	Page	457
137	M10	AMC 321869	SEC15-T06S-R27E	Docket	448	Page	459
138	M11	AMC 321870	SEC15-T06S-R27E	Docket	448	Page	461
139	M12	AMC 321871	SEC15-T06S-R27E	Docket	448	Page	463
140	M13	AMC 321872	SEC15-T06S-R27E	Docket	448	Page	465
141	M14	AMC 321873	SEC15-T06S-R27E	Docket	448	Page	467
142	M15	AMC 321874	SEC15-T06S-R27E	Docket	448	Page	469
143	M16	AMC 321875	SEC15-T06S-R27E	Docket	448	Page	471
144	M17	AMC 321876	SEC15-T06S-R27E	Docket	448	Page	473

RECEIVED
AZ STATE OFFICE
2011 FEB 14 P 1:20
PHOENIX, ARIZONA

145	M18	AMC 321877	SEC15-T06S-R27E	Docket	448	Page	475
146	M37	AMC 321878	SEC10-T06S-R27E	Docket	448	Page	477
147	M38	AMC 321879	SEC10-T06S-R27E	Docket	448	Page	479
148	M39	AMC 321880	SEC15-T06S-R27E	Docket	448	Page	481
149	M40	AMC 321881	SEC15-T06S-R27E	Docket	448	Page	483
150	M41	AMC 321882	SEC15-T06S-R27E	Docket	448	Page	485
151	M42	AMC 321883	SEC15-T06S-R27E	Docket	448	Page	487
152	M43	AMC 321884	SEC15-T06S-R27E	Docket	448	Page	489
153	M44	AMC 321885	SEC15-T06S-R27E	Docket	448	Page	491
154	M45	AMC 321886	SEC15-T06S-R27E	Docket	448	Page	493
155	M46	AMC 321887	SEC15-T06S-R27E	Docket	448	Page	495
156	M47	AMC 321888	SEC15-T06S-R27E	Docket	448	Page	497
157	M48	AMC 321889	SEC15-T06S-R27E	Docket	448	Page	499
158	M49	AMC 321890	SEC15-T06S-R27E	Docket	448	Page	501
159	M50	AMC 321891	SEC15-T06S-R27E	Docket	448	Page	503
160	M51	AMC 321892	SEC15-T06S-R27E	Docket	448	Page	505
161	M52	AMC 321893	SEC15-T06S-R27E	Docket	448	Page	507
162	M53	AMC 321894	SEC15-T06S-R27E	Docket	448	Page	509
163	M54	AMC 321895	SEC15-T06S-R27E	Docket	448	Page	511
164	M73	AMC 321896	SEC10-T06S-R27E	Docket	448	Page	513
165	M74	AMC 321897	SEC10-T06S-R27E	Docket	448	Page	515
166	M75	AMC 321898	SEC10-T06S-R27E	Docket	448	Page	517
167	M76	AMC 321899	SEC10-T06S-R27E	Docket	448	Page	519
168	M77	AMC 321900	SEC10-T06S-R27E	Docket	448	Page	521
169	M78	AMC 321901	SEC10-T06S-R27E	Docket	448	Page	523

RECEIVED
AZ STATE OFFICE
2011 FEB 16 P 1:20
PHOENIX, ARIZONA

170	M79	AMC 321902	SEC10-T06S-R27E	Docket	448	Page	525
171	M80	AMC 321903	SEC10-T06S-R27E	Docket	448	Page	527
172	M81	AMC 321904	SEC10-T06S-R27E	Docket	448	Page	529
173	M82	AMC 321905	SEC10-T06S-R27E	Docket	448	Page	531
174	M83	AMC 321906	SEC10-T06S-R27E	Docket	448	Page	533
175	M84	AMC 321907	SEC10-T06S-R27E	Docket	448	Page	535
176	M85	AMC 321908	SEC10-T06S-R27E	Docket	448	Page	537
177	M86	AMC 321909	SEC10-T06S-R27E	Docket	448	Page	539
178	M87	AMC 321910	SEC11-T06S-R27E	Docket	448	Page	541
179	M88	AMC 321911	SEC11-T06S-R27E	Docket	448	Page	543
180	M89	AMC 321912	SEC11-T06S-R27E	Docket	448	Page	545
181	M90	AMC 321913	SEC11-T06S-R27E	Docket	448	Page	547
182	M91	AMC 321914	SEC11-T06S-R27E	Docket	448	Page	549
183	M92	AMC 321915	SEC11-T06S-R27E	Docket	448	Page	551
184	M93	AMC 321916	SEC11-T06S-R27E	Docket	448	Page	553
185	M94	AMC 321917	SEC11-T06S-R27E	Docket	448	Page	555
186	M95	AMC 321918	SEC11-T06S-R27E	Docket	448	Page	557
187	M96	AMC 321919	SEC11-T06S-R27E	Docket	448	Page	559
188	M97	AMC 321920	SEC11-T06S-R27E	Docket	448	Page	561
189	M98	AMC 321921	SEC11-T06S-R27E	Docket	448	Page	563
190	M99	AMC 321922	SEC11-T06S-R27E	Docket	448	Page	565
191	M100	AMC 321923	SEC11-T06S-R27E	Docket	448	Page	567
192	M101	AMC 321924	SEC11-T06S-R27E	Docket	448	Page	569
193	M102	AMC 321925	SEC11-T06S-R27E	Docket	448	Page	571
194	M103	AMC 321926	SEC11-T06S-R27E	Docket	448	Page	573

RECEIVED
AZ CORP COMMISSION
2011 FEB 14 P 1:20
AZ CORP COMMISSION
PHOENIX, ARIZONA

195	M104	AMC 321927	SEC11-T06S-R27E	Docket	448	Page	575
196	M105	AMC 321928	SEC10-T06S-R27E	Docket	448	Page	577
197	M106	AMC 321929	SEC10-T06S-R27E	Docket	448	Page	579
198	M107	AMC 321930	SEC10-T06S-R27E	Docket	448	Page	581
199	M108	AMC 321931	SEC10-T06S-R27E	Docket	448	Page	583
200	M109	AMC 321932	SEC10-T06S-R27E	Docket	448	Page	585
201	M110	AMC 321933	SEC11-T06S-R27E	Docket	448	Page	587
202	M111	AMC 321934	SEC11-T06S-R27E	Docket	448	Page	589
203	M112	AMC 321935	SEC11-T06S-R27E	Docket	448	Page	591
204	M113	AMC 321936	SEC11-T06S-R27E	Docket	448	Page	593
205	M114	AMC 321937	SEC11-T06S-R27E	Docket	448	Page	595
206	M115	AMC 321938	SEC11-T06S-R27E	Docket	448	Page	597
207	M116	AMC 321939	SEC11-T06S-R27E	Docket	448	Page	599
208	M117	AMC 321940	SEC11-T06S-R27E	Docket	448	Page	601
209	M118	AMC 321941	SEC11-T06S-R27E	Docket	448	Page	603
210	M119	AMC 321942	SEC10-T06S-R27E	Docket	448	Page	605
211	M120	AMC 321943	SEC10-T06S-R27E	Docket	448	Page	607
212	M121	AMC 321944	SEC11-T06S-R27E	Docket	448	Page	609
213	M122	AMC 321945	SEC11-T06S-R27E	Docket	448	Page	611
214	M123	AMC 321946	SEC11-T06S-R27E	Docket	448	Page	613
215	M124	AMC 321947	SEC11-T06S-R27E	Docket	448	Page	615
216	M56	AMC 324229	SEC11-T06S-R27E	Docket	452	Page	54
217	M58	AMC 324230	SEC14-T06S-R27E	Docket	452	Page	56
218	M60	AMC 324231	SEC11-T06S-R27E	Docket	452	Page	58
219	M62	AMC 324232	SEC11-T06S-R27E	Docket	452	Page	60

RECEIVED
AZ STATE OFFICE
2011 FEB 16 P 1:20
PHOENIX, ARIZONA

220	M64	AMC 324233	SEC11-T06S-R27E	Docket	452	Page	62
221	M66	AMC 324234	SEC11-T06S-R27E	Docket	452	Page	64
222	M68	AMC 324235	SEC11-T06S-R27E	Docket	452	Page	66
223	M70	AMC 324236	SEC11-T06S-R27E	Docket	452	Page	68
224	M72	AMC 324237	SEC11-T06S-R27E	Docket	452	Page	70
225	MG 121	AMC 324892	SEC30-T05S-R26E	Docket	453	Page	901
226	MG 122	AMC 324893	SEC30-T05S-R26E	Docket	453	Page	903
227	MG 123	AMC 324894	SEC30-T05S-R26E	Docket	453	Page	905
228	MG 124	AMC 324895	SEC30-T05S-R26E	Docket	453	Page	907
229	MG 125	AMC 324896	SEC30-T05S-R26E	Docket	453	Page	909
230	MG 126	AMC 324897	SEC30-T05S-R26E	Docket	453	Page	911
231	MG 127	AMC 324898	SEC30-T05S-R26E	Docket	453	Page	913
232	MG 128	AMC 324899	SEC30-T05S-R26E	Docket	453	Page	915
233	MG 129	AMC 324900	SEC30-T05S-R26E	Docket	453	Page	917
234	MG 130	AMC 324901	SEC30-T05S-R26E	Docket	453	Page	919
235	MG 179	AMC 324902	SEC25-T05S-R25E	Docket	453	Page	933
236	MG 180	AMC 324903	SEC25-T05S-R25E	Docket	453	Page	935
237	MG 181	AMC 324904	SEC25-T05S-R25E	Docket	453	Page	937
238	MG 182	AMC 324905	SEC25-T05S-R25E	Docket	453	Page	939
239	MG 183	AMC 324906	SEC25-T05S-R25E	Docket	453	Page	941
240	MG 184	AMC 324907	SEC25-T05S-R25E	Docket	453	Page	943
241	MG 185	AMC 324908	SEC25-T05S-R25E	Docket	453	Page	945
242	MG 186	AMC 324909	SEC25-T05S-R25E	Docket	453	Page	947
243	MG 187	AMC 324910	SEC25-T05S-R25E	Docket	453	Page	949
244	MG 188	AMC 324911	SEC25-T05S-R25E	Docket	453	Page	951

RECEIVED
BLM AZ STATE OFFICE
2011 FEB 16 P 1:20
PHOENIX, ARIZONA

245	MG 189	AMC 324912	SEC25-T05S-R25E	Docket	453	Page	953
246	MG 190	AMC 324913	SEC25-T05S-R25E	Docket	453	Page	955
247	MG 191	AMC 324914	SEC25-T05S-R25E	Docket	453	Page	957
248	MG 192	AMC 324915	SEC25-T05S-R25E	Docket	453	Page	959
249	MG 193	AMC 324916	SEC25-T05S-R25E	Docket	453	Page	961
250	MG 194	AMC 324917	SEC25-T05S-R25E	Docket	453	Page	963
251	MG 195	AMC 324918	SEC25-T05S-R25E	Docket	453	Page	965
252	MG 196	AMC 324919	SEC25-T05S-R25E	Docket	453	Page	967
253	MG 223	AMC 324920	SEC25-T05S-R25E	Docket	453	Page	969
254	MG 224	AMC 324921	SEC25-T05S-R25E	Docket	453	Page	971
255	MG 225	AMC 324922	SEC25-T05S-R25E	Docket	453	Page	973
256	MG 226	AMC 324923	SEC25-T05S-R25E	Docket	453	Page	975
257	MG 227	AMC 324924	SEC25-T05S-R25E	Docket	453	Page	977
258	MG 228	AMC 324925	SEC25-T05S-R25E	Docket	453	Page	979
259	MG 229	AMC 324926	SEC25-T05S-R25E	Docket	453	Page	981
260	MG 230	AMC 324927	SEC25-T05S-R25E	Docket	453	Page	983
261	MG 231	AMC 324928	SEC25-T05S-R25E	Docket	453	Page	985
262	MG 232	AMC 324929	SEC25-T05S-R25E	Docket	453	Page	987
263	MG 233	AMC 324930	SEC25-T05S-R25E	Docket	453	Page	989
264	MG 234	AMC 324931	SEC25-T05S-R25E	Docket	453	Page	991
265	MG 235	AMC 324932	SEC25-T05S-R25E	Docket	453	Page	993
266	MG 236	AMC 324933	SEC25-T05S-R25E	Docket	453	Page	995
267	MG 237	AMC 324934	SEC25-T05S-R25E	Docket	453	Page	997
268	MG 238	AMC 324935	SEC25-T05S-R25E	Docket	453	Page	999
269	MG 239	AMC 324936	SEC25-T05S-R25E	Docket	454	Page	1

RECEIVED
AZ STATE OFFICE
2011 FEB 16 P 1:20
PHOENIX, ARIZONA

270	MG 240	AMC 324937	SEC25-T05S-R25E	Docket	454	Page	2A
271	SOB 1	AMC 326065	SEC27-T06S-R27E	Docket	458	Page	703
272	SOB 2	AMC 326066	SEC27-T06S-R27E	Docket	458	Page	704
273	SOB 3	AMC 326067	SEC27-T06S-R27E	Docket	458	Page	705
274	SOB 4	AMC 326068	SEC27-T06S-R27E	Docket	458	Page	706
275	SOB 5	AMC 326069	SEC27-T06S-R27E	Docket	458	Page	707
276	SOB 6	AMC 326070	SEC27-T06S-R27E	Docket	458	Page	708
277	SOB 7	AMC 326071	SEC27-T06S-R27E	Docket	458	Page	709
278	SOB 8	AMC 326072	SEC27-T06S-R27E	Docket	458	Page	710
279	SOB 9	AMC 326073	SEC27-T06S-R27E	Docket	458	Page	711
280	SOB 10	AMC 326074	SEC27-T06S-R27E	Docket	458	Page	712
281	SOB 11	AMC 326075	SEC27-T06S-R27E	Docket	458	Page	713
282	SOB 12	AMC 326076	SEC27-T06S-R27E	Docket	458	Page	714
283	SOB 13	AMC 326077	SEC29-T06S-R27E	Docket	458	Page	715
284	SOB 14	AMC 326078	SEC29-T06S-R27E	Docket	458	Page	716
285	SOB 15	AMC 326079	SEC29-T06S-R27E	Docket	458	Page	717
286	SOB 16	AMC 326080	SEC29-T06S-R27E	Docket	458	Page	718
287	SOB 17	AMC 326081	SEC29-T06S-R27E	Docket	458	Page	719
288	SOB 18	AMC 326082	SEC29-T06S-R27E	Docket	458	Page	720
289	SOB 19	AMC 326083	SEC20-T06S-R27E	Docket	458	Page	721
290	SOB 20	AMC 326084	SEC20-T06S-R27E	Docket	458	Page	722
291	SOB 21	AMC 326085	SEC20-T06S-R27E	Docket	458	Page	723
292	SOB 22	AMC 326086	SEC20-T06S-R27E	Docket	458	Page	724
293	SOB 23	AMC 326087	SEC29-T06S-R27E	Docket	458	Page	725
294	SOB 24	AMC 326088	SEC29-T06S-R27E	Docket	458	Page	726

RECEIVED
BLM AZ STATE OFFICE
2011 FEB 16 P 1:20
PHOENIX, ARIZONA

295	SOB 25	AMC 326089	SEC29-T06S-R27E	Docket	458	Page	727
296	SOB 26	AMC 326090	SEC29-T06S-R27E	Docket	458	Page	728
297	SOB 27	AMC 326091	SEC29-T06S-R27E	Docket	458	Page	729
298	SOB 28	AMC 326092	SEC29-T06S-R27E	Docket	458	Page	730
299	SOB 29	AMC 326093	SEC29-T06S-R27E	Docket	458	Page	731
300	SOB 30	AMC 326094	SEC29-T06S-R27E	Docket	458	Page	732
301	SOB 31	AMC 326095	SEC29-T06S-R27E	Docket	458	Page	733
302	SOB 32	AMC 326096	SEC29-T06S-R27E	Docket	458	Page	734
303	SOB 33	AMC 326097	SEC29-T06S-R27E	Docket	458	Page	735
304	SOB 34	AMC 326098	SEC29-T06S-R27E	Docket	458	Page	736
305	SOB 35	AMC 326099	SEC29-T06S-R27E	Docket	458	Page	737
306	SOB 36	AMC 326100	SEC29-T06S-R27E	Docket	458	Page	738
307	SOB 37	AMC 326101	SEC29-T06S-R27E	Docket	458	Page	739
308	SOB 38	AMC 326102	SEC29-T06S-R27E	Docket	458	Page	740
309	SOB 39	AMC 326103	SEC29-T06S-R27E	Docket	458	Page	741
310	SOB 40	AMC 326104	SEC29-T06S-R27E	Docket	458	Page	742
311	SOB 41	AMC 326105	SEC29-T06S-R27E	Docket	458	Page	743
312	SOB 42	AMC 326106	SEC29-T06S-R27E	Docket	458	Page	744
313	SOB 43	AMC 326107	SEC29-T06S-R27E	Docket	458	Page	745
314	SOB 44	AMC 326108	SEC29-T06S-R27E	Docket	458	Page	746
315	SOB 45	AMC 326109	SEC29-T06S-R27E	Docket	458	Page	747
316	SOB 46	AMC 326110	SEC29-T06S-R27E	Docket	458	Page	748
317	SOB 47	AMC 326111	SEC21-T06S-R27E	Docket	458	Page	749
318	SOB 48	AMC 326112	SEC21-T06S-R27E	Docket	458	Page	750
319	SOB 49	AMC 326113	SEC21-T06S-R27E	Docket	458	Page	751

RECEIVED
BLM AZ STATE OFFICE
2011 FEB 16 P 1:20
PHOENIX, ARIZONA

320	SOB 50	AMC 326114	SEC21-T06S-R27E	Docket	458	Page	752
321	SOB 51	AMC 326115	SEC28-T06S-R27E	Docket	458	Page	753
322	SOB 52	AMC 326116	SEC28-T06S-R27E	Docket	458	Page	754
323	SOB 53	AMC 326117	SEC28-T06S-R27E	Docket	458	Page	755
324	SOB 54	AMC 326118	SEC28-T06S-R27E	Docket	458	Page	756
325	SOB 55	AMC 326119	SEC28-T06S-R27E	Docket	458	Page	757
326	SOB 56	AMC 326120	SEC28-T06S-R27E	Docket	458	Page	758
327	SOB 57	AMC 326121	SEC28-T06S-R27E	Docket	458	Page	759
328	SOB 58	AMC 326122	SEC28-T06S-R27E	Docket	458	Page	760
329	SOB 59	AMC 326123	SEC28-T06S-R27E	Docket	458	Page	761
330	SOB 60	AMC 326124	SEC28-T06S-R27E	Docket	458	Page	762
331	SOB 61	AMC 326125	SEC28-T06S-R27E	Docket	458	Page	763
332	SOB 62	AMC 326126	SEC28-T06S-R27E	Docket	458	Page	764
333	SOB 63	AMC 326127	SEC28-T06S-R27E	Docket	458	Page	765
334	SOB 64	AMC 326128	SEC28-T06S-R27E	Docket	458	Page	766
335	SOB 65	AMC 326129	SEC28-T06S-R27E	Docket	458	Page	767
336	SOB 66	AMC 326130	SEC28-T06S-R27E	Docket	458	Page	768
337	SOB 67	AMC 326131	SEC28-T06S-R27E	Docket	458	Page	769
338	SOB 68	AMC 326132	SEC28-T06S-R27E	Docket	458	Page	770
339	SOB 69	AMC 326133	SEC28-T06S-R27E	Docket	458	Page	771
340	SOB 70	AMC 326134	SEC28-T06S-R27E	Docket	458	Page	772
341	SOB 71	AMC 326135	SEC28-T06S-R27E	Docket	458	Page	773
342	SOB 72	AMC 326136	SEC28-T06S-R27E	Docket	458	Page	774
343	SOB 73	AMC 326137	SEC28-T06S-R27E	Docket	458	Page	775
344	SOB 74	AMC 326138	SEC28-T06S-R27E	Docket	458	Page	776

RECEIVED
BLM AZ STATE OFFICE
2011 FEB 16 P 1:20
PHOENIX, ARIZONA

345	SOB 75	AMC 326139	SEC28-T06S-R27E	Docket	458	Page	777
346	SOB 76	AMC 326140	SEC28-T06S-R27E	Docket	458	Page	778
347	SOB 77	AMC 326141	SEC21-T06S-R27E	Docket	458	Page	779
348	SOB 78	AMC 326142	SEC21-T06S-R27E	Docket	458	Page	780
349	SOB 79	AMC 326143	SEC28-T06S-R27E	Docket	458	Page	781
350	SOB 80	AMC 326144	SEC28-T06S-R27E	Docket	458	Page	782
351	SOB 81	AMC 326145	SEC28-T06S-R27E	Docket	458	Page	783
352	SOB 82	AMC 326146	SEC28-T06S-R27E	Docket	458	Page	784
353	SOB 83	AMC 326147	SEC28-T06S-R27E	Docket	458	Page	785
354	SOB 84	AMC 326148	SEC28-T06S-R27E	Docket	458	Page	786
355	SOB 85	AMC 326149	SEC28-T06S-R27E	Docket	458	Page	787
356	SOB 86	AMC 326150	SEC28-T06S-R27E	Docket	458	Page	788
357	SOB 87	AMC 326151	SEC28-T06S-R27E	Docket	458	Page	789
358	SOB 88	AMC 326152	SEC28-T06S-R27E	Docket	458	Page	790
359	SOB 89	AMC 326153	SEC28-T06S-R27E	Docket	458	Page	791
360	SOB 90	AMC 326154	SEC28-T06S-R27E	Docket	458	Page	792
361	SOB 91	AMC 326155	SEC28-T06S-R27E	Docket	458	Page	793
362	SOB 92	AMC 326156	SEC28-T06S-R27E	Docket	458	Page	794
363	SOB 93	AMC 326157	SEC28-T06S-R27E	Docket	458	Page	795
364	SOB 94	AMC 326158	SEC28-T06S-R27E	Docket	458	Page	796
365	SOB 95	AMC 326159	SEC28-T06S-R27E	Docket	458	Page	797
366	SOB 96	AMC 326160	SEC28-T06S-R27E	Docket	458	Page	798
367	SOB 97	AMC 326161	SEC28-T06S-R27E	Docket	458	Page	799
368	SOB 98	AMC 326162	SEC28-T06S-R27E	Docket	458	Page	800
369	SOB 99	AMC 326163	SEC28-T06S-R27E	Docket	458	Page	801

RECEIVED
BLM AZ STATE OFFICE
2011 FEB 16 P 1:20
PHOENIX, ARIZONA

370	SOB 100	AMC 326164	SEC28-T06S-R27E	Docket	458	Page	802
371	SOB 101	AMC 326165	SEC28-T06S-R27E	Docket	458	Page	803
372	SOB 102	AMC 326166	SEC28-T06S-R27E	Docket	458	Page	804
373	SOB 103	AMC 326167	SEC28-T06S-R27E	Docket	458	Page	805
374	SOB 104	AMC 326168	SEC28-T06S-R27E	Docket	458	Page	806
375	SOB 105	AMC 326169	SEC28-T06S-R27E	Docket	458	Page	807
376	SOB 106	AMC 326170	SEC28-T06S-R27E	Docket	458	Page	808
377	SOB 107	AMC 326171	SEC28-T06S-R27E	Docket	458	Page	809
378	SOB 108	AMC 326172	SEC28-T06S-R27E	Docket	458	Page	810
379	SOB 109	AMC 326173	SEC28-T06S-R27E	Docket	458	Page	811
380	SOB 110	AMC 326174	SEC28-T06S-R27E	Docket	458	Page	812
381	SOB 111	AMC 326175	SEC33-T06S-R27E	Docket	458	Page	813
382	SOB 112	AMC 326176	SEC33-T06S-R27E	Docket	458	Page	814
383	SOB 113	AMC 326177	SEC33-T06S-R27E	Docket	458	Page	815
384	SOB 114	AMC 326178	SEC33-T06S-R27E	Docket	458	Page	816
385	SOB 115	AMC 326179	SEC28-T06S-R27E	Docket	458	Page	817
386	SOB 116	AMC 326180	SEC28-T06S-R27E	Docket	458	Page	818
387	SOB 117	AMC 326181	SEC28-T06S-R27E	Docket	458	Page	819
388	SOB 118	AMC 326182	SEC28-T06S-R27E	Docket	458	Page	820
389	SOB 119	AMC 326183	SEC28-T06S-R27E	Docket	458	Page	821
390	SOB 120	AMC 326184	SEC28-T06S-R27E	Docket	458	Page	822
391	SOB 121	AMC 326185	SEC28-T06S-R27E	Docket	458	Page	823
392	SOB 122	AMC 326186	SEC28-T06S-R27E	Docket	458	Page	824
393	SOB 123	AMC 326187	SEC28-T06S-R27E	Docket	458	Page	825
394	SOB 124	AMC 326188	SEC28-T06S-R27E	Docket	458	Page	826

RECEIVED
BLM AZ STATE OFFICE
2011 FEB 16 P 1:20
PHOENIX, ARIZONA

395	SOB 125	AMC 326189	SEC28-T06S-R27E	Docket	458	Page	827
396	SOB 126	AMC 326190	SEC28-T06S-R27E	Docket	458	Page	828
397	SOB 127	AMC 326191	SEC28-T06S-R27E	Docket	458	Page	829
398	SOB 128	AMC 326192	SEC28-T06S-R27E	Docket	458	Page	830
399	SOB 129	AMC 326193	SEC28-T06S-R27E	Docket	458	Page	831
400	SOB 130	AMC 326194	SEC28-T06S-R27E	Docket	458	Page	832
401	SOB 131	AMC 326195	SEC28-T06S-R27E	Docket	458	Page	833
402	SOB 132	AMC 326196	SEC28-T06S-R27E	Docket	458	Page	834
403	SOB 133	AMC 326197	SEC28-T06S-R27E	Docket	458	Page	835
404	SOB 134	AMC 326198	SEC28-T06S-R27E	Docket	458	Page	836
405	SOB 135	AMC 326199	SEC28-T06S-R27E	Docket	458	Page	837
406	SOB 136	AMC 326200	SEC28-T06S-R27E	Docket	458	Page	838
407	SOB 137	AMC 326201	SEC28-T06S-R27E	Docket	458	Page	839
408	SOB 138	AMC 326202	SEC28-T06S-R27E	Docket	458	Page	840
409	SOB 139	AMC 326203	SEC28-T06S-R27E	Docket	458	Page	841
410	SOB 140	AMC 326204	SEC28-T06S-R27E	Docket	458	Page	842
411	SOB 141	AMC 326205	SEC28-T06S-R27E	Docket	458	Page	843
412	SOB 142	AMC 326206	SEC28-T06S-R27E	Docket	458	Page	844
413	SOB 143	AMC 326207	SEC28-T06S-R27E	Docket	458	Page	845
414	SOB 144	AMC 326208	SEC28-T06S-R27E	Docket	458	Page	846
415	SOB 145	AMC 326209	SEC28-T06S-R27E	Docket	458	Page	847
416	SOB 146	AMC 326210	SEC33-T06S-R27E	Docket	458	Page	848
417	SOB 147	AMC 326211	SEC33-T06S-R27E	Docket	458	Page	849
418	SOB 148	AMC 326212	SEC33-T06S-R27E	Docket	458	Page	850
419	SOB 149	AMC 326213	SEC33-T06S-R27E	Docket	458	Page	851

RECEIVED
AZ STATE OFFICE
2011 FEB 16 P 1:20
PHOENIX, ARIZONA

420	SOB 150	AMC 326214	SEC33-T06S-R27E	Docket	458	Page	852
421	SOB 151	AMC 326215	SEC33-T06S-R27E	Docket	458	Page	853
422	SOB 152	AMC 326216	SEC28-T06S-R27E	Docket	458	Page	854
423	SOB 153	AMC 326217	SEC28-T06S-R27E	Docket	458	Page	855
424	SOB 154	AMC 326218	SEC28-T06S-R27E	Docket	458	Page	856
425	SOB 155	AMC 326219	SEC28-T06S-R27E	Docket	458	Page	857
426	SOB 156	AMC 326220	SEC28-T06S-R27E	Docket	458	Page	858
427	SOB 157	AMC 326221	SEC28-T06S-R27E	Docket	458	Page	859
428	SOB 158	AMC 326222	SEC28-T06S-R27E	Docket	458	Page	860
429	SOB 159	AMC 326223	SEC28-T06S-R27E	Docket	458	Page	861
430	SOB 160	AMC 326224	SEC28-T06S-R27E	Docket	458	Page	862
431	SOB 161	AMC 326225	SEC28-T06S-R27E	Docket	458	Page	863
432	SOB 162	AMC 326226	SEC28-T06S-R27E	Docket	458	Page	864
433	SOB 163	AMC 326227	SEC28-T06S-R27E	Docket	458	Page	865
434	SOB 164	AMC 326228	SEC28-T06S-R27E	Docket	458	Page	866
435	SOB 165	AMC 326229	SEC28-T06S-R27E	Docket	458	Page	867
436	SOB 166	AMC 326230	SEC28-T06S-R27E	Docket	458	Page	868
437	SOB 167	AMC 326231	SEC28-T06S-R27E	Docket	458	Page	869
438	SOB 168	AMC 326232	SEC28-T06S-R27E	Docket	458	Page	870
439	SOB 169	AMC 326233	SEC28-T06S-R27E	Docket	458	Page	871
440	SOB 170	AMC 326234	SEC28-T06S-R27E	Docket	458	Page	872
441	SOB 171	AMC 326235	SEC28-T06S-R27E	Docket	458	Page	873
442	SOB 172	AMC 326236	SEC28-T06S-R27E	Docket	458	Page	874
443	SOB 173	AMC 326237	SEC28-T06S-R27E	Docket	458	Page	875
444	SOB 174	AMC 326238	SEC28-T06S-R27E	Docket	458	Page	876

RECEIVED
BLM AZ STATE OFFICE
2011 FEB 16 P 1:20
PHOENIX, ARIZONA

445	SOB 175	AMC 326239	SEC28-T06S-R27E	Docket	458	Page	877
446	SOB 176	AMC 326240	SEC28-T06S-R27E	Docket	458	Page	878
447	SOB 177	AMC 326241	SEC28-T06S-R27E	Docket	458	Page	879
448	SOB 178	AMC 326242	SEC28-T06S-R27E	Docket	458	Page	880
449	SOB 179	AMC 326243	SEC28-T06S-R27E	Docket	458	Page	881
450	SOB 180	AMC 326244	SEC33-T06S-R27E	Docket	458	Page	882
451	SOB 181	AMC 326245	SEC33-T06S-R27E	Docket	458	Page	883
452	SOB 182	AMC 326246	SEC33-T06S-R27E	Docket	458	Page	884
453	SOB 183	AMC 326247	SEC33-T06S-R27E	Docket	458	Page	885
454	SOB 184	AMC 326248	SEC33-T06S-R27E	Docket	458	Page	886
455	SOB 185	AMC 326249	SEC33-T06S-R27E	Docket	458	Page	887
456	SOB 186	AMC 326250	SEC33-T06S-R27E	Docket	458	Page	888
457	SOB 187	AMC 326251	SEC33-T06S-R27E	Docket	458	Page	889
458	SOB 188	AMC 326252	SEC27-T06S-R27E	Docket	458	Page	890
459	SOB 189	AMC 326253	SEC27-T06S-R27E	Docket	458	Page	891
460	SOB 190	AMC 326254	SEC27-T06S-R27E	Docket	458	Page	892
461	SOB 191	AMC 326255	SEC27-T06S-R27E	Docket	458	Page	893
462	SOB 192	AMC 326256	SEC27-T06S-R27E	Docket	458	Page	894
463	SOB 193	AMC 326257	SEC27-T06S-R27E	Docket	458	Page	895
464	SOB 194	AMC 326258	SEC27-T06S-R27E	Docket	458	Page	896
465	SOB 195	AMC 326259	SEC27-T06S-R27E	Docket	458	Page	897
466	SOB 196	AMC 326260	SEC27-T06S-R27E	Docket	458	Page	898
467	SOB 197	AMC 326261	SEC27-T06S-R27E	Docket	458	Page	899
468	SOB 198	AMC 326262	SEC27-T06S-R27E	Docket	458	Page	900
469	SOB 199	AMC 326263	SEC27-T06S-R27E	Docket	458	Page	901

RECEIVED
BLM AZ STATE OFFICE
2011 FEB 16 P 1:20
PHOENIX, ARIZONA

470	SOB 200	AMC 326264	SEC27-T06S-R27E	Docket	458	Page	902
471	SOB 201	AMC 326265	SEC27-T06S-R27E	Docket	458	Page	903
472	SOB 202	AMC 326266	SEC27-T06S-R27E	Docket	458	Page	904
473	SOB 203	AMC 326267	SEC27-T06S-R27E	Docket	458	Page	905
474	SOB 204	AMC 326268	SEC27-T06S-R27E	Docket	458	Page	906
475	SOB 205	AMC 326269	SEC27-T06S-R27E	Docket	458	Page	907
476	SOB 206	AMC 326270	SEC27-T06S-R27E	Docket	458	Page	908
477	SOB 207	AMC 326271	SEC27-T06S-R27E	Docket	458	Page	909
478	SOB 208	AMC 326272	SEC27-T06S-R27E	Docket	458	Page	910
479	SOB 209	AMC 326273	SEC27-T06S-R27E	Docket	458	Page	911
480	SOB 210	AMC 326274	SEC27-T06S-R27E	Docket	458	Page	912
481	SOB 211	AMC 326275	SEC27-T06S-R27E	Docket	458	Page	913
482	SOB 212	AMC 326276	SEC27-T06S-R27E	Docket	458	Page	914
483	SOB 213	AMC 326277	SEC34-T06S-R27E	Docket	458	Page	915
484	SOB 214	AMC 326278	SEC34-T06S-R27E	Docket	458	Page	916
485	SOB 215	AMC 326279	SEC26-T06S-R27E	Docket	458	Page	917
486	SOB 216	AMC 326280	SEC26-T06S-R27E	Docket	458	Page	918
487	SOB 217	AMC 326281	SEC26-T06S-R27E	Docket	458	Page	919
488	SOB 218	AMC 326282	SEC26-T06S-R27E	Docket	458	Page	920
489	MG 5	AMC 329068	SEC20-T05S-R26E	Docket	471	Page	483
490	MG 24	AMC 329077	SEC20-T05S-R26E	Docket	471	Page	501
491	MG 25	AMC 329078	SEC20-T05S-R26E	Docket	471	Page	503
492	MG 83	AMC 329087	SEC19-T05S-R26E	Docket	471	Page	521
493	MG 84	AMC 329088	SEC19-T05S-R26E	Docket	471	Page	523
494	MG 131	AMC 329089	SEC19-T05S-R26E	Docket	471	Page	525

RECEIVED
BLM AZ STATE OFFICE
2011 FEB 16 P 1:20
PHOENIX, ARIZONA

495	MG 133	AMC 329090	SEC19-T05S-R26E	Docket	471	Page	527
496	MG 135	AMC 329091	SEC19-T05S-R26E	Docket	471	Page	529
497	MG 137	AMC 329092	SEC19-T05S-R26E	Docket	471	Page	531
498	MG 139	AMC 329093	SEC19-T05S-R26E	Docket	471	Page	533
499	Joy 179	AMC 329113	SEC10-T06S-R26E	Docket	471	Page	573
500	Joy 181	AMC 329115	SEC10-T06S-R26E	Docket	471	Page	577
501	Joy 189	AMC 329123	SEC10-T06S-R26E	Docket	471	Page	593
502	Joy 190	AMC 329124	SEC11-T06S-R26E	Docket	471	Page	595
503	Joy 191	AMC 329125	SEC11-T06S-R26E	Docket	471	Page	597
504	Joy 192	AMC 329126	SEC11-T06S-R26E	Docket	471	Page	599
505	Joy 193	AMC 329127	SEC11-T06S-R26E	Docket	471	Page	601
506	Joy 194	AMC 329128	SEC11-T06S-R26E	Docket	471	Page	603
507	Joy 195	AMC 329129	SEC11-T06S-R26E	Docket	471	Page	605
508	Joy 196	AMC 329130	SEC11-T06S-R26E	Docket	471	Page	607
509	Joy 210A	AMC 329144	SEC02-T06S-R26E	Docket	471	Page	635
510	Joy 212A	AMC 329145	SEC02-T06S-R26E	Docket	471	Page	637
511	Joy 214	AMC 330969	SEC02-T06S-R26E	Docket	478	Page	215
512	Joy 216	AMC 330971	SEC02-T06S-R26E	Docket	478	Page	219
513	Joy 218	AMC 330973	SEC02-T06S-R26E	Docket	478	Page	223
514	Joy 303	AMC 331745	SEC14-T06S-R26E	Docket	483	Page	801
515	Joy 305	AMC 331747	SEC14-T06S-R26E	Docket	483	Page	805
516	Joy 307	AMC 331749	SEC14-T06S-R26E	Docket	483	Page	809
517	Joy 309	AMC 331751	SEC14-T06S-R26E	Docket	483	Page	813
518	Joy 310	AMC 331752	SEC14-T06S-R26E	Docket	483	Page	815
519	Joy 312	AMC 331753	SEC14-T06S-R26E	Docket	483	Page	817

RECEIVED
BLM AZ STATE OFFICE
2011 FEB 14 PM 1:23
PHOENIX, ARIZONA

520	Cliff 30R	AMC 340552	SEC23-T05S-R26E	Docket	510	Page	27
521	Cliff 31R	AMC 340553	SEC23-T05S-R26E	Docket	510	Page	29
522	Cliff 32R	AMC 340554	SEC23-T05S-R26E	Docket	510	Page	31
523	Cliff 41R Amended	AMC 340558	SEC23-T05S-R26E	Docket	510	Page	39
524	Cliff 59	AMC 340564	SEC23-T05S-R26E	Docket	510	Page	51
525	Cliff 60	AMC 340565	SEC23-T05S-R26E	Docket	510	Page	53
526	Cliff 61	AMC 340566	SEC23-T05S-R26E	Docket	510	Page	55
527	Cliff 62	AMC 340567	SEC23-T05S-R26E	Docket	510	Page	57
528	Cliff 63	AMC 340568	SEC23-T05S-R26E	Docket	510	Page	59
529	Cliff 64	AMC 340569	SEC14-T05S-R26E	Docket	510	Page	61
530	Cliff 65	AMC 340570	SEC14-T05S-R26E	Docket	510	Page	63

RECEIVED
BLM AZ STATE OFFICE
2011 FEB 16 P 1:21
PHOENIX, ARIZONA

United States Department of the Interior
Bureau of Land Management
LANDS/RECREATION & PLANNING
ONE N CENTRAL AVE
PHOENIX, AZ 85004 -2203
Phone:

Receipt

No: 2294712

Transaction #: 2367070
Date of Transaction: 02/16/2011

CUSTOMER:

FREEPORT MCMORAN COPPER AND GOLD
333 N CENTRAL AVE STE 100
PHOENIX,AZ 85004-2189 US

LINE #	QTY	DESCRIPTION	REMARKS	UNIT PRICE	TOTAL
1	1.00	LOCATABLE MINERALS / MINING CLAIMS-NOT NEW-UNADJUD,ONE AUTH NO. ONLY / MINING CLAIM MONEY RECEIVED **CASES:** AMC46468/$10040.00	NAME CHANGE/1004	- n/a -	10040.00
				TOTAL:	**$10,040.00**

PAYMENT INFORMATION

1	AMOUNT:	10040.00	POSTMARKED:	N/A
	TYPE:	CHECK	RECEIVED:	02/16/2011
	CHECK NO:	707515		
	NAME:	FREEPORT MCMORAN COPPER AND GOLD 333 N CENTRAL AVE STE 100 PHOENIX AZ 85004-2189 US		

REMARKS

This receipt was generated by the automated BLM Collections and Billing System and is a paper representation of a portion of the official electronic record contained therein.

LEAD AMC NUMBERS:

1186
48023
66892
138158
141486
253273
277468
289373
299632
303735
314545

315170
325895
333067
338178
344575
344757
345121
345188
345354
345629
353756

386029
388558
394880
396956
397924
397971
399168
401968
407395

Message:

1730 ROWS RETRIEVED

CBS Export Results Report

☐ Include Resolved Records

Record Status

- ○ Error Records (E/M/I)
- ○ Accepted Records (A/W)
- ○ "On Hold" Records (H)
- ◉ All Records (for s/n or receipt nr)
- ○ Exported, No Results From CBS
- ○ v (not yet exported)

Search Criteria

Enter export Date (mm/dd/yyyy) ALL
Serial Number match (optional)
Receipt Nr (optional) 2379097
Export Nr (exclusive)
LR2000 User (defaults to login) ALL

Query Reset

Responsible Area (Errors Only)

- ○ User (U,X)
- ○ Programmer (P,X)
- ◉ All (U,P,X)

User Guide

	Resend?	Export Nr	A/D	Serial Nr	Mult	Code	$ Amount	Remarks	Receipt Nr	LR2000 User	#Msg	Resolved?	OK	Stat1	Area	CBS Msg 1	Stat2	Area	Msg 2	CBS 392 ID	392 $ Amt	Action Update Date	Resend	Resend Orig	Export Date
1	☐	3080169	A	AMC1186		682	140.00	2012	2379097	PAULINEB	1	☐		A		ACCPT				1646910	242340.00	7/12/2011 13:41			7/12/2011
2	☐	3080170	A	AMC1187		682	140.00	2012	2379097	PAULINEB	1	☐		A		ACCPT				1646910	242340.00	7/12/2011 13:41			7/12/2011
3	☐	3080171	A	AMC48401		682	140.00	2012	2379097	PAULINEB	1	☐		A		ACCPT				1646910	242340.00	7/12/2011 13:43			7/12/2011
4	☐	3080172	A	AMC48402		682	140.00	2012	2379097	PAULINEB	1	☐		A		ACCPT				1646910	242340.00	7/12/2011 13:43			7/12/2011
5	☐	3080173	A	AMC48405		682	140.00	2012	2379097	PAULINEB	1	☐		A		ACCPT				1646910	242340.00	7/12/2011 13:44			7/12/2011
6	☐	3080174	A	AMC48406		682	140.00	2012	2379097	PAULINEB	1	☐		A		ACCPT				1646910	242340.00	7/12/2011 13:44			7/12/2011
7	☐	3080175	A	AMC48413		682	140.00	2012	2379097	PAULINEB	1	☐		A		ACCPT				1646910	242340.00	7/12/2011 13:44			7/12/2011
8	☐	3080176	A	AMC48418		682	140.00	2012	2379097	PAULINEB	1	☐		A		ACCPT				1646910	242340.00	7/12/2011 13:44			7/12/2011
9	☐	3080177	A	AMC48420		682	140.00	2012	2379097	PAULINEB	1	☐		A		ACCPT				1646910	242340.00	7/12/2011 13:44			7/12/2011
10	☐	3080178	A	AMC48428		682	140.00	2012	2379097	PAULINEB	1	☐		A		ACCPT				1646910	242340.00	7/12/2011 13:45			7/12/2011
11	☐	3080179	A	AMC66991		682	140.00	2012	2379097	PAULINEB	1	☐		A		ACCPT				1646910	242340.00	7/12/2011 13:48			7/12/2011
12	☐	3080180	A	AMC66992		682	140.00	2012	2379097	PAULINEB	1	☐		A		ACCPT				1646910	242340.00	7/12/2011 13:48			7/12/2011
13	☐	3080181	A	AMC66993		682	140.00	2012	2379097	PAULINEB	1	☐		A		ACCPT				1646910	242340.00	7/12/2011 13:48			7/12/2011
14	☐	3080182	A	AMC66994		682	140.00	2012	2379097	PAULINEB	1	☐		A		ACCPT				1646910	242340.00	7/12/2011 13:48			7/12/2011
15	☐	3080183	A	AMC66995		682	140.00	2012	2379097	PAULINEB	1	☐		A		ACCPT				1646910	242340.00	7/12/2011 13:48			7/12/2011
16	☐	3080184	A	AMC66996		682	140.00	2012	2379097	PAULINEB	1	☐		A		ACCPT				1646910	242340.00	7/12/2011 13:48			7/12/2011
17	☐	3080185	A	AMC66997		682	140.00	2012	2379097	PAULINEB	1	☐		A		ACCPT				1646910	242340.00	7/12/2011 13:48			7/12/2011
18	☐	3080186	A	AMC66998		682	140.00	2012	2379097	PAULINEB	1	☐		A		ACCPT				1646910	242340.00	7/12/2011 13:48			7/12/2011
19	☐	3080187	A	AMC66999		682	140.00	2012	2379097	PAULINEB	1	☐		A		ACCPT				1646910	242340.00	7/12/2011 13:48			7/12/2011
20	☐	3080188	A	AMC67000		682	140.00	2012	2379097	PAULINEB	1	☐		A		ACCPT				1646910	242340.00	7/12/2011 13:48			7/12/2011

July 5, 2011

ASARCO
GRUPO MEXICO

Arizona State Office
Bureau of Land Management
Department of the Interior
Suite 800
One North Central Avenue
Phoenix, AZ 85004-4427
602-417-9200

Notice of Intent to Hold and Payment of Annual Claim Maintenance Fee 2011/2012

Dear Sir or Madam:

The Final Rule as published in the Federal Register implements provisions of the Interior Department and related agencies, Appropriations Act of 2003 (the "Act") requires an annual rental fee of $140.00 for each unpatented mining claim and site located and held under the General Mining Law of 1872.

This will serve as notice that ASARCO LLC a Delaware Limited Liability Company, whose address for purposes of this filing is **5285 Williams Circle, Suite 2000 Tucson, Arizona 85711** intends to hold the **1731** mining claims and / or mill sites described in Exhibit A attached herewith, by payment of the annual claim maintenance fee of $140.00 per claim or site. The total amount owed therefore is **$242,340.00** to hold these claims for the year ending September 1, 2012.

The attached Exhibit A lists the individual claim names, BLM serial numbers, the book and page number for the county records. The claims and/or sites are located in Pinal County and Gila County, AZ

The recorded documents and any notices of acknowledgments concerning the above mentioned claims should be sent to my attention at the address listed above.

ENTERED INTO COMPUTER
JUL 12 2011 QB

Sincerely,

Thomas M. Simpson
Agent for Asarco LLC Enclosures

NO. OF CLAIMS 1731
AMOUNT 242340
RECEIPT NO. 337909 7
INIT.
** BLM-ASO**

5285 E Williams Circle • Suite 2000 • Tucson Arizona 85711 Telephone: 520.798.7500

EXHIBIT A
ed Lode Claims and Mill Site Claims:
Pinal Co., AZ Pioneer-Mineral Creek-Cochran-Copper Butte-Riverside Mining Districts

	EXHIBIT A					
	ASARCO LLC					
	AMC SERIAL No.	CLAIM NAME	BOOK/ DOCKET	PAGE	AMENDED REAMENDED	
					BK/DOC	PAGE
1	1186	Teapot No. 11	850	617		
2	1187	Teapot No. 12	850	618		
3	48401	Porphyry	48	158		
4	48402	Quartzite	48	158		
5	48405	Black Copper, Amended	8	454	48	
6	48406	Blue Copper, Amended	8	454	48	
7	48413	Keystone, Amended	8	512	48	
8	48418	North Star, Amended	8	429	48	
9	48420	Senator, Amended	8	455	48	
10	48428	Tip Top, Amended	16	118	48	
11	66991	Chilito No. 1, Amended	47, Mines	577	225	
12	66992	Chilito No. 2, Amended	47, Mines	580	225	
13	66993	Cobre Verde No. 8, Amended, Reamended (Chilito No. 3; Mines 42, 244)	41, Mines	464	224 225	
14	66994	Chilito No. 4, Amended	47, Mines	578	225	
15	66995	Chilito No. 41	225	170		
16	66996	Chilito No. 6, Amended, Reamended	47, Mines	581	42, Mines 225	
17	66997	Chilito No. 7, Amended, Reamended	47, Mines	582	42, Mines 225	
18	66998	Chilito No. 8, Amended	47, Mines	583	225	
19	66999	Copper Glance No. 1 (Chilito 12), Amended, Reamended	41, Mines	464	42, Mines 225	
20	67000	Copper Glance No. 2 (Chilito 13), Amended, Reamended	41, Mines	465	42, Mines 225	
21	67001	Two Bridges (Chilito 14), Amended, Reamended	47, Mines	559	42, Mines 225	
22	67002	Evener (Chilito 15)	47, Mines	560	42, Mines 225	
23	67003	Copper Glance No. 7 (Chilito 19), Amended, Reamended	41, Mines	466	42, Mines 225	
24	67004	Chilena No. 3 (Chilito 28), Amended, Reamended	47, Mines	556	42, Mines 225	

EXHIBIT A
Unpatented Lode Claims and Mill Site Claims:
Pinal Co., AZ Pioneer-Mineral Creek-Cochran-Copper Butte-Riverside Mining Districts

	EXHIBIT A					
	ASARCO LLC					
	AMC SERIAL No.	CLAIM NAME	BOOK/ DOCKET	PAGE	AMENDED REAMENDED	
					BK/DOC	PAGE
25	67005	Chilena No. 4 (Chilito 30), Amended, Reamended	47, Mines	557	42, Mines 225	
26	67006	Chilena No. 5 (Chilito 32), Amended, Reamended	47, Mines	558	42, Mines 225	
27	67007	Chilena No. 2 (Chilito 33), Amended, Reamended	47, Mines	555	42, Mines 225	
28	67008	Chilito No. 42	238	465		
29	67009	Ethel	41, Mines	12		
30	67010	Spring	47, Mines	121		
31	67011	Drusilla	47, Mines	93		
32	67012	Fanny	47, Mines	94		
33	67013	Chilito No. 9, Amended, Reamended	47, Mines	586	224 225	
34	67014	Black Eagle No. 1	49, Mines	550		
35	67015	Black Eagle No. 2	49, Mines	550		
36	67016	Black Eagle No. 3	49, Mines	551		
37	67017	Black Eagle No. 4	49, Mines	551		
38	67018	Black Eagle No. 5	49, Mines	551		
39	67019	Black Eagle No. 6	49, Mines	552		
40	67020	Fraction No. 6, Amended, Reamended	160	511	226 250	
41	67021	Dick No. 17	62	354		
42	67022	Dick No. 18	62	355		
43	67023	Dick No. 19	62	356		
44	67024	Dick No. 20	62	357		
45	67025	Wedge No. 1	431	418		
46	67026	Adobe, Amended	52, Mines	493	372	493
47	67027	A Hunch No. 2, Amended	70, Mines	151	213	35
48	67028	A Hunch No. 3, Amended	70, Mines	488	213	36
49	67029	A Hunch No. 4 Amended	73, Mines	267	213	37
50	67030	A Hunch No. 5, Amended	73, Mines	268	213	38
51	67031	A Hunch No. 6, Amended	73, Mines	269	213	39
52	67032	A Hunch No. 7, Amended	78, Mines	241	213	40
53	67033	Canyon No. 6	364	200		
54	67035	Carnation	30, Mines	499		
55	67036	Chest	35, Mines	197		
56	67037	Chloride Gulch, Amended	15, Mines	219	36, Mines	591
57	67038	Combination, Amended	30, Mines	499	2008-064971	

EXHIBIT A
Unpatented Lode Claims and Mill Site Claims:
Pinal Co., AZ Pioneer-Mineral Creek-Cochran-Copper Butte-Riverside Mining Districts

	EXHIBIT A					
	ASARCO LLC					
	AMC SERIAL No.	CLAIM NAME	BOOK/ DOCKET	PAGE	AMENDED REAMENDED	
					BK/DOC	PAGE
58	67039	Contact No. 3, Amended	32, Mines	531	2008-064972	
59	67040	Copper Ace No. 1	264	537		
60	67041	Copper Ace No. 2	264	538		
61	67042	Copper Ace No. 3	264	539		
62	67043	Copper Ace No. 4	264	540		
63	67045	Copper Zone No. 4, Amended	24, Mines	543	372	491
64	67046	Copper Zone No. 5, Amended	24, Mines	544	372	492
65	67047	Happy Vale, Amended	35, Mines	421	2008-064973	
66	67048	Led, Amended	35, Mines	301	2008-064977	
67	67049	Major, Amended	32, Mines	531	2008-064974	
68	67050	Major No. 2	32, Mines	532		
69	67051	Major No. 3, Amended	32, Mines	533	2008-064976	
70	67052	Major No. 4, Amended	35, Mines	421	2008-064978	
71	67053	Major No. 5, Amended	46, Mines	26	2008-064979	
72	67054	Major No. 6, Amended	46, Mines	27	2008-064980	
73	67055	Mescal No. 1, Amended	188	564	193	425
74	67056	Mescal No. 2	188	565		
75	67057	Mescal No. 3	188	566		
76	67058	Mescal No. 4	188	567		
77	67059	Mescal No. 5	189	328		
78	67060	Mescal No. 6	188	568		
79	67061	Mescal No. 7	188	569		
80	67062	Mescal No. 8	189	55		
81	67063	Mescal No. 9	189	56		
82	67064	Mescal No. 10	189	57		
83	67065	Mescal No. 11	189	58		
84	67066	Mescal No. 12	189	59		
85	67067	Mescal No. 13	189	60		
86	67068	Mescal No. 14	189	61		
87	67069	Mescal No. 15	189	62		
88	67070	Mescal No. 16	189	329		
89	67071	Mescal No. 17	189	63		
90	67072	Mescal No. 18	189	199		
91	67073	Mescal No. 19	189	64		
92	67074	Mescal No. 20	189	65		
93	67075	Mescal No. 21	189	210		
94	67076	Mescal No. 22	189	201		
95	67077	Mescal No. 23	189	202		

EXHIBIT A

Unpatented Lode Claims and Mill Site Claims:
Pinal Co., AZ Pioneer-Mineral Creek-Cochran-Copper Butte-Riverside Mining Districts

	EXHIBIT A					
	ASARCO LLC					
	AMC SERIAL No.	CLAIM NAME	BOOK/ DOCKET	PAGE	AMENDED REAMENDED	
					BK/DOC	PAGE
96	67078	Mescal No. 24	189	203		
97	67079	Mescal No. 25	189	204		
98	67080	Mescal No. 26, Amended	189	205	194	528
99	67081	Mescal No. 27	194	529		
100	67082	Mescal No. 28	194	530		
101	67083	Mescal No. 29	194	531		
102	67084	Mescal No. 30	194	532		
103	67085	Mescal No. 31	194	533		
104	67086	Mescal No. 32	194	534		
105	67087	Mescal No. 33	194	535		
106	67088	Mescal No. 34	194	536		
107	67089	Mescal No. 35	194	537		
108	67090	Mescal No. 36	194	538		
109	67091	Mescal No. 37	194	539		
110	67092	Mescal No. 38	194	540		
111	67093	Mescal No. 39	194	541		
112	67094	Mescal No. 40	195	564		
113	67095	Mescal No. 41	195	565		
114	67096	Mescal No. 42	195	566		
115	67097	Mescal No. 43	197	230		
116	67098	Mescal No. 44	197	231		
117	67099	Mescal No. 45	197	232		
118	67100	Mescal No. 46	197	233		
119	67101	Mescal No. 47, Amended	197	234	1869	910-911
120	67103	Mescal No. 49, Amended	197	236	1869	914
121	67104	Mescal No. 50, Amended	195	562	1869	916
122	67105	Mescal No. 51	195	563		
123	67106	Mesquite No. 1	197	228		
124	67107	Mesquite No. 2	197	229		
125	67108	Odessa, Amended	35, Mines	422	2008-064981	
126	67109	Olive, Amended	35, Mines	198	2008-064982	
127	67110	Recall, Amended	35, Mines	198	2008-064984	
128	67111	Rustler No. 1	364	196		
129	67112	Rustler No. 2	364	197		
130	67113	Rustler No. 3	364	198		
131	67114	Rustler No. 4	364	199		
132	67115	Silverball (SilverBall), Amended	39, Mines	457	2008-064985	

EXHIBIT A

Unpatented Lode Claims and Mill Site Claims:
Pinal Co., AZ Pioneer-Mineral Creek-Cochran-Copper Butte-Riverside Mining Districts

	EXHIBIT A					
	ASARCO LLC					
	AMC SERIAL No.	CLAIM NAME	BOOK/ DOCKET	PAGE	AMENDED REAMENDED	
					BK/DOC	PAGE
133	67116	Silver King, Amended	31, Mines	495	2008-064983	
134	67117	Silver Lead	31, Mines	496		
135	67118	Silver Leaf (SilverLeap), Amended	31, Mines	497	2008-064986	
136	67119	Silver Leap No. 3, Amended	32, Mines	530	2008-064987	
137	67120	Silver Queen, Amended	31, Mines	496	2008-064988	
138	67121	Silver Threads, Amended	31, Mines	497	2008-064989	
139	67122	Star, Amended	31, Mines	494	2008-064990	
140	67123	Would be Expert, Amended	31, Mines	302	2008-064991	
141	67124	Erman No. 1, Amended	537	209	974	183
142	67125	Erman No. 2, Amended	537	210	974	185
143	67126	Erman No. 3, Amended	537	211	974	187
144	67127	Erman No. 4, Amended	537	212	974	189
145	67128	Erman No. 5, Amended	537	213	974	171
146	67129	Erman No. 6, Amended	537	214	974	173
147	67130	Erman No. 7, Amended	537	215	974	175
148	67131	Erman No. 8, Amended	537	216	974	177
149	67132	Erman No. 9, Amended	537	217	974	179
150	67133	Erman No. 10, Amended	537	218	974	181
151	67134	Erman No. 11, Amended	537	219	974	183
152	67135	Erman No. 12, Amended	537	220	974	185
153	67136	Erman No. 13, Amended	537	221	974	187
154	67137	Erman No. 14, Amended	537	222	974	189
155	67138	Erman No. 15, Amended	537	223	974	191
156	67139	Erman No. 16, Amended	537	224	974	193
157	67140	Erman No. 17, Amended	537	225	974	195
158	67141	Erman No. 18, Amended	537	226	974	197
159	67142	Erman No. 19, Amended	537	227	974	199
160	67143	Erman No. 20, Amended	537	228	974	201
161	67144	Erman No. 21, Amended	537	229	974	203
162	67145	Erman No. 22, Amended	537	230	974	205
163	67146	Erman No. 23, Amended	537	231	974	207
164	67147	Erman No. 24, Amended	537	232	974	209
165	67148	Erman No. 25, Amended	537	233	974	211
166	67149	Erman No. 26, Amended	537	234	974	213
167	67150	Erman No. 27, Amended	537	235	974	215
168	67151	Erman No. 28, Amended	537	236	974	217
169	67152	Erman No. 29, Amended	537	237	974	219

EXHIBIT A

Unpatented Lode Claims and Mill Site Claims:
Pinal Co., AZ Pioneer-Mineral Creek-Cochran-Copper Butte-Riverside Mining Districts

	EXHIBIT A					
	ASARCO LLC					
	AMC SERIAL No.	CLAIM NAME	BOOK/ DOCKET	PAGE	AMENDED REAMENDED	
					BK/DOC	PAGE
170	67153	Ermah No. 30, Amended	542	378	974	221
171	67154	Erman No. 31, Amended	542	379	974	223
172	67155	River No. 4	673	389		
173	67156	River No. 5	673	390		
174	67157	River No. 6	673	391		
175	67158	River No. 7	673	392		
176	67159	River No. 8	673	393		
177	67160	River No. 9	673	394		
178	67161	River No. 13	673	398		
179	67162	River No. 14	673	399		
180	67163	River No. 15	673	400		
181	67164	River No. 16	673	401		
182	67165	River No. 17	673	402		
183	67166	River No. 18	673	403		
184	67167	River No. 22	673	404		
185	67168	River No. 23	673	405		
186	67169	River No. 24	673	406		
187	67170	River No. 25	673	407		
188	67171	River No. 26	673	408		
189	67172	River No. 27	673	409		
190	67173	Southern No. 1	297	230		
191	67174	Southern No. 2	297	231		
192	67175	Southern No. 3	297	232		
193	67176	Southern No. 4	297	233		
194	67177	Southern No. 5, Amended	297	234	1869	940-941
195	67178	Southern No. 6, Amended	297	235	1869	942-943
196	67179	Southern No. 7	334	532		
197	67180	Southern No. 8, Amended	334	533	1869	944-945
198	67181	Ray Southern 1, Amendec	47, Mines	462	2008-093788	
199	67182	Ray Southern 5, Amendec	47, Mines	463	1869	918-919
200	67183	Ray Southern 6, Amendec	47, Mines	464	1869	920-921
201	67184	Ray Southern 7, Amendec	47, Mines	465	1869	922-923
202	67187	Ray Southern 10, Amendec	47, Mines	466	1869	924-925
203	67188	Ray Southern 11, Amendec	47, Mines	469	297	236
204	67189	Ray Southern 12, Amendec	47, Mines	470	1869	926-927
205	67193	Ray Southern 16	55, Mines	355		
206	67195	Ray Southern 17, Amendec	56, Mines	527	1869	934-935

EXHIBIT A

Unpatented Lode Claims and Mill Site Claims:
Pinal Co., AZ Pioneer-Mineral Creek-Cochran-Copper Butte-Riverside Mining Districts

	EXHIBIT A					
	ASARCO LLC					
	AMC SERIAL No.	CLAIM NAME	BOOK/ DOCKET	PAGE	AMENDED REAMENDED	
					BK/DOC	PAGE
207	67196	Ray Southern 39, Amended, Reamended	155	134	360 1869	522 636-637
208	67197	Ray Southern 40, Amended, Reamended	155	86	360 1869	523 938-939
209	67198	Ray Southern 41, Amendec	155	87	360	524
210	67199	Ray Southern 42, Amendec	158	88	360	525
211	67249	Bur No. 1, Amended	719	609	974	225
212	67250	Bur No. 2, Amended	719	610	974	227
213	67251	Bur No. 3, Amended	719	611	974	229
214	67252	Bur No. 4, Amended	719	612	974	231
215	67253	Bur No. 5, Amended	719	613	974	233
216	67254	Bur No. 6, Amended	719	614	974	235
217	67255	Bur No. 7, Amended	719	615	974	237
218	67256	Bur No. 8, Amended	719	616	974	239
219	67257	Bur No. 9, Amended	719	617	974	241
220	67258	Bur No. 10, Amended, Reamended	719	618	974 1890	243 405-406
221	67259	Bur No. 11, Amended	719	619	974	245
222	67260	Bur No. 12, Amended, Reamended	719	620	974 1890	247 407-408
223	67261	Bur No. 13, Amended	719	621	974	249
224	67262	Bur No. 14, Amended, Reamended	719	622	974 1890	251 409-410
225	67263	Bur No. 15, Amended	719	623	974	253
226	67264	Bur No. 16, Amended, Reamended	719	624	974 1890	255 411-412
227	67265	Bur No. 17, Amended, Reamended	719	625	974 1890	257 413-414
228	67266	Bur No. 18, Amended, Reamended	719	626	974 1890	259 415-416
229	67267	Bur No. 19, Amended, Reamended	719	627	974 1890	261 417-418
230	67268	Bur No. 20, Amended, Reamended	719	628	974 1890	263 419-420
231	67269	Bur No. 22, Amended, Reamended	719	630	974 1869	265 946-947

EXHIBIT A

Unpatented Lode Claims and Mill Site Claims:
Pinal Co., AZ Pioneer-Mineral Creek-Cochran-Copper Butte-Riverside Mining Districts

	EXHIBIT A					
	ASARCO LLC					
	AMC SERIAL No.	CLAIM NAME	BOOK/ DOCKET	PAGE	AMENDED REAMENDED	
					BK/DOC	PAGE
232	67271	Bur No. 24, Amended, Reamended	719	632	974 1869	269 948-949
233	67273	Bur No. 26, Amended, Reamended	719	634	974 1869	273 950-951
234	67275	Bur No. 28, Amended, Reamended	719	636	974 1869	277 952-953
235	67277	Bur No. 30, Amended, Reamended	719	638	974 1869	281 954-955
236	67278	Bur No. 31, Amended	719	639	974	283
237	67279	Bur No. 32, Amended, Reamended	719	640	974 1869	285 956-957
238	67280	Bur No. 33, Amended	719	641	974	287
239	67281	Bur No. 34, Amended, Reamended	719	642	974 1869	289 970-971
240	67284	Bur No. 37, Amended	719	645	974	295
241	67286	Bur No. 39, Amended	719	647	974	299
242	67287	Bur No. 40, Amended, Reamended	719	648	974 1869	301 978-979
243	67288	Bur No. 41, Amended	719	649	974	303
244	67289	Bur No. 43, Amended	720	591	974	305
245	67290	Bur No. 45, Amended	719	651	974	307
246	67291	Bur No. 46, Amended	719	652	974	309
247	67292	Bur No. 47, Amended	719	653	974	311
248	67293	Bur No. 48, Amended	719	654	974	313
249	67294	Bur No. 49, Amended	719	655	974	315
250	67295	Bur No. 50, Amended	719	656	974	317
251	67296	Bur No. 51, Amended, Reamended	719	657	974 1890	319 421-422
252	67297	Bur No. 52, Amended	719	658	974	321
253	67298	Bur No. 53, Amended, Reamended	719	659	974 1890	323 423-424
254	67299	Bur No. 54, Amended	719	660	974	325
255	67300	Bur No. 55, Amended, Reamended	719	661	974 1890	327 425-426
256	67301	Bur No. 56, Amended	719	662	974	329
257	67302	Bur No. 57, Amended, Reamended	719	663	974 1890	331 427-428

26/52

EXHIBIT A

Unpatented Lode Claims and Mill Site Claims:
Pinal Co., AZ Pioneer-Mineral Creek-Cochran-Copper Butte-Riverside Mining Districts

	EXHIBIT A					
	ASARCO LLC					
	AMC SERIAL No.	CLAIM NAME	BOOK/ DOCKET	PAGE	AMENDED REAMENDED	
					BK/DOC	PAGE
258	67303	Bur No. 58, Amended	719	664	974	333
259	67304	Bur No. 59, Amended, Reamended	719	665	974 1890	335 429-430
260	67305	Bur No. 60, Amended, Reamended	719	666	974 1890	337 431-432
261	67306	Bur No. 61, Amended, Reamended	719	667	974 1890	339 433-434
262	67307	Bur No. 62, Amended, Reamended	719	668	974 1890	341 435-436
263	67308	Bur No. 63, Amended, Reamended	719	669	974 1890	343 437-438
264	67309	Bur No. 64, Amended, Reamended	719	670	974 1890	345 439-440
265	67310	Bur No. 65, Amended, Reamended	719	671	974 1890	347 441-442
266	67311	Bur No. 66, Amended	719	672	974	349
267	67312	Bur No. 67, Amended, Reamended	719	673	974 1890	351 443-444
268	67313	Bur No. 68, Amended	719	674	974	353
269	67314	Bur No. 69, Amended, Reamended	719	675	974 1890	355 445-446
270	67315	Bur No. 71, Amended	719	677	974	357
271	67316	Bur No. 73, Amended	719	679	974	359
272	67317	Bur No. 75, Amended	719	681	974	361
273	67318	Bur No. 77, Amended, Reamended	719	683	974 1869	363 980-981
274	67321	Bur No. 83, Amended, Reamended	719	689	974 1869	369 984-985
275	67322	Bur No. 86, Amended	719	690	974	371
276	67323	Bur No. 87, Amended	719	691	974	373
277	67324	Bur No. 88, Amended	719	692	974	375
278	67325	Bur No. 89, Amended	719	693	974	377
279	67326	Bur No. 90, Amended	719	694	974	379
280	67327	Bur No. 91, Amended	719	695	974	381
281	67328	Bur No. 92, Amended	719	696	974	383
282	67329	Bur No. 93, Amended	719	697	974	385
283	67330	Bur No. 94, Amended	719	698	974	387

26/52

EXHIBIT A

Unpatented Lode Claims and Mill Site Claims:
Pinal Co., AZ Pioneer-Mineral Creek-Cochran-Copper Butte-Riverside Mining Districts

	EXHIBIT A					
	ASARCO LLC					
	AMC SERIAL No.	CLAIM NAME	BOOK/ DOCKET	PAGE	AMENDED REAMENDED	
					BK/DOC	PAGE
284	67331	Bur No. 95, Amended	719	699	974	389
285	67332	Bur No. 116, Amended	719	718	974	391
286	67333	Bur No. 117, Amended	719	719	974	393
287	67334	Bur No. 118, Amended	719	720	974	395
288	67335	Bur No. 119, Amended	719	721	974	397
289	67336	Bur No. 120, Amended	719	722	974	399
290	67337	Bur No. 121, Amended	719	723	974	401
291	67338	Bur No. 122, Amended	719	724	974	403
292	67339	Bur No. 123, Amended	719	725	974	405
293	67340	Bur No. 124, Amended	719	726	974	407
294	67341	Bur No. 125, Amended	719	727	974	409
295	67342	Bur No. 126, Amended	719	728	974	411
296	67343	Bur No. 127, Amended	719	729	974	413
297	67344	Bur No. 128, Amended	719	730	974	415
298	67345	Bur No. 129, Amended	719	731	974	417
299	67346	Bur No. 130, Amended	719	732	974	419
300	67349	Belgravia No. 1	536	29		
301	67350	Belgravia No. 2	536	30		
302	67351	Belgravia No. 3	536	31		
303	67352	Belgravia No. 4	536	32		
304	67353	Belgravia No. 5	536	33		
305	67354	Belgravia No. 6	536	34		
306	67355	Belgravia No. 7	536	35		
307	67356	Belgravia No. 8	536	36		
308	67357	Belgravia No. 9	536	37		
309	67358	Belgravia No. 10	536	38		
310	67359	Belgravia No. 11	536	39		
311	67360	Belgravia No. 12	536	40		
312	67361	Belgravia No. 13	536	41		
313	67362	Belgravia No. 14	536	42		
314	67363	Belgravia No. 15	536	43		
315	67364	Belgravia No. 16	536	44		
316	67365	Livingston No. 2	133	196		
317	67366	New Year No. 3	57, Mines	575		
318	67367	New Year No. 4	57, Mines	576		
319	67368	New Year No. 5	57, Mines	577		
320	67369	New Year No. 6	57, Mines	578		
321	67370	New Year No. 7	57, Mines	579		

38/52

EXHIBIT A

Unpatented Lode Claims and Mill Site Claims:
Pinal Co., AZ Pioneer-Mineral Creek-Cochran-Copper Butte-Riverside Mining Districts

	EXHIBIT A					
	ASARCO LLC					
	AMC SERIAL No.	CLAIM NAME	BOOK/ DOCKET	PAGE	AMENDED REAMENDED	
					BK/DOC	PAGE
322	67371	New Year No. 8	57, Mines	580		
323	67372	New Year No. 9	57, Mines	581		
324	67373	Portland 5	683	163		
325	67374	Portland 6	683	164		
326	67375	Portland 7	683	166		
327	67376	Portland No. 8	720	592		
328	67377	Portland No. 9	720	593		
329	67378	Portland No. 10	720	594		
330	67379	Portland No. 11	720	595		
331	67380	Portland No. 12	720	596		
332	67381	Portland No. 13	720	597		
333	67382	Portland No. 14	720	598		
334	67383	Portland No. 15	720	599		
335	67384	Portland No. 16	720	600		
336	67385	Teapot No. 1	834	692		
337	67386	Teapot No. 2	834	693		
338	67387	Teapot No. 3	834	694		
339	67388	Teapot No. 4	834	695		
340	67389	Teapot No. 5	834	696		
341	67390	Teapot No. 6	834	697		
342	67391	Teapot No. 7	834	698		
343	67392	Teapot No. 8	834	699		
344	67393	Teapot No. 9	834	700		
345	67394	Teapot No. 10	834	701		
346	67395	Red Hills No. 1, Amended	129	129	152	393
347	67396	Red Hills No. 2, Amended	129	130	152	394
348	67397	Red Hills No. 3, Amended	129	131	152	395
349	67398	Red Hills No. 4, Amended	129	132	491	46
350	67399	Red Hills No. 5, Amended	129	133	491	47
351	67400	Red Hills No. 6	129	134		
352	67401	Red Hills No. 7	129	135		
353	67402	Red Hills No. 8	133	195		
354	67403	Red Hills No. 9, Amended	129	137	132	177
355	67404	Red Hills No. 11, Amended	129	139	132	178
356	67405	Red Hills Fraction	487	394		
357	67406	Red Bluff	495	504		
358	67407	West No. 1	520	971		
359	67408	West No. 2	520	972		

38/52

EXHIBIT A

Unpatented Lode Claims and Mill Site Claims:
Pinal Co., AZ Pioneer-Mineral Creek-Cochran-Copper Butte-Riverside Mining Districts

	EXHIBIT A ASARCO LLC				
	AMC SERIAL No.	CLAIM NAME	BOOK/ DOCKET	PAGE	AMENDED REAMENDED BK/DOC	AMENDED REAMENDED PAGE
360	67409	West No. 3	520	973		
361	67410	West No. 4	520	974		
362	67411	West No. 5	520	975		
363	67412	West No. 6	520	976		
364	67413	West No. 7	520	977		
365	67414	West No. 8	520	978		
366	67415	West No. 9	520	979		
367	67416	West No. 10	520	980		
368	67417	West No. 11	520	981		
369	67418	West No. 12	520	982		
370	67419	West No. 13	520	983		
371	67420	West No. 14	520	984		
372	67421	West No. 15	520	985		
373	67422	West No. 16	520	986		
374	67423	West No. 17	520	987		
375	67424	West No. 18	520	988		
376	67425	West No. 19	520	989		
377	67426	West No. 20	520	990		
378	67427	West No. 21	520	991		
379	67428	Blue Hills No. 1	280	374		
380	67429	Blue Hills No. 2	280	375		
381	67430	Blue Hills No. 3	280	376		
382	67431	Blue Hills No. 4	280	377		
383	67432	Blue Hills No. 5	280	378		
384	67433	Blue Hills No. 6	280	379		
385	67434	Blue Hills No. 7	280	380		
386	67435	Blue Hills No. 8	280	381		
387	67436	Blue Hills No. 9	280	382		
388	67437	Blue Hills No. 10	280	383		
389	67438	Blue Hills No. 11	280	384		
390	67439	Blue Hills No. 12	280	385		
391	67441	Ray No. 2	545	102		
392	67443	Ray No. 4	545	104		
393	67444	Ray No. 5	545	105		
394	67445	Ray No. 6	545	106		
395	67446	Ray No. 7	545	107		
396	67447	Ray No. 8	545	108		
397	67448	Ray No. 9	545	109		

EXHIBIT A
Unpatented Lode Claims and Mill Site Claims:
Pinal Co., AZ Pioneer-Mineral Creek-Cochran-Copper Butte-Riverside Mining Districts

	EXHIBIT A ASARCO LLC				
	AMC SERIAL No.	CLAIM NAME	BOOK/ DOCKET	PAGE	AMENDED REAMENDED BK/DOC	AMENDED REAMENDED PAGE
398	67449	Ray No. 10	545	110		
399	67450	Ray No. 11	545	111		
400	67451	Ray No. 12	545	112		
401	67452	Ray No. 13	545	113		
402	67453	Ray No. 14	545	114		
403	67454	Ray No. 15	552	367		
404	67455	Ray No. 16	545	116		
405	67456	Ray No. 17	545	117		
406	67457	Ray No. 18	545	118		
407	67459	Ray No. 20	545	120		
408	67460	Ray No. 21	545	121		
409	67461	Ray No. 22	552	381		
410	67462	Ray No. 23	545	122		
411	67463	Ray No. 24	552	382		
412	67464	Ray No. 25	545	123		
413	67465	Ray No. 26	552	383		
414	67466	Ray No. 27	545	124		
415	67467	Ray No. 28	552	384		
416	67468	Ray No. 29	545	125		
417	67469	Ray No. 30	552	385		
418	67470	Ray No. 31	552	386		
419	67471	Ray No. 32	552	387		
420	67472	Ray No. 33	552	388		
421	67473	Ray No. 34	552	389		
422	67474	Ray No. 35	545	126		
423	67475	Ray No. 36	545	127		
424	67476	Ray No. 37	545	128		
425	67477	Ray No. 38	545	129		
426	67478	Ray No. 39	545	130		
427	67479	Ray No. 40	545	131		
428	67480	Ray No. 41	545	132		
429	67481	Ray No. 42	545	133		
430	67482	Ray No. 43	552	390		
431	67483	Ray No. 44	552	391		
432	67484	Ray No. 45	552	392		
433	67485	Ray No. 46	552	393		
434	67486	Ray No. 47	552	394		
435	67487	Ray No. 48	552	395		

EXHIBIT A
Unpatented Lode Claims and Mill Site Claims:
Pinal Co., AZ Pioneer-Mineral Creek-Cochran-Copper Butte-Riverside Mining Districts

	EXHIBIT A ASARCO LLC				
	AMC SERIAL No.	CLAIM NAME	BOOK/ DOCKET	PAGE	AMENDED REAMENDED BK/DOC	AMENDED REAMENDED PAGE
436	67488	Ray No. 49	546	444		
437	67489	Ray No. 50	546	445		
438	67490	Ray No. 51	546	446		
439	67491	Ray No. 52	546	447		
440	67492	Ray No. 53	546	448		
441	67493	Ray No. 54	546	449		
442	67494	Ray No. 55	546	450		
443	67495	Ray No. 56	546	451		
444	67496	Ray No. 57	546	452		
445	67497	Ray No. 58	546	453		
446	67498	Ray No. 59	546	454		
447	67499	Ray No. 60	552	396		
448	67500	Ray No. 61	548	185		
449	67501	Ray No. 62	548	186		
450	67502	Ray No. 63	548	187		
451	67503	Ray No. 64	548	188		
452	67504	Ray No. 65	548	189		
453	67505	Ray No. 66	548	190		
454	67506	Ray No. 67	548	191		
455	67507	Ray No. 68	548	192		
456	67508	Ray No. 69	548	193		
457	67509	Ray No. 70	548	194		
458	67510	Ray No. 71	548	195		
459	67511	Ray No. 72	548	196		
460	67512	Ray No. 73	552	370		
461	67513	Ray No. 74	552	371		
462	67514	Ray No. 75	552	372		
463	67515	Ray No. 76	552	373		
464	67516	Ray No. 77	552	374		
465	67517	Ray No. 78	552	375		
466	67518	Ray No. 79	552	376		
467	67519	Ray No. 80	552	377		
468	67520	Ray No. 81	552	378		
469	67521	Ray No. 82	552	379		
470	67522	Ray No. 83	552	380		
471	67523	Ray No. 84	758	967		
472	67524	Ray No. 85	758	968		
473	67525	Ray No. 86	758	969		

EXHIBIT A
Unpatented Lode Claims and Mill Site Claims:
Pinal Co., AZ Pioneer-Mineral Creek-Cochran-Copper Butte-Riverside Mining Districts

	EXHIBIT A ASARCO LLC				
	AMC SERIAL No.	CLAIM NAME	BOOK/ DOCKET	PAGE	AMENDED REAMENDED BK/DOC	AMENDED REAMENDED PAGE
474	67526	Ray No. 87	758	970		
475	67527	Ray No. 88	758	971		
476	67528	Ray No. 89	758	972		
477	67529	Ray No. 90	758	973		
478	67530	Ray No. 91	758	974		
479	67531	Ray No. 92	758	975		
480	67532	Ray No. 93	758	976		
481	67533	Ray No. 94	758	977		
482	67534	Ray No. 95	758	978		
483	67535	Ray No. 96	758	979		
484	67536	Ray No. 97	758	980		
485	67538	Ray No. 99	785	780		
486	67539	Ray No. 100	785	781		
487	67540	Ray No. 101	785	782		
488	138158	Pat No. 1	1076	304		
489	138159	Pat No. 2	1076	306		
490	138160	Pat No. 3	1076	308		
491	138161	Pat No. 4	1076	310		
492	138162	Nat No. 1	1075	699-700		
493	138163	Nat No. 2	1075	701-702		
494	138164	Nat No. 3	1075	703-704		
495	138165	Nat No. 4	1075	705-706		
496	141524	RMD No. 39	1083	493		
497	141525	RMD No. 40	1083	495		
498	141526	RMD No. 41	1083	497		
499	141527	RMD No. 42	1083	499		
500	141528	RMD No. 43	1083	501		
501	141529	RMD No. 44	1083	503		
502	141530	RMD No. 45	1083	505		
503	141531	RMD No. 46	1083	507		
504	141532	RMD No. 47	1083	509		
505	141533	RMD No. 48	1083	511		
506	141534	RMD No. 49	1083	513		
507	141535	RMD No. 50	1083	515		
508	141536	RMD No. 51	1083	517		
509	141537	RMD No. 52	1083	519		
510	141538	RMD No. 53	1083	521		
511	141539	RMD No. 54	1083	523		

EXHIBIT A

Unpatented Lode Claims and Mill Site Claims:
Pinal Co., AZ Pioneer-Mineral Creek-Cochran-Copper Butte-Riverside Mining Districts

	EXHIBIT A ASARCO LLC					
	AMC SERIAL No.	CLAIM NAME	BOOK/ DOCKET	PAGE	AMENDED REAMENDED BK/DOC	AMENDED REAMENDED PAGE
512	141540	RMD No. 55	1083	525		
513	141541	RMD No. 56	1083	527		
514	141542	RMD No. 57	1083	529		
515	141543	RMD No. 58	1083	531		
516	141544	RMD No. 59	1083	533		
517	141545	RMD No. 60	1083	535		
518	141546	RMD No. 61	1083	537		
519	141547	RMD No. 62	1083	539		
520	141548	RMD No. 63	1083	541		
521	141549	RMD No. 64	1083	543		
522	141550	RMD No. 65	1083	545		
523	141551	RMD No. 66	1083	547		
524	141552	RMD No. 67	1083	549		
525	141553	RMD No. 68	1083	551		
526	141554	RMD No. 69	1083	553		
527	141555	RMD No. 70	1083	555		
528	141622	RMD No. 137	1083	689		
529	141623	RMD No. 138	1083	691		
530	253275	Buckeye 3	1359	963		
531	253276	Buckeye 4	1359	965		
532	253277	Buckeye 5	1359	967		
533	253278	Buckeye 10	1359	969		
534	253279	Somnambulant 1	1360	35		
535	253280	Somnambulant 2	1360	37		
536	253281	Somnambulant 3	1360	39		
537	253282	Somnambulant 4	1360	41		
538	253283	Somnambulant 5	1360	43		
539	253284	Somnambulant 6	1360	45		
540	253285	Somnambulant 7	1360	47		
541	253286	Somnambulant 8	1360	49		
542	253287	Somnambulant 9	1360	51		
543	253288	Somnambulant 10	1360	53		
544	253289	Somnambulant 11	1360	55		
545	253290	Somnambulant 12	1360	57		
546	253291	Somnambulant 13	1360	59		
547	253292	Somnambulant 14	1360	61		
548	253293	Sue 37	1360	63		
549	253294	Sue 38, Amended	1360	65	1381	883

EXHIBIT A

Unpatented Lode Claims and Mill Site Claims:
Pinal Co., AZ Pioneer-Mineral Creek-Cochran-Copper Butte-Riverside Mining Districts

	EXHIBIT A ASARCO LLC					
	AMC SERIAL No.	CLAIM NAME	BOOK/ DOCKET	PAGE	AMENDED REAMENDED BK/DOC	AMENDED REAMENDED PAGE
550	253295	Sue 39	1360	67		
551	253296	Sue 40, Amended	1360	69	1381	885
552	253297	Sue 41, Amended	1360	71	1381	887
553	253298	Sue 42, Amended	1360	73	1381	889
554	253299	Sue 43, Amended	1360	75	1381	891
555	253300	Sue 44	1360	77		
556	253301	Sue 45, Amended	1360	79	1381	893
557	253302	Sue 46	1360	81		
558	253303	Sue 48	1360	83		
559	253304	Sue 49	1360	85		
560	253305	Sue 50	1360	87		
561	253306	Sue 51	1360	89		
562	253307	Sue 52	1360	91		
563	253308	Sue 53	1360	93		
564	253309	Sue 54	1360	95		
565	253310	Sue 55	1360	97		
566	253311	Sue 56	1360	99		
567	253312	Sue 57	1360	101		
568	253313	Sue 58	1360	103		
569	253314	Sue 59	1360	105		
570	253315	Sue 60	1360	107		
571	253316	Sue 61	1360	109		
572	253317	Sue 62	1360	111		
573	253318	Sue 63	1360	113		
574	253319	Sue 64	1360	115		
575	253321	Sue 66	1360	119		
576	253322	Sue 67	1360	121		
577	253324	Sue 69	1360	125		
578	253326	Sue 71	1360	129		
579	253327	Sue 72	1360	131		
580	253328	Sue 73	1360	133		
581	253329	Sue 74	1360	135		
582	253330	Sue 75	1360	137		
583	253331	Sue 76	1360	139		
584	253332	Sue 77	1360	141		
585	253333	Sue 78	1360	143		
586	253334	Sue 79	1360	145		
587	253335	Sue 80	1360	147		

EXHIBIT A

Unpatented Lode Claims and Mill Site Claims:
Pinal Co., AZ Pioneer-Mineral Creek-Cochran-Copper Butte-Riverside Mining Districts

	EXHIBIT A ASARCO LLC					
	AMC SERIAL No.	CLAIM NAME	BOOK/ DOCKET	PAGE	AMENDED REAMENDED BK/DOC	AMENDED REAMENDED PAGE
588	253336	Sue 81	1360	149		
589	253337	Sue 82	1360	151		
590	253338	Sue 83	1360	153		
591	253339	Sue 84	1360	155		
592	253340	Sue 85	1360	157		
593	253341	Sue 86	1360	159		
594	253342	Sue 87	1360	161		
595	253343	Sue 88	1360	163		
596	253344	Sue 89	1360	165		
597	253345	Sue 90	1360	167		
598	253346	Sue 91	1360	169		
599	253347	Sue 92	1360	171		
600	253348	Sue 93	1360	173		
601	253349	Sue 94	1360	175		
602	253350	Sue 95	1360	177		
603	253351	Sue 96	1360	179		
604	253352	Sue 97	1360	181		
605	253353	Sue 98	1360	183		
606	253354	Sue 99	1360	185		
607	253355	Sue 100	1360	187		
608	253356	Sue 101	1360	189		
609	253357	Sue 102	1360	191		
610	253358	Sue 103	1360	193		
611	253359	Sue 104	1360	195		
612	253360	Sue 105	1360	197		
613	253361	Sue 116	1360	199		
614	253362	Sue 117	1360	201		
615	253363	Sue 118	1360	203		
616	253364	Sue 119	1360	205		
617	253365	Sue 201	1360	207		
618	253366	TW 12	1360	241		
619	253367	TW 13	1360	243		
620	253368	TW 14, Amended	1360	245	1381	901
621	253369	TW 15	1360	247		
622	253370	TW 16	1360	249		
623	253371	TW 17	1360	251		
624	253372	TW 18	1360	253		
625	253373	TW 19	1360	255		

EXHIBIT A

Unpatented Lode Claims and Mill Site Claims:
Pinal Co., AZ Pioneer-Mineral Creek-Cochran-Copper Butte-Riverside Mining Districts

	EXHIBIT A ASARCO LLC					
	AMC SERIAL No.	CLAIM NAME	BOOK/ DOCKET	PAGE	AMENDED REAMENDED BK/DOC	AMENDED REAMENDED PAGE
626	253374	TW 20	1360	257		
627	253375	TW 21	1360	259		
628	253376	TW 22	1360	261		
629	253377	TW 23	1360	263		
630	253378	TW 24	1360	265		
631	253379	TW 25	1360	267		
632	253380	TW 26	1360	269		
633	253381	TW 29	1360	271		
634	253382	TW 30	1360	273		
635	253383	TW 31	1360	275		
636	253384	TW 32	1360	277		
637	253385	TW 33	1360	279		
638	253386	TW 34	1360	281		
639	253387	TW 35	1360	283		
640	253388	TW 36	1360	285		
641	253389	TW 37	1360	287		
642	253390	TW 38	1360	289		
643	253391	TW 39	1360	291		
644	253392	TW 40	1360	293		
645	253393	TW 41	1360	295		
646	253394	TW 42	1360	297		
647	253395	TW 43	1360	299		
648	253396	TW 44	1360	301		
649	253397	TW 45	1360	303		
650	253398	TW 46	1360	305		
651	253399	TW 47	1360	307		
652	253400	TW 48	1360	309		
653	253401	TW 49	1360	311		
654	253402	TW 50	1360	313		
655	253403	TW 51	1360	315		
656	253404	TW 52	1360	317		
657	253405	TW 53	1360	319		
658	253406	TW 54	1360	321		
659	253407	TW 55	1360	323		
660	253408	TW 56	1360	325		
661	253409	TW 57	1360	327		
662	253410	TW 58	1360	329		
663	253411	TW 59	1360	331		

EXHIBIT A

Unpatented Lode Claims and Mill Site

Pinal Co., AZ Pioneer-Mineral Creek-Cochran-Copper Butte-Riverside Mining Districts

EXHIBIT A
ASARCO LLC

	AMC SERIAL No.	CLAIM NAME	BOOK/ DOCKET	PAGE	AMENDED REAMENDED BK/DOC	AMENDED REAMENDED PAGE
664	253412	TW 60	1360	333		
665	253413	TW 61	1360	335		
666	253414	TW 62	1360	337		
667	253415	TW 63	1360	339		
668	253416	TW 64	1360	341		
669	253417	TW 65	1360	343		
670	253418	TW 66	1360	345		
671	253419	TW 67	1360	347		
672	253420	TW 68	1360	349		
673	253421	TW 69	1360	351		
674	253422	TW 70	1360	353		
675	253423	TW 71	1360	355		
676	253424	TW 72	1360	357		
677	253425	TW 73	1360	359		
678	253426	TW 74	1360	361		
679	253427	TW 75	1360	363		
680	253428	TW 102	1360	365		
681	253429	TW 103	1360	367		
682	253430	TW 104	1360	369		
683	253456	Copper Butte 20	1359	975		
684	253457	Copper Butte 21	1359	977		
685	253460	Terra 1	1360	209		
686	253461	Terra 2, Amended	1360	211	1381	895
687	253462	Terra 3	1360	213		
688	253463	Terra 4	1360	215		
689	253464	Terra 5	1360	217		
690	253467	Terra 8	1360	223		
691	253468	Terra 9	1360	225		
692	253469	Terra 10	1360	227		
693	253470	Terra 11	1360	229		
694	253471	Terra 12	1360	231		
695	253472	Terra 13	1360	233		
696	253473	Terra 14, Amended	1360	235	1381	897
697	253474	Terra 15, Amended	1360	237	1381	899
698	253475	Terra 16	1360	239		
699	253476	Walnut Canyon 1	1360	295		
700	253477	Walnut Canyon 2	1360	393		
701	253478	Walnut Canyon 3	1360	391		

EXHIBIT A

Unpatented Lode Claims and Mill Site Claims:

Pinal Co., AZ Pioneer-Mineral Creek-Cochran-Copper Butte-Riverside Mining Districts

EXHIBIT A
ASARCO LLC

	AMC SERIAL No.	CLAIM NAME	BOOK/ DOCKET	PAGE	AMENDED REAMENDED BK/DOC	AMENDED REAMENDED PAGE
702	253479	Walnut Canyon 4	1360	389		
703	253480	Walnut Canyon 5	1360	387		
704	253481	Walnut Canyon 6	1360	385		
705	253482	Walnut Canyon 7	1360	383		
706	253483	Walnut Canyon 8	1360	381		
707	253485	Walnut Canyon 14	1360	377		
708	253486	Walnut Canyon 15	1360	375		
709	253487	Walnut Canyon 18	1360	373		
710	253488	Walnut Canyon 19	1360	371		
711	277468	AX-A No. 1	1487	178-179		
712	277469	AX-A No. 2	1487	180-181		
713	277470	AX-A No. 3	1487	182-183		
714	277471	AX-A No. 4	1487	184-185		
715	277472	AX-A No. 5	1487	186-187		
716	277474	AX-A No. 7	1487	190-191		
717	277498	AX-A No. 31	1487	074-075		
718	277499	AX-A No. 32	1487	076-077		
719	277500	AX-A No. 33	1487	078-079		
720	277501	AX-A No. 34	1487	080-081		
721	277503	AX-A No. 36	1487	084-085		
722	277505	AX-A No. 38	1487	088-089		
723	277507	AX-A No. 40	1487	092-093		
724	277522	AX-A No. 55	1487	122-123		
725	277523	AX-A No. 56	1487	124-125		
726	277524	AX-A No. 57	1487	126-127		
727	277525	AX-A No. 58	1487	128-129		
728	277526	AX-A No. 59	1487	130-131		
729	277527	AX-A No. 60	1487	132-133		
730	277528	AX-A No. 61	1487	134-135		
731	277529	AX-A No. 62	1487	136-137		
732	277530	AX-A No. 63	1487	138-139		
733	277531	AX-A No. 64	1487	140-141		
734	277532	AX-A No. 65	1487	142-143		
735	277533	AX-A No. 66	1487	144-145		
736	277534	AX-A No. 67	1487	146-147		
737	277535	AX-A No. 68	1487	148-149		
738	277536	AX-A No. 69	1487	150-151		
739	277537	AX-A No. 70	1487	152-153		

EXHIBIT A

Unpatented Lode Claims and Mill Site Claims:

Pinal Co., AZ Pioneer-Mineral Creek-Cochran-Copper Butte-Riverside Mining Districts

EXHIBIT A
ASARCO LLC

	AMC SERIAL No.	CLAIM NAME	BOOK/ DOCKET	PAGE	AMENDED REAMENDED BK/DOC	AMENDED REAMENDED PAGE
740	277538	AX-A No. 71	1487	154-155		
741	277540	AX-A No. 73	1487	158-159		
742	277542	AX-A No. 75	1487	162-163		
743	277544	AX-A No. 77	1487	166-167		
744	277550	AXER No. 1	1487	238-239		
745	277551	AXER No. 2	1487	240-241		
746	277552	AXER No. 3	1487	242-243		
747	277553	AXER No. 4	1487	244-245		
748	277554	AXER No. 5	1487	246-247		
749	277555	AXER No. 6	1487	248-249		
750	277556	AXER No. 7	1487	250-251		
751	277557	AXER No. 8	1487	252-253		
752	277558	AXER No. 9	1487	254-255		
753	277559	AXER No. 10	1487	256-257		
754	277560	AXER No. 11	1487	258-259		
755	277561	AXER No. 12	1487	260-261		
756	277562	AXER No. 13	1487	262-263		
757	277563	AXER No. 14	1487	264-266		
758	277564	AXER No. 15	1487	266-267		
759	277565	AXER No. 16	1487	268-269		
760	277566	AXER No. 17	1487	270-271		
761	277567	AXER No. 18	1487	272-273		
762	277568	AXER No. 19	1487	274-275		
763	277569	AXER No. 20	1487	276-277		
764	277570	AXER No. 21	1487	278-279		
765	277571	AXER No. 22	1487	280-281		
766	277572	AXER No. 23	1487	282-283		
767	277573	AXER No. 24	1487	284-285		
768	277574	AXER No. 25	1487	286-287		
769	277575	AXER No. 26	1487	288-289		
770	277576	AXER No. 27	1487	290-291		
771	277577	AXER No. 28	1487	292-293		
772	277578	AXER No. 29	1487	294-295		
773	277579	AXER No. 30	1487	296-297		
774	277580	AXER No. 31	1487	298-299		
775	277581	AXER No. 32	1487	300-301		
776	277582	AXER No. 33	1487	302-303		
777	277583	AXER No. 34	1487	304-305		

EXHIBIT A

Unpatented Lode Claims and Mill Site Claims:

Pinal Co., AZ Pioneer-Mineral Creek-Cochran-Copper Butte-Riverside Mining Districts

EXHIBIT A
ASARCO LLC

	AMC SERIAL No.	CLAIM NAME	BOOK/ DOCKET	PAGE	AMENDED REAMENDED BK/DOC	AMENDED REAMENDED PAGE
778	277584	AXER No. 35	1487	306-307		
779	277585	AXER No. 36	1487	308-309		
780	277586	AXER No. 37	1487	310-311		
781	277587	AXER No. 38	1487	312-313		
782	277588	AXER No. 39	1487	314-315		
783	277589	AXER No. 40	1487	316-317		
784	277590	AXER No. 41	1487	318-319		
785	277591	AXER No. 42	1487	320-321		
786	277592	AXER No. 43	1487	322-323		
787	277593	AXER No. 44	1487	324-325		
788	277594	AXER No. 45	1487	326-327		
789	277595	AXER No. 46	1487	328-329		
790	277596	AXER No. 47	1487	330-331		
791	277597	AXER No. 48	1487	332-333		
792	277598	AXER No. 49	1487	334-335		
793	277599	AXER No. 50	1487	336-337		
794	277600	AXER No. 51	1487	338-339		
795	277601	AXER No. 52	1487	340-341		
796	277602	AXER No. 53	1487	342-343		
797	277603	AXER No. 54	1487	344-345		
798	277604	AXER No. 55	1487	346-347		
799	277605	AXER No. 56	1487	348-349		
800	277606	AXER No. 57	1487	350-351		
801	277607	AXER No. 58	1487	352-353		
802	277608	AXER No. 59	1487	354-355		
803	277609	AXER No. 60	1487	356-357		
804	277610	AXER No. 61	1487	358-359		
805	277611	AXER No. 62	1487	360-361		
806	277612	AXER No. 63	1487	362-363		
807	277613	AXER No. 64	1487	364-366		
808	277614	AXER No. 65	1487	366-367		
809	277615	AXER No. 66	1487	368-369		
810	277616	AXER No. 67	1487	370-371		
811	277617	AXER No. 68	1487	372-373		
812	277618	AXER No. 69	1487	374-375		
813	277619	AXER No. 70	1487	376-377		
814	277620	AXER No. 71	1487	378-379		
815	277621	AXER No. 72	1487	380-381		

EXHIBIT A

Unpatented Lode Claims and Mill Site Claims:
Pinal Co., AZ Pioneer-Mineral Creek-Cochran-Copper Butte-Riverside Mining Districts

	EXHIBIT A					
	ASARCO LLC					
	AMC SERIAL No.	CLAIM NAME	BOOK/ DOCKET	PAGE	AMENDED REAMENDED	
					BK/DOC	PAGE
816	277622	AXER No. 73	1487	382-383		
817	277623	AXER No. 74	1487	384-385		
818	277624	AXER No. 75	1487	386-387		
819	277625	AXER No. 76	1487	388-389		
820	277626	AXER No. 77	1487	390-391		
821	277627	AXER No. 78	1487	392-393		
822	277628	AXER No. 79	1487	394-395		
823	277629	AXER No. 80	1487	396-397		
824	277630	AXER No. 81	1487	398-399		
825	277631	AXER No. 82	1487	400-401		
826	277632	AXER No. 83	1487	402-403		
827	277633	AXER No. 84	1487	404-405		
828	277634	AXER No. 85	1487	406-407		
829	277635	AXER No. 86	1487	408-409		
830	277636	AXER No. 87	1487	410-411		
831	277637	AXER No. 88	1487	412-413		
832	277638	AXER No. 89	1487	414-415		
833	277639	AXER No. 90	1487	416-417		
834	277640	AXER No. 91	1487	418-419		
835	277641	AXER No. 92	1487	420-421		
836	277642	AXER No. 93	1487	422-423		
837	277643	AXER No. 94	1487	424-425		
838	277644	AXER No. 95	1487	426-427		
839	277645	AXER No. 96	1487	428-429		
840	277646	AXER No. 97	1487	430-431		
841	277647	AXER No. 98	1487	432-433		
842	277648	AXER No. 99	1487	434-435		
843	277649	AXER No. 100	1487	436-437		
844	277650	AXER No. 101	1487	438-439		
845	277651	AXER No. 102	1487	440-441		
846	277652	AXER No. 103	1487	442-443		
847	277653	AXER No. 104	1487	444-445		
848	277654	AXER No. 105	1487	446-447		
849	277655	AXER No. 106	1487	448-449		
850	277656	AXER No. 107	1487	450-451		
851	277657	AXER No. 108	1487	452-453		
852	277658	AXER No. 109	1487	454-455		
853	277659	AXER No. 110	1487	456-457		

38/AC

EXHIBIT A

Unpatented Lode Claims and Mill Site Claims:
Pinal Co., AZ Pioneer-Mineral Creek-Cochran-Copper Butte-Riverside Mining Districts

	EXHIBIT A					
	ASARCO LLC					
	AMC SERIAL No.	CLAIM NAME	BOOK/ DOCKET	PAGE	AMENDED REAMENDED	
					BK/DOC	PAGE
854	277660	AXER No. 111	1487	458-459		
855	277661	AXER No. 112	1487	460-461		
856	277662	AXER No. 113	1487	462-463		
857	277663	AXER No. 114	1487	464-465		
858	277664	AXER No. 115	1487	466-467		
859	277665	AXER No. 116	1487	468-469		
860	277666	AXER No. 117	1487	470-471		
861	277667	AXER No. 118	1487	472-473		
862	277668	AXER No. 119	1487	474-475		
863	277669	AXER No. 120	1487	476-477		
864	277670	AXER No. 121	1487	478-479		
865	277671	AXER No. 122	1487	480-481		
866	277672	AXER No. 123	1487	482-483		
867	277673	AXER No. 124	1487	484-485		
868	289373	Butte #1	1553	378		
869	289374	Butte #2	1553	379		
870	299654	Raycon 46	1640	316-317		
871	299656	Raycon 48	1640	320-321		
872	299658	Raycon 50	1640	324-325		
873	299660	Raycon 52	1640	328-329		
874	299662	Raycon 54	1640	332-333		
875	299664	Raycon 56	1640	336-337		
876	299673	Raycon 65	1640	354-355		
877	299674	Raycon 66	1640	356-357		
878	299675	Raycon 67	1640	358-359		
879	299676	Raycon 68	1640	360-361		
880	299677	Raycon 69	1640	362-363		
881	299678	Raycon 70	1640	364-365		
882	299693	Raycon 85	1640	394-395		
883	299694	Raycon 86	1640	396-397		
884	299695	Raycon 87	1640	398-399		
885	303735	Elder 3	1671	22		
886	303736	Elder 4	1671	24		
887	303737	Elder 5	1671	26		
888	303738	Elder 6	1671	28		
889	303739	Elder 7	1671	30		
890	303740	Elder 8	1671	32		
891	303741	Elder 9	1671	34		

38/AC

EXHIBIT A

Unpatented Lode Claims and Mill Site Claims:
Pinal Co., AZ Pioneer-Mineral Creek-Cochran-Copper Butte-Riverside Mining Districts

	EXHIBIT A					
	ASARCO LLC					
	AMC SERIAL No.	CLAIM NAME	BOOK/ DOCKET	PAGE	AMENDED REAMENDED	
					BK/DOC	PAGE
892	303742	Elder 10	1671	36		
893	303743	Elder 11	1671	38		
894	303744	Elder 12	1671	40		
895	303747	Elder 15, Amended	1671	46	1869	964-965
896	303749	Elder 17	1671	50		
897	303751	Elder 19	1671	54		
898	303753	Elder 21	1671	58		
899	303755	Elder 23	1671	62		
900	303762	Elder 30	1671	76		
901	303763	Elder 31	1671	78		
902	303764	Elder 32	1671	80		
903	303765	Elder 33	1671	82		
904	303766	Elder 34	1671	84		
905	303767	Elder 35	1671	86		
906	303768	Elder 36	1671	88		
907	303769	Elder 37	1671	90		
908	303770	Elder 38	1671	92		
909	303771	Elder 39	1671	94		
910	303772	Elder 48	1671	96		
911	303773	Elder 49	1671	98		
912	303774	Elder 50	1671	100		
913	303775	Elder 51	1671	102		
914	303776	Elder 52	1671	104		
915	303777	Elder 53	1671	106		
916	303778	Elder 54	1671	108		
917	303779	Elder 55	1671	110		
918	303780	Elder 56	1671	112		
919	303781	Elder 57	1671	114		
920	314545	Steamboat 1	829	934-36		
921	314546	Steamboat 2	829	937-39		
922	314547	Steamboat 3	829	940-42		
923	314548	Steamboat 4	829	943-45		
924	314549	Steamboat 5	829	946-48		
925	314550	Steamboat 6	829	949-51		
926	314551	Steamboat 7	829	952-54		
927	314552	Steamboat 8	829	955-57		
928	314553	Steamboat 9	829	958-60		
929	314554	Steamboat 10	829	961-63		

38/AC

EXHIBIT A

Unpatented Lode Claims and Mill Site Claims:
Pinal Co., AZ Pioneer-Mineral Creek-Cochran-Copper Butte-Riverside Mining Districts

	EXHIBIT A					
	ASARCO LLC					
	AMC SERIAL No.	CLAIM NAME	BOOK/ DOCKET	PAGE	AMENDED REAMENDED	
					BK/DOC	PAGE
930	314555	Steamboat 11	829	964-66		
931	314556	Steamboat 12	829	967-69		
932	314557	Steamboat 13	829	970-72		
933	314558	Steamboat 14	829	973-75		
934	314559	Steamboat 15	829	976-78		
935	314560	Steamboat 16	829	979-81		
936	314561	Steamboat 17	829	982-84		
937	314562	Steamboat 18	829	985-87		
938	314563	Steamboat 19	829	988-90		
939	314564	Steamboat 20	829	991-93		
940	314565	Steamboat 21	829	994-96		
941	314566	Steamboat 22	829	997-99		
942	314567	Steamboat 23	829	1000-02		
943	314568	Steamboat 24	830	1001-03		
944	314569	Steamboat 25	830	1004-06		
945	314570	Steamboat 26	830	1007-09		
946	314571	Steamboat 27	830	10 to 12		
947	314572	Steamboat 28	830	13-15		
948	314573	Steamboat 29	830	16-18		
949	314574	Steamboat 30	830	19-21		
950	314575	Steamboat 31	830	22-24		
951	314576	Steamboat 32	830	25-27		
952	314577	Steamboat 33	830	28-30		
953	314578	Steamboat 34	830	31-33		
954	314579	Steamboat 35	830	54-56		
955	314580	Steamboat 36	830	37-39		
956	314581	Steamboat 37	830	40-42		
957	314582	Steamboat 38 Ammended	830	43-45	2008-003064	
958	314583	Steamboat 39	830	46-48		
959	314584	Steamboat 40 Ammended	830	49-51	2008-003065	
960	314585	Steamboat 41	830	52-54		
961	314586	Steamboat 42 Ammended	830	55-57	2008-003066	
962	314587	Steamboat 43	830	58-60		
963	314588	Steamboat 44 Ammended	830	61-63	2008-003067	
964	314589	Steamboat 45 Ammended	830	64-66	2008-003068	
965	314590	Steamboat 46 Ammended	830	67-69	2008-003069	
966	314591	Steamboat 47 Ammended	830	70-72	2008-003070	
967	314592	Steamboat 48 Ammended	830	73-75	2008-003071	

38/AC

EXHIBIT A

Unpatented Lode Claims and Mill Site

Pinal Co., AZ Pioneer-Mineral Creek-Cochran-Copper Butte-Riverside Mining Districts

	EXHIBIT A					
	ASARCO LLC					
	AMC SERIAL No.	CLAIM NAME	BOOK/ DOCKET	PAGE	AMENDED REAMENDED	
					BK/DOC	PAGE
968	314593	Steamboat 49 Ammended	830	76-78	2008-003072	
969	314594	Steamboat 50 Ammended	830	79-81	2008-003073	
970	314595	Steamboat 51	830	82-84		
971	314596	Steamboat 52 Ammended	830	85-87	2008-003074	
972	314597	Steamboat 53	830	88-90		
973	314598	Steamboat 54	830	91-93		
974	314599	Steamboat 55	830	94-96		
975	314600	Steamboat 56	830	97-99		
976	314601	Steamboat 57	830	100-02		
977	314602	Steamboat 58	830	103-05		
978	314603	Steamboat 59	830	106-08		
979	314604	Steamboat 60	830	109-111		
980	314605	Steamboat 61	830	112-14		
981	314606	Steamboat 62	830	115-17		
982	314607	Steamboat 63	830	118-20		
983	314608	Steamboat 64	830	121-23		
984	314609	Steamboat 65	830	124-26		
985	314610	Steamboat 66	830	127-29		
986	314611	Steamboat 67	830	130-32		
987	314612	Steamboat 68	830	133-35		
988	314613	Steamboat 69	830	136-38		
989	315170	Elder 2	1752	867		
990	315171	Elder 40	1752	869		
991	315172	Elder 41	1752	871		
992	315173	Elder 42	1752	873		
993	315174	Elder 43	1752	875		
994	315175	Elder 44	1752	877		
995	315176	Elder 45	1752	879		
996	315177	Elder 46	1752	881		
997	315178	Elder 47	1752	883		
998	315179	Elder 58	1752	885		
999	315180	Elder 59	1752	887		
1000	315181	Elder 60	1752	889		
1001	315182	Elder 61	1752	891		
1002	315183	Elder 62	1752	982-983		
1003	315184	Elder 63	1752	895		
1004	315185	Elder 64	1752	897		
1005	315186	Elder 65	1752	899		

38/52

EXHIBIT A

Unpatented Lode Claims and Mill Site Claims:

Pinal Co., AZ Pioneer-Mineral Creek-Cochran-Copper Butte-Riverside Mining Districts

	EXHIBIT A					
	ASARCO LLC					
	AMC SERIAL No.	CLAIM NAME	BOOK/ DOCKET	PAGE	AMENDED REAMENDED	
					BK/DOC	PAGE
1006	325895	Sue 65	1869	958-959		
1007	325896	Sue 70	1869	960-961		
1008	325897	Mescal No. 48	1869	912-913		
1009	325898	Ray Southern 14	1869	928-929		
1010	325899	Ray Southern 15	1869	930-931		
1011	325900	Ray Southern 16-A	1869	932-933		
1012	325901	Elder 13A	1869	962-963		
1013	325902	Elder 18A	1869	966-967		
1014	325903	Elder 22A	1869	968-969		
1015	325904	Bur No. 35	1869	972-973		
1016	325905	Bur No. 36	1869	974-975		
1017	325906	Bur No. 38	1869	976-977		
1018	325907	Bur No. 81	1869	982-983		
1019	325908	Ray No. 98	1869	986-987		
1020	333067	LOT 5	2080	959-960		
1021	333068	C.E. #1	2080	961-962		
1022	333069	C.E. #2	2080	963-964		
1023	333070	C.E. #3	2080	965-966		
1024	333071	C.E. #4	2080	967-968		
1025	333072	C.E. #5	2080	969-970		
1026	338178	Nat No. 5	1996	3593		
1027	338179	Nat No. 6	1996	3594		
1028	338180	Nat No. 7	1198	3595		
1029	338181	Nat No. 8	1996	3596		
1030	338182	Nat No. 9	1998	3597		
1031	338183	Nat No. 10	1996	3598		
1032	338184	Nat No. 11	1998	3599		
1033	338185	Nat No. 12	1996	3600		
1034	338186	Nat No. 13	1996	3601		
1035	338187	Nat No. 14	1996	3602		
1036	338188	Nat No. 15	1998	3603		
1037	338189	Nat No. 16	1996	3604		
1038	344575	TORTILLA 1	1997	4762		
1039	344576	TORTILLA 2	1997	4763		
1040	344577	TORTILLA 3	1997	4764		
1041	344578	TORTILLA 4	1997	4765		
1042	344579	TORTILLA 5	1997	4766		
1043	344580	TORTILLA 6	1997	4767		

38/52

EXHIBIT A

Unpatented Lode Claims and Mill Site Claims:

Pinal Co., AZ Pioneer-Mineral Creek-Cochran-Copper Butte-Riverside Mining Districts

	EXHIBIT A					
	ASARCO LLC					
	AMC SERIAL No.	CLAIM NAME	BOOK/ DOCKET	PAGE	AMENDED REAMENDED	
					BK/DOC	PAGE
1044	344581	TORTILLA 7	1997	4768		
1045	344582	TORTILLA 8	1997	4769		
1046	344583	TORTILLA 9	1997	4770		
1047	344584	TORTILLA 10	1997	4771		
1048	344585	TORTILLA 11	1997	4772		
1049	344586	TORTILLA 12	1997	4773		
1050	344587	TORTILLA 13	1997	4774		
1051	344588	TORTILLA 14	1997	4775		
1052	344652	TORTILLA 15	1997	6417		
1053	344653	TORTILLA 16	1997	6418		
1054	344654	TORTILLA 17	1997	6419		
1055	344655	TORTILLA 18	1997	6420		
1056	344656	TORTILLA 19	1997	6421		
1057	344657	TORTILLA 20	1997	6422		
1058	344658	TORTILLA 21	1997	6423		
1059	344659	TORTILLA 22	1997	6424		
1060	344660	TORTILLA 23	1997	6425		
1061	344661	TORTILLA 24	1997	6426		
1062	344662	TORTILLA 25	1997	6427		
1063	344663	TORTILLA 26	1997	6428		
1064	344664	TORTILLA 27	1997	6429		
1065	344665	TORTILLA 28	1997	6430		
1066	344666	TORTILLA 29	1997	6431		
1067	344667	TORTILLA 30	1997	6432		
1068	344668	TORTILLA 31	1997	6433		
1069	344669	TORTILLA 32	1997	6434		
1070	344670	TORTILLA 33	1997	6435		
1071	344671	TORTILLA 34	1997	6436		
1072	344672	TORTILLA 35	1997	6437		
1073	344673	TORTILLA 36	1997	6438		
1074	344757	HACKBERRY 45	1997	8632		
1075	344758	HACKBERRY 46	1997	8633		
1076	344759	HACKBERRY 47	1997	8634		
1077	344760	HACKBERRY 48	1997	8635		
1078	344761	HACKBERRY 49	1997	8636		
1079	344762	HACKBERRY 50	1997	8637		
1080	344763	HACKBERRY 51	1997	8638		
1081	344764	HACKBERRY 52	1997	8639		

38/52

EXHIBIT A

Unpatented Lode Claims and Mill Site Claims:

Pinal Co., AZ Pioneer-Mineral Creek-Cochran-Copper Butte-Riverside Mining Districts

	EXHIBIT A					
	ASARCO LLC					
	AMC SERIAL No.	CLAIM NAME	BOOK/ DOCKET	PAGE	AMENDED REAMENDED	
					BK/DOC	PAGE
1082	344765	HACKBERRY 53	1997	8640		
1083	344766	HACKBERRY 54	1997	8641		
1084	344767	HACKBERRY 55	1997	8642		
1085	344768	HACKBERRY 56	1997	8643		
1086	344769	HACKBERRY 57	1997	8644		
1087	344770	HACKBERRY 58	1997	8645		
1088	344771	HACKBERRY 59	1997	8646		
1089	344772	HACKBERRY 60	1997	8647		
1090	344773	HACKBERRY 61	1997	8648		
1091	344774	HACKBERRY 62	1997	8649		
1092	345121	HACKBERRY 63	1997	9613		
1093	345122	HACKBERRY 64	1997	9614		
1094	345123	HACKBERRY 65	1997	9615		
1095	345124	HACKBERRY 66	1997	9616		
1096	345125	HACKBERRY 67	1997	9617		
1097	345126	HACKBERRY 68	1997	9618		
1098	345127	HACKBERRY 69	1997	9619		
1099	345128	HACKBERRY 70	1997	9620		
1100	345129	HACKBERRY 71	1997	9621		
1101	345188	HACKBERRY 1	1997	10513		
1102	345189	HACKBERRY 2	1997	10514		
1103	345190	HACKBERRY 3	1997	10515		
1104	345191	HACKBERRY 4	1997	10516		
1105	345192	HACKBERRY 5	1997	10517		
1106	345193	HACKBERRY 6	1997	10518		
1107	345194	HACKBERRY 7	1997	10519		
1108	345195	HACKBERRY 8	1997	10520		
1109	345196	HACKBERRY 9	1997	10521		
1110	345197	HACKBERRY 10	1997	10522		
1111	345198	HACKBERRY 11	1997	10523		
1112	345199	HACKBERRY 12	1997	10524		
1113	345200	HACKBERRY 13	1997	10525		
1114	345201	HACKBERRY 14	1997	10526		
1115	345202	HACKBERRY 15	1997	10527		
1116	345203	HACKBERRY 16	1997	10528		
1117	345204	HACKBERRY 17	1997	10529		
1118	345205	HACKBERRY 18	1997	10530		
1119	345206	HACKBERRY 19	1997	10531		

38/

EXHIBIT A

Unpatented Lode Claims and Mill Site Claims:
Pinal Co., AZ Pioneer-Mineral Creek-Cochran-Copper Butte-Riverside Mining Districts

	EXHIBIT A					
	ASARCO LLC					
	AMC SERIAL No.	CLAIM NAME	BOOK/ DOCKET	PAGE	AMENDED REAMENDED	
					BK/DOC	PAGE
1120	345207	HACKBERRY 20	1997	10532		
1121	345208	HACKBERRY 21	1997	10533		
1122	345209	HACKBERRY 22	1997	10534		
1123	345210	HACKBERRY 23	1997	10535		
1124	345211	HACKBERRY 24	1997	10536		
1125	345212	HACKBERRY 25	1997	10537		
1126	345213	HACKBERRY 26	1997	10538		
1127	345214	HACKBERRY 27	1997	10539		
1128	345215	HACKBERRY 28	1997	10540		
1129	345216	HACKBERRY 29	1997	10541		
1130	345217	HACKBERRY 30	1997	10542		
1131	345218	HACKBERRY 31	1997	10543		
1132	345219	HACKBERRY 32	1997	10544		
1133	345220	HACKBERRY 33	1997	10545		
1134	345221	HACKBERRY 34	1997	10546		
1135	345222	HACKBERRY 35	1997	10547		
1136	345223	HACKBERRY 36	1997	10548		
1137	345224	HACKBERRY 37	1997	10549		
1138	345225	HACKBERRY 38	1997	10550		
1139	345226	HACKBERRY 39	1997	10551		
1140	345227	HACKBERRY 40	1997	10552		
1141	345228	HACKBERRY 41	1997	10553		
1142	345229	HACKBERRY 42	1997	10554		
1143	345230	HACKBERRY 43	1997	10555		
1144	345231	HACKBERRY 44	1997	10556		
1145	345354	HACKBERRY 72	1997	13038		
1146	345355	HACKBERRY 73	1997	13039		
1147	345356	HACKBERRY 74	1997	13040		
1148	345357	HACKBERRY 75	1997	13041		
1149	345358	HACKBERRY 76	1997	13042		
1150	345359	HACKBERRY 77	1997	13043		
1151	345360	HACKBERRY 78	1997	13044		
1152	345361	HACKBERRY 79	1997	13045		
1153	345362	HACKBERRY 80	1997	13046		
1154	345363	HACKBERRY 81	1997	13047		
1155	345364	HACKBERRY 82	1997	13048		
1156	345365	HACKBERRY 83	1997	13049		
1157	345366	HACKBERRY 84	1997	13050		

38/5C

EXHIBIT A

Unpatented Lode Claims and Mill Site Claims:
Pinal Co., AZ Pioneer-Mineral Creek-Cochran-Copper Butte-Riverside Mining Districts

	EXHIBIT A					
	ASARCO LLC					
	AMC SERIAL No.	CLAIM NAME	BOOK/ DOCKET	PAGE	AMENDED REAMENDED	
					BK/DOC	PAGE
1158	345367	HACKBERRY 85	1997	13051		
1159	345368	HACKBERRY 86	1997	13052		
1160	345369	HACKBERRY 87	1997	13053		
1161	345370	HACKBERRY 88	1997	13054		
1162	345371	HACKBERRY 89	1997	13055		
1163	345372	HACKBERRY 90	1997	13056		
1164	345373	HACKBERRY 91	1997	13057		
1165	345374	HACKBERRY 92	1997	13058		
1166	345375	HACKBERRY 93	1997	13059		
1167	345376	HACKBERRY 94	1997	13060		
1168	345377	HACKBERRY 95	1997	13061		
1169	345378	HACKBERRY 96	1997	13062		
1170	345379	HACKBERRY 97	1997	13063		
1171	345380	HACKBERRY 98	1997	13064		
1172	345381	HACKBERRY 99	1997	13065		
1173	345382	HACKBERRY 100	1997	13066		
1174	345383	HACKBERRY 101	1997	13067		
1175	345384	HACKBERRY 102	1997	13068		
1176	345385	HACKBERRY 103	1997	13069		
1177	345386	HACKBERRY 104	1997	13070		
1178	345387	HACKBERRY 105	1997	13071		
1179	345388	HACKBERRY 106	1997	13072		
1180	345389	HACKBERRY 107	1997	13073		
1181	345629	RUSTLER 1	1997	13769		
1182	345630	RUSTLER 2	1997	13770		
1183	345631	RUSTLER 3	1997	13771		
1184	345632	RUSTLER 4	1997	13772		
1186	353756	M. TIGER	2000	30547		
1187	386057	Boreas # 1	2007-016520			
1188	386058	Boreas # 2	2007-016521			
1189	386059	Boreas # 3	2007-016522			
1190	386060	Boreas # 4	2007-016523			
1191	386061	Boreas # 5	2007-016524			
1192	386062	Boreas # 6	2007-016525			
1193	386063	Boreas # 7	2007-016526			
1194	386064	Boreas # 8	2007-016527			
1195	386065	Boreas # 9	2007-016528			
1196	386066	Boreas # 10	2007-016529			

Skipped cell → #1185

Skipped Cell #1185 which is why the Total is off by 1.
"Refund Required" Over payment

38/5C

EXHIBIT A

Unpatented Lode Claims and Mill Site Claims:
Pinal Co., AZ Pioneer-Mineral Creek-Cochran-Copper Butte-Riverside Mining Districts

	EXHIBIT A					
	ASARCO LLC					
	AMC SERIAL No.	CLAIM NAME	BOOK/ DOCKET	PAGE	AMENDED REAMENDED	
					BK/DOC	PAGE
1197	386067	Boreas # 11	2007-016530			
1198	386068	Boreas # 12	2007-016531			
1199	386069	Boreas # 13	2007-016532			
1200	386070	Boreas # 14	2007-016533			
1201	386071	Boreas # 15	2007-016534			
1202	386072	Boreas # 16	2007-016535			
1203	386073	Boreas # 17	2007-016536			
1204	386074	Boreas # 18	2007-016537			
1205	386075	Boreas # 19	2007-016538			
1206	386076	Boreas # 20	2007-016539			
1207	386077	Boreas # 21	2007-016540			
1208	386078	Boreas # 22	2007-016541			
1209	386079	Boreas # 23	2007-016542			
1210	386080	Boreas # 24	2007-016543			
1211	386081	Boreas # 25	2007-016544			
1212	386082	Boreas # 26	2007-016545			
1213	386083	Boreas # 27	2007-016546			
1214	386047	Zephyr # 1	2007-016510			
1215	386048	Zephyr # 2	2007-016511			
1216	386049	Zephyr # 3	2007-016512			
1217	386050	Zephyr # 4	2007-016513			
1218	386051	Zephyr # 5	2007-016514			
1219	386052	Zephyr # 6	2007-016515			
1220	386053	Zephyr # 7	2007-016516			
1221	386054	Zephyr # 8	2007-016517			
1222	386055	Zephyr # 9	2007-016518			
1223	386056	Zephyr # 10	2007-016519			
1224	386037	Eurus # 1	2007-016500			
1225	386038	Eurus # 2	2007-016501			
1226	386039	Eurus # 3	2007-016502			
1227	386040	Eurus # 4	2007-016503			
1228	386041	Eurus # 5	2007-016504			
1229	386042	Eurus # 6	2007-016505			
1230	386043	Eurus # 7	2007-016506			
1231	386044	Eurus # 8	2007-016507			
1232	386045	Eurus # 9	2007-016508			
1233	386046	Eurus # 10	2007-016509			
1234	386029	Notus # 1	2007-016547			

38/5C

EXHIBIT A

Unpatented Lode Claims and Mill Site Claims:
Pinal Co., AZ Pioneer-Mineral Creek-Cochran-Copper Butte-Riverside Mining Districts

	EXHIBIT A					
	ASARCO LLC					
	AMC SERIAL No.	CLAIM NAME	BOOK/ DOCKET	PAGE	AMENDED REAMENDED	
					BK/DOC	PAGE
1235	386030	Notus # 2	2007-016548			
1236	386031	Notus # 3	2007-016549			
1237	386032	Notus # 4	2007-016550			
1238	386033	Notus # 5	2007-016551			
1239	386034	Notus # 6	2007-016552			
1240	386035	Notus # 7	2007-016553			
1241	388558	Notus # 8	2007-020496			
1242	394880	TW105	2008	93771		
1243	394881	TW106	2008	93770		
1244	394882	TW107	2008	93769		
1245	394883	TW108	2008	93772		
1246	396956	Tornado #1	2009	69280		
1247	396957	Tornado #2	2009	69281		
1248	396958	Tornado #3	2009	69282		
1249	396959	Tornado #4	2009	69283		
1250	396960	Tornado #5	2009	69284		
1251	396961	Tornado #6	2009	69285		
1252	396962	Tornado #7	2009	69286		
1253	396963	Tornado #8	2009	69287		
1254	396964	Tornado #9	2009	69288		
1255	396965	Tornado #10	2009	69289		
1256	396966	Tornado #11	2009	69290		
1257	396967	Tornado #12	2009	69291		
1258	396968	Tornado #13	2009	69292		
1259	396969	Tornado #14	2009	69293		
1260	396970	Tornado #15	2009	69294		
1261	396971	Tornado #16	2009	69295		
1262	396972	Tornado #17	2009	69296		
1263	396973	Tornado #18	2009	69297		
1264	396974	Tornado #19	2009	8010		
1265	396975	Tornado #20	2009	8011		
1266	396976	Tornado #21	2009	8012		
1267	396977	Tornado #22	2009	8013		
1268	396978	Tornado #23	2009	8014		
1269	396979	Tornado #24	2009	8015		
1270	396980	Tornado #25	2009	8016		
1271	396981	Tornado #26	2009	8017		
1272	396982	Tornado #27	2009	69298		

38/5C

EXHIBIT A

Unpatented Lode Claims and Mill Site

Pinal Co., AZ Pioneer-Mineral Creek-Cochran-Copper Butte-Riverside Mining Districts

	EXHIBIT A ASARCO LLC					
	AMC SERIAL No.	CLAIM NAME	BOOK/ DOCKET	PAGE	AMENDED REAMENDED BK/DOC	AMENDED REAMENDED PAGE
1273	396983	Tornado #28	2009	69299		
1274	396984	Tornado #29	2009	8018		
1275	396985	Tornado #30	2009	8019		
1276	396986	Tornado #31	2009	8020		
1277	396987	Tornado #32	2009	8021		
1278	396988	Tornado #33	2009	8022		
1279	396989	Tornado #34	2009	8023		
1280	396990	Tornado #35	2009	8024		
1281	396991	Tornado #36	2009	8025		
1282	396992	Tornado #37	2009	69300		
1283	396993	Tornado #38	2009	69301		
1284	396994	Tornado #39	2009	69302		
1285	396995	Tornado #40	2009	69303		
1286	396996	Tornado #41	2009	69304		
1287	396997	Tornado #42	2009	69305		
1288	396998	Tornado #43	2009	69306		
1289	396999	Tornado #44	2009	69307		
1290	397000	Tornado #45	2009	69308		
1291	397001	Tornado #46	2009	69309		
1292	397002	Tornado #47	2009	8026		
1293	397003	Tornado #48	2009	8027		
1294	397004	Tornado #49	2009	8028		
1295	397005	Tornado #50	2009	8029		
1296	397006	Tornado #51	2009	8030		
1297	397007	Tornado #52	2009	8031		
1298	397008	Tornado #53	2009	8032		
1299	397009	Tornado #54	2009	8033		
1300	397010	Tornado #55	2009	8034		
1301	397011	Tornado #56	2009	8035		
1302	397012	Tornado #57	2009	8036		
1303	397013	Tornado #58	2009	8037		
1304	397014	Tornado #59	2009	8038		
1305	397015	Tornado #60	2009	8039		
1306	397016	Tornado #61	2009	8040		
1307	397017	Tornado #62	2009	8041		
1308	397018	Tornado #63	2009	8042		
1309	397019	Tornado #64	2009	8043		
1310	397020	Tornado #65	2009	8044		

38/42

EXHIBIT A

Unpatented Lode Claims and Mill Site Claims:

Pinal Co., AZ Pioneer-Mineral Creek-Cochran-Copper Butte-Riverside Mining Districts

	EXHIBIT A ASARCO LLC					
	AMC SERIAL No.	CLAIM NAME	BOOK/ DOCKET	PAGE	AMENDED REAMENDED BK/DOC	AMENDED REAMENDED PAGE
1311	397021	Tornado #66	2009	8045		
1312	397022	Tornado #67	2009	8046		
1313	397023	Tornado #68	2009	8047		
1314	397024	Tornado #69	2009	8048		
1315	397025	Tornado #70	2009	8049		
1316	397026	Tornado #71	2009	8050		
1317	397027	Tornado #72	2009	8051		
1318	397028	Tornado #73	2009	8052		
1319	397029	Tornado #74	2009	8053		
1320	397030	Tornado #75	2009	8054		
1321	397031	Tornado #76	2009	8055		
1322	397032	Tornado #77	2009	8056		
1323	397033	Tornado #78	2009	8057		
1324	397034	Tornado #79	2009	8058		
1325	397035	Tornado #80	2009	8059		
1326	397036	Tornado #81	2009	8060		
1327	397037	Tornado #82	2009	8061		
1328	397038	Tornado #83	2009	8062		
1329	397039	Tornado #84	2009	8063		
1330	397040	Tornado #85	2009	8064		
1331	397041	Tornado #86	2009	8065		
1332	397042	Tornado #87	2009	8066		
1333	397043	Tornado #88	2009	8067		
1334	397044	Tornado #89	2009	8068		
1335	397045	Tornado #90	2009	8069		
1336	397046	Tornado #91	2009	8070		
1337	397047	Tornado #92	2009	8071		
1338	397048	Tornado #93	2009	8072		
1339	397049	Tornado #94	2009	8073		
1340	397050	Tornado #95	2009	8074		
1341	397051	Tornado #96	2009	8075		
1342	397052	Tornado #97	2009	8076		
1343	397053	Tornado #98	2009	8077		
1344	397054	Tornado #99	2009	8078		
1345	397055	Tornado #100	2009	8079		
1346	397056	Tornado #101	2009	8080		
1347	397057	Tornado #102	2009	8081		
1348	397058	Tornado #103	2009	8082		

38/42

EXHIBIT A

Unpatented Lode Claims and Mill Site Claims:

Pinal Co., AZ Pioneer-Mineral Creek-Cochran-Copper Butte-Riverside Mining Districts

	EXHIBIT A ASARCO LLC					
	AMC SERIAL No.	CLAIM NAME	BOOK/ DOCKET	PAGE	AMENDED REAMENDED BK/DOC	AMENDED REAMENDED PAGE
1349	397059	Tornado #104	2009	8083		
1350	397060	Tornado #105	2009	8084		
1351	397061	Tornado #106	2009	8085		
1352	397062	Tornado #107	2009	8086		
1353	397063	Tornado #108	2009	8087		
1354	397064	Tornado #109	2009	8088		
1355	397065	Tornado #110	2009	8089		
1356	397066	Tornado #111	2009	8090		
1357	397067	Tornado #112	2009	8091		
1358	397068	Tornado #113	2009	8092		
1359	397069	Tornado #114	2009	8093		
1360	397070	Tornado #115	2009	8094		
1361	397071	Tornado #116	2009	8095		
1362	397072	Tornado #117	2009	8096		
1363	397073	Tornado #118	2009	8097		
1364	397924	ZELL 1	2009	110014		
1365	397925	ZELL 2	2009	110015		
1366	397926	ZELL 3	2009	110016		
1367	397927	ZELL 4	2009	110017		
1368	397928	ZELL 5	2009	110018		
1369	397929	ZELL 6	2009	110019		
1370	397930	ZELL 7	2009	110020		
1371	397931	ZELL 8	2009	110021		
1372	397932	ZELL 9	2009	110022		
1373	397933	ZELL 10	2009	110023		
1374	397934	ZELL 11	2009	110024		
1375	397935	ZELL 12	2009	110025		
1376	397936	ZELL 13	2009	110026		
1377	397937	ZELL 14	2009	110027		
1378	397938	ZELL 15	2009	110028		
1379	397939	ZELL 16	2009	110029		
1380	397940	ZELL 17	2009	110030		
1381	397941	ZELL 18	2009	110031		
1382	397942	ZELL 19	2009	110032		
1383	397943	ZELL 20	2009	110033		
1384	397944	ZELL 21	2009	110034		
1385	397945	ZELL 22	2009	110035		
1386	397946	ZELL 23	2009	110036		

38/42

EXHIBIT A

Unpatented Lode Claims and Mill Site Claims:

Pinal Co., AZ Pioneer-Mineral Creek-Cochran-Copper Butte-Riverside Mining Districts

	EXHIBIT A ASARCO LLC					
	AMC SERIAL No.	CLAIM NAME	BOOK/ DOCKET	PAGE	AMENDED REAMENDED BK/DOC	AMENDED REAMENDED PAGE
1387	397947	ZELL 24	2009	110037		
1388	397948	ZELL 25	2009	110038		
1389	397949	ZELL 26	2009	110039		
1390	397950	ZELL 27	2009	110040		
1391	397951	ZELL 28	2009	110041		
1392	397952	ZELL 29	2009	110042		
1393	397953	ZELL 30	2009	110043		
1394	397954	ZELL 31	2009	110044		
1395	397955	ZELL 32	2009	110045		
1396	397956	ZELL 33	2009	110046		
1397	397957	ZELL 34	2009	110047		
1398	397958	ZELL 35	2009	110048		
1399	397959	ZELL 36	2009	110049		
1400	397971	RIPSEY 1	2009	110177		
1401	397972	RIPSEY 2	2009	110178		
1402	397973	RIPSEY 3	2009	110179		
1403	397974	RIPSEY 4	2009	110180		
1404	397975	RIPSEY 5	2009	110181		
1405	397976	RIPSEY 6	2009	110182		
1406	397977	RIPSEY 7	2009	110183		
1407	397978	RIPSEY 8	2009	110184		
1408	397979	RIPSEY 9	2009	110185		
1409	397980	RIPSEY 10	2009	110186		
1410	397981	RIPSEY 11	2009	110187		
1411	397982	RIPSEY 12	2009	110188		
1412	397983	RIPSEY 13	2009	110189		
1413	397984	RIPSEY 14	2009	110190		
1414	397985	RIPSEY 15	2009	110191		
1415	397986	RIPSEY 16	2009	110192		
1416	397987	RIPSEY 17	2009	110193		
1417	397988	RIPSEY 18	2009	110194		
1418	397989	RIPSEY 19	2009	110195		
1419	397990	RIPSEY 20	2009	110196		
1420	397991	RIPSEY 21	2009	110197		
1421	397992	RIPSEY 22	2009	110198		
1422	397993	RIPSEY 23	2009	110199		
1423	397994	RIPSEY 24	2009	110200		
1424	397995	RIPSEY 25	2009	110201		

38/42

EXHIBIT A

Unpatented Lode Claims and Mill Site Claims:
Pinal Co., AZ Pioneer-Mineral Creek-Cochran-Copper Butte-Riverside Mining Districts

	EXHIBIT A					
	ASARCO LLC					
	AMC SERIAL No.	CLAIM NAME	BOOK/ DOCKET	PAGE	AMENDED REAMENDED	
					BK/DOC	PAGE
1425	397996	RIPSEY 26	2009	110202		
1426	397997	RIPSEY 27	2009	110203		
1427	397998	RIPSEY 28	2009	110204		
1428	397999	RIPSEY 29	2009	110205		
1429	398000	RIPSEY 30	2009	110206		
1430	398001	RIPSEY 31	2009	110207		
1431	398002	RIPSEY 32	2009	110208		
1432	398003	RIPSEY 33	2009	110209		
1433	398004	RIPSEY 34	2009	110210		
1434	398005	RIPSEY 35	2009	110211		
1435	398006	RIPSEY 36	2009	110212		
1436	398007	ELDER 1	2009	110140		
1437	398008	ELDER 2	2009	110141		
1438	398009	ELDER 3	2009	110142		
1439	398010	ELDER 4	2009	110143		
1440	398011	ELDER 5	2009	110144		
1441	398012	ELDER 6	2009	110145		
1442	398013	ELDER 7	2009	110146		
1443	398014	ELDER 8	2009	110147		
1444	398015	ELDER 9	2009	110148		
1445	398016	ELDER 10	2009	110149		
1446	398017	ELDER 11	2009	110150		
1447	398018	ELDER 12	2009	110151		
1448	398019	ELDER 13	2009	110152		
1449	398020	ELDER 14	2009	110153		
1450	398021	ELDER 15	2009	110154		
1451	398022	ELDER 16	2009	110155		
1452	398023	ELDER 17	2009	110156		
1453	398024	ELDER 18	2009	110157		
1454	398025	ELDER 19	2009	110158		
1455	398026	ELDER 20	2009	110159		
1456	398027	ELDER 21	2009	110160		
1457	398028	ELDER 22	2009	110161		
1458	398029	ELDER 23	2009	110162		
1459	398030	ELDER 24	2009	110163		
1460	398031	ELDER 25	2009	110164		
1461	398032	ELDER 26	2009	110165		
1462	398033	ELDER 27	2009	110166		

38/5C

EXHIBIT A

Unpatented Lode Claims and Mill Site Claims:
Pinal Co., AZ Pioneer-Mineral Creek-Cochran-Copper Butte-Riverside Mining Districts

	EXHIBIT A					
	ASARCO LLC					
	AMC SERIAL No.	CLAIM NAME	BOOK/ DOCKET	PAGE	AMENDED REAMENDED	
					BK/DOC	PAGE
1463	398034	ELDER 28	2009	110167		
1464	398035	ELDER 29	2009	110168		
1465	398036	ELDER 30	2009	110169		
1466	398037	ELDER 31	2009	110170		
1467	398038	ELDER 32	2009	110171		
1468	398039	ELDER 33	2009	110172		
1469	398040	ELDER 34	2009	110173		
1470	398041	ELDER 35	2009	110174		
1471	398042	ELDER 36	2009	110175		
1472	398043	WOOLEY 1	2009	110113		
1473	398044	WOOLEY 2	2009	110114		
1474	398045	WOOLEY 3	2009	110115		
1475	398046	WOOLEY 4	2009	110116		
1476	398047	WOOLEY 5	2009	110117		
1477	398048	WOOLEY 6	2009	110118		
1478	398049	WOOLEY 7	2009	110119		
1479	398050	WOOLEY 8	2009	110120		
1480	398051	WOOLEY 9	2009	110121		
1481	398052	WOOLEY 10	2009	110122		
1482	398053	WOOLEY 11	2009	110123		
1483	398054	WOOLEY 12	2009	110124		
1484	398055	WOOLEY 13	2009	110125		
1485	398056	WOOLEY 14	2009	110126		
1486	398057	WOOLEY 15	2009	110127		
1487	398058	WOOLEY 16	2009	110128		
1488	398059	WOOLEY 17	2009	110129		
1489	398060	WOOLEY 18	2009	110130		
1490	398061	WOOLEY 19	2009	110131		
1491	398062	WOOLEY 20	2009	110132		
1492	398063	WOOLEY 21	2009	110133		
1493	398064	WOOLEY 22	2009	110134		
1494	398065	WOOLEY 23	2009	110135		
1495	398066	WOOLEY 24	2009	110136		
1496	398067	WOOLEY 25	2009	110137		
1497	398068	WOOLEY 26	2009	110138		
1498	398069	WOOLEY 27	2009	110139		
1499	398070	PEG LEG 1	2009	110077		
1500	398071	PEG LEG 2	2009	110078		

38/5C

EXHIBIT A

Unpatented Lode Claims and Mill Site Claims:
Pinal Co., AZ Pioneer-Mineral Creek-Cochran-Copper Butte-Riverside Mining Districts

	EXHIBIT A					
	ASARCO LLC					
	AMC SERIAL No.	CLAIM NAME	BOOK/ DOCKET	PAGE	AMENDED REAMENDED	
					BK/DOC	PAGE
1501	398072	PEG LEG 3	2009	110079		
1502	398073	PEG LEG 4	2009	110080		
1503	398074	PEG LEG 5	2009	110081		
1504	398075	PEG LEG 6	2009	110082		
1505	398076	PEG LEG 7	2009	110083		
1506	398077	PEG LEG 8	2009	110084		
1507	398078	PEG LEG 9	2009	110085		
1508	398079	PEG LEG 10	2009	110086		
1509	398080	PEG LEG 11	2009	110087		
1510	398081	PEG LEG 12	2009	110088		
1511	398082	PEG LEG 13	2009	110089		
1512	398083	PEG LEG 14	2009	110090		
1513	398084	PEG LEG 15	2009	110091		
1514	398085	PEG LEG 16	2009	110092		
1515	398086	PEG LEG 17	2009	110093		
1516	398087	PEG LEG 18	2009	110094		
1517	398088	PEG LEG 19	2009	110095		
1518	398089	PEG LEG 20	2009	110096		
1519	398090	PEG LEG 21	2009	110097		
1520	398091	PEG LEG 22	2009	110098		
1521	398092	PEG LEG 23	2009	110099		
1522	398093	PEG LEG 24	2009	110100		
1523	398094	PEG LEG 25	2009	110101		
1524	398095	PEG LEG 26	2009	110102		
1525	398096	PEG LEG 27	2009	110103		
1526	398097	PEG LEG 28	2009	110104		
1527	398098	PEG LEG 29	2009	110105		
1528	398099	PEG LEG 30	2009	110106		
1529	398100	PEG LEG 31	2009	110107		
1530	398101	PEG LEG 32	2009	110108		
1531	398102	PEG LEG 33	2009	110109		
1532	398103	PEG LEG 34	2009	110110		
1533	398104	PEG LEG 35	2009	110111		
1534	398105	PEG LEG 36	2009	110112		
1535	398106	GILA 1	2009	110050		
1536	398107	GILA 2	2009	110051		
1537	398108	GILA 3	2009	110052		
1538	398109	GILA 4	2009	110053		

38/5C

EXHIBIT A

Unpatented Lode Claims and Mill Site Claims:
Pinal Co., AZ Pioneer-Mineral Creek-Cochran-Copper Butte-Riverside Mining Districts

	EXHIBIT A					
	ASARCO LLC					
	AMC SERIAL No.	CLAIM NAME	BOOK/ DOCKET	PAGE	AMENDED REAMENDED	
					BK/DOC	PAGE
1538	398110	GILA 5	2009	110054		
1540	398111	GILA 6	2009	110055		
1541	398112	GILA 7	2009	110056		
1542	398113	GILA 8	2009	110057		
1543	398114	GILA 9	2009	110058		
1544	398115	GILA 10	2009	110059		
1545	398116	GILA 11	2009	110060		
1546	398117	GILA 12	2009	110061		
1547	398118	GILA 13	2009	110062		
1548	398119	GILA 14	2009	110063		
1549	398120	GILA 15	2009	110064		
1550	398121	GILA 16	2009	110065		
1551	398122	GILA 17	2009	110066		
1552	398123	GILA 18	2009	110067		
1553	398124	GILA 19	2009	110068		
1554	398125	GILA 20	2009	110069		
1555	398126	GILA 21	2009	110070		
1556	398127	GILA 22	2009	110071		
1557	398128	GILA 23	2009	110072		
1558	398129	GILA 24	2009	110073		
1559	398130	GILA 25	2009	110074		
1560	398131	GILA 26	2009	110075		
1561	398132	GILA 27	2009	110076		
1562	399168	HILL 4	2010	11549		
1563	399169	HILL 5	2010	11550		
1564	399170	HILL 6	2010	11551		
1565	399171	HILL 7	2010	11552		
1566	399172	HILL 8	2010	11553		
1567	399173	HILL 9	2010	11554		
1568	399174	HILL 10	2010	11555		
1569	399175	HILL 11	2010	11556		
1570	399176	HILL 12	2010	11557		
1571	399177	HILL 13	2010	11558		
1572	399178	HILL 14	2010	11559		
1573	399179	HILL 15	2010	11560		
1574	399180	HILL 16	2010	11561		
1575	399181	HILL 17	2010	11562		
1576	399182	HILL 18	2010	11563		

38/5C

EXHIBIT A
Unpatented Lode Claims and Mill Site
Pinal Co., AZ Pioneer-Mineral Creek-Cochran-Copper Butte-Riverside Mining Districts

	EXHIBIT A ASARCO LLC					
	AMC SERIAL No.	CLAIM NAME	BOOK/ DOCKET	PAGE	AMENDED REAMENDED BK/DOC	AMENDED REAMENDED PAGE
1577	399183	HILL 19	2010	11564		
1578	399184	HILL 20	2010	11565		
1579	399185	HILL 21	2010	11566		
1580	399186	HILL 22	2010	11567		
1581	399187	HILL 23	2010	11568		
1582	399188	HILL 24	2010	11569		
1583	399189	HILL 25	2010	11570		
1584	399190	HILL 26	2010	11571		
1585	399191	HILL 27	2010	11572		
1586	399192	HILL 28	2010	11573		
1587	399193	HILL 29	2010	11574		
1588	399194	HILL 30	2010	11575		
1589	399195	HILL 31	2010	11576		
1590	399196	HILL 32	2010	11577		
1591	399197	HILL 33	2010	11578		
1592	399198	SPRING 1	2010	11579		
1593	399199	SPRING 2	2010	11580		
1594	399200	SPRING 3	2010	11581		
1595	399201	SPRING 4	2010	11582		
1596	399202	SPRING 5	2010	11583		
1597	399203	SPRING 6	2010	11584		
1598	399204	SPRING 7	2010	11585		
1599	399205	SPRING 8	2010	11586		
1600	399206	SPRING 9	2010	11587		
1601	399207	SPRING 10	2010	11588		
1602	399208	SPRING 11	2010	11589		
1603	399209	SPRING 12	2010	11590		
1604	399210	SPRING 13	2010	11591		
1605	399211	SPRING 14	2010	11592		
1606	399212	SPRING 15	2010	11593		
1607	401968	SCOTT #1	2010	77252		
1608	401969	SCOTT #2	2010	77253		
1609	401970	SCOTT #3	2010	77254		
1610	401971	SCOTT #4	2010	77255		
1611	401972	SCOTT #5	2010	77256		
1612	401973	SCOTT #6	2010	77257		
1613	401974	SCOTT #7	2010	77258		
1614	401975	SCOTT #8	2010	77259		

RECEIVED ARIZONA 2011 JUL 11 A 10:00

38/sc

EXHIBIT A
Unpatented Lode Claims and Mill Site Claims:
Pinal Co., AZ Pioneer-Mineral Creek-Cochran-Copper Butte-Riverside Mining Districts

	EXHIBIT A ASARCO LLC					
	AMC SERIAL No.	CLAIM NAME	BOOK/ DOCKET	PAGE	AMENDED REAMENDED BK/DOC	AMENDED REAMENDED PAGE
1615	401976	SCOTT #9	2010	77260		
1616	401977	SCOTT #10	2010	77261		
1617	401978	SCOTT #11	2010	77262		
1618	401979	SCOTT #12	2010	77263		
1619	401980	SCOTT #13	2010	77264		
1620	401981	SCOTT #14	2010	77265		
1621	401982	SCOTT #15	2010	77266		
1622	401983	SCOTT #16	2010	77267		
1623	401984	SCOTT #17	2010	77268		
1624	401985	SCOTT #18	2010	77269		
1625	401986	SCOTT #19	2010	77270		
1626	401987	SCOTT #20	2010	77271		
1627	401988	SCOTT #21	2010	77272		
1628	401989	SCOTT #22	2010	77273		
1629	401990	HALEY #23	2010	77274		
1630	401991	HALEY #24	2010	77275		
1631	401992	HALEY #25	2010	77276		
1632	401993	HALEY #26	2010	77277		
1633	401994	HALEY #27	2010	77278		
1634	401995	HALEY #28	2010	77279		
1635	401996	HALEY #29	2010	77280		
1636	401997	HALEY #30	2010	77281		
1637	401998	HALEY #31	2010	77282		
1638	401999	HALEY #32	2010	77283		
1639	402000	CHILITO #43/Amended	2010	9029	2010	11449
1640	402001	CHILITO #42/Amended	2010	9030	2010	11450
1641	407395	WALNUT 1	2011	38471		
1642	407396	WALNUT 2	2011	38472		
1643	407397	WALNUT 3	2011	38473		
1644	407398	WALNUT 4	2011	38474		
1645	407399	WALNUT 5	2011	38475		
1646	407400	WALNUT 6	2011	38476		
1647	407401	WALNUT 7	2011	38477		
1648	407402	WALNUT 8	2011	38478		
1649	407403	WALNUT 9	2011	38479		
1650	407404	WALNUT 10	2011	38480		
1651	407405	WALNUT 11	2011	38481		
1652	407406	WALNUT 12	2011	38482		

RECEIVED ARIZONA 2011 JUL 11 A 10:00

38/sc

EXHIBIT A
Unpatented Lode Claims and Mill Site Claims:
Pinal Co., AZ Pioneer-Mineral Creek-Cochran-Copper Butte-Riverside Mining Districts

	EXHIBIT A ASARCO LLC					
	AMC SERIAL No.	CLAIM NAME	BOOK/ DOCKET	PAGE	AMENDED REAMENDED BK/DOC	AMENDED REAMENDED PAGE
1653	407407	WALNUT 13	2011	38483		
1654	407408	WALNUT 14	2011	38484		
1655	407409	WALNUT 15	2011	38485		
1656	407410	WALNUT 16	2011	38486		
1657	407411	WALNUT 17	2011	38487		
1658	407412	WALNUT 18	2011	38488		
1659	407413	WALNUT 19	2011	38489		
1660	407414	WALNUT 20	2011	38490		
1661	407415	WALNUT 21	2011	38491		
1662	407416	WALNUT 22	2011	38492		
1663	407417	WALNUT 23	2011	38493		
1664	407418	WALNUT 24	2011	38494		
1665	407419	WALNUT 25	2011	38495		
1666	407420	WALNUT 26	2011	38496		
1667	407421	WALNUT 27	2011	38497		
1668	407422	WALNUT 28	2011	38498		
1669	407423	WALNUT 29	2011	38499		
1670	407424	WALNUT 30	2011	38500		
1671	407425	WALNUT 31	2011	38501		
1672	407426	WALNUT 32	2011	38502		
1673	407427	WALNUT 33	2011	38503		
1674	407428	WALNUT 34	2011	38504		
1675	407429	WALNUT 35	2011	38505		
1676	407430	WALNUT 36	2011	38506		
1677	407431	WALNUT 37	2011	38507		
1678	407432	WALNUT 38	2011	38508		
1679	407433	WALNUT 39	2011	38509		
1680	407434	WALNUT 40	2011	38510		
1681	407435	WALNUT 41	2011	38511		
1682	407436	WALNUT 42	2011	38512		
1683	407437	WALNUT 43	2011	38513		
1684	407438	WALNUT 44	2011	38514		
1685	407439	WALNUT 45	2011	38515		
1686	407440	WALNUT 46	2011	38516		
1687	407441	PROSPER 1	2011	38517		
1688	407442	PROSPER 2	2011	38518		
1689	407443	PROSPER 3	2011	38519		
1690	407444	PROSPER 4	2011	38520		

RECEIVED ARIZONA 2011 JUL 11 A 10:00

38/sc

EXHIBIT A
Unpatented Lode Claims and Mill Site Claims:
Pinal Co., AZ Pioneer-Mineral Creek-Cochran-Copper Butte-Riverside Mining Districts

	EXHIBIT A ASARCO LLC					
	AMC SERIAL No.	CLAIM NAME	BOOK/ DOCKET	PAGE	AMENDED REAMENDED BK/DOC	AMENDED REAMENDED PAGE
1691	407445	PROSPER 5	2011	38521		
1692	407446	PROSPER 6	2011	38522		
1693	407447	PROSPER 7	2011	38523		
1694	407448	PROSPER 8	2011	38524		
1695	407449	PROSPER 9	2011	38525		
1696	407450	PROSPER 10	2011	38526		
1697	407451	PROSPER 11	2011	38527		
1698	407452	PROSPER 12	2011	38528		
1699	407453	PROSPER 13	2011	38529		
1700	407454	PROSPER 14	2011	38530		
1701	407455	PROSPER 15	2011	38531		
1702	407456	PROSPER 16	2011	38532		
1703	407457	PROSPER 17	2011	38533		
1704	407458	PROSPER 18	2011	38534		
1705	407459	PROSPER 19	2011	38535		
1706	407460	PROSPER 20	2011	38536		
1707	407461	PROSPER 21	2011	38537		
1708	407462	PROSPER 22	2011	38538		
1709	407463	PROSPER 23	2011	38539		
1710	407464	PROSPER 24	2011	38540		
1711	407465	PROSPER 25	2011	38541		
1712	407466	PROSPER 26	2011	38542		
1713	407467	PROSPER 27	2011	38543		
1714	407468	PROSPER 28	2011	38544		
1715	407469	PROSPER 29	2011	38545		
1716	407470	PROSPER 30	2011	38546		
1717	407471	PROSPER 31	2011	38547		
1718	407472	PROSPER 32	2011	38548		
1719	407473	PROSPER 33	2011	38549		
1720	407474	PROSPER 34	2011	38550		
1721	407475	PROSPER 35	2011	38551		
1722	407476	PROSPER 36	2011	38552		
1723	407477	PROSPER 37	2011	38553		
1724	407478	PROSPER 38	2011	38554		
1725	407479	PROSPER 39	2011	38555		
1726	407480	PROSPER 40	2011	38556		
1727	407481	PROSPER 41	2011	38557		
1728	407482	PROSPER 42	2011	38558		

38/sc

EXHIBIT A

Unpatented Lode Claims and Mill Site Claims:

Pinal Co., AZ Pioneer-Mineral Creek-Cochran-Copper Butte-Riverside Mining Districts

	EXHIBIT A					
	ASARCO LLC					
	AMC SERIAL No.	CLAIM NAME	BOOK/ DOCKET	PAGE	AMENDED REAMENDED	
					BK/DOC	PAGE
1729	407483	PROSPER 43	2011	38559		
1730	407484	PROSPER 44	2011	38560		
1731	407485	PROSPER 45	2011	38561		

PHOENIX, ARIZONA
2011 JUL 11 A 10:00
AZ STATE OFFICE
RECEIVED

3/SC

United States Department of the Interior
Bureau of Land Management
LANDS/RECREATION & PLANNING
ONE N CENTRAL AVE
PHOENIX, AZ 85004 -2203
Phone: 602-417-9200

Receipt

No: 2379097

Transaction #: 2454002
Date of Transaction: 07/11/2011

ENTERED INTO COMPUTER
JUL 12 2011 PB

CUSTOMER:

ASARCO LLC
5285 E WILLIAMS CIR STE 2000
TUCSON,AZ 85711-7711 US

LINE #	QTY	DESCRIPTION	REMARKS	UNIT PRICE	TOTAL
1	1.00	LOCATABLE MINERALS / MINING CLAIMS-NOT NEW-UNADJUD,ONE AUTH NO. ONLY / MINING CLAIM MONEY RECEIVED **CASES:** AMC1186/$242340.00	MAINT (1731) 2012	- n/a -	242340.00
				TOTAL:	**$242,340.00**

PAYMENT INFORMATION

1	AMOUNT:	242340.00	POSTMARKED:	N/A
	TYPE:	CHECK	RECEIVED:	07/11/2011
	CHECK NO:	4876		
	NAME:	ASARCO LLC 5285 E WILLIAMS CIR STE 2000 TUCSON AZ 85711-7711 US		

REMARKS

This receipt was generated by the automated BLM Collections and Billing System and is a paper representation of a portion of the official electronic record contained therein.

CBS Export Results Report

Message:

1730 ROWS RETRIEVED

CBS Export Results Report

☐ Include Resolved Records

Record Status

- ○ Error Records (E/M/I)
- ○ Accepted Records (A/W)
- ○ "On Hold" Records (H)
- ◉ All Records (for s/n or receipt nr)
- ○ Exported, No Results From CBS
- ○ New (not yet exported)

Search Criteria

Enter export Date (mm/dd/yyyy) ALL
Serial Number match (optional)
Receipt Nr (optional) 2379097
Export Nr (exclusive)
LR2000 User (defaults to login) ALL

Query Reset

Responsible Area (Errors Only)

- ○ User (U,X)
- ○ Programmer (P,X)
- ◉ All (U,P,X)

User Guide

	Resend?	Export Nr	A/D	Serial Nr	Mult	Code	$ Amount	Remarks	Receipt Nr	LR2000 User	#Msg	Resolved?	OK	Stat1	Area	CBS Msg 1	Stat2	Area	Msg 2	CBS 392 ID	392 $ Amt	Action Update Date	Resend	Resend Orig	Export Date
1	☐	3080169	A	AMC1186		682	140.00	2012	2379097	PAULINEB		☐								1646910	242340.00	7/12/2011 13:41			
2	☐	3080170	A	AMC1187		682	140.00	2012	2379097	PAULINEB		☐								1646910	242340.00	7/12/2011 13:41			
3	☐	3080171	A	AMC48401		682	140.00	2012	2379097	PAULINEB		☐								1646910	242340.00	7/12/2011 13:43			
4	☐	3080172	A	AMC48402		682	140.00	2012	2379097	PAULINEB		☐								1646910	242340.00	7/12/2011 13:43			
5	☐	3080173	A	AMC48405		682	140.00	2012	2379097	PAULINEB		☐								1646910	242340.00	7/12/2011 13:44			
6	☐	3080174	A	AMC48406		682	140.00	2012	2379097	PAULINEB		☐								1646910	242340.00	7/12/2011 13:44			
7	☐	3080175	A	AMC48413		682	140.00	2012	2379097	PAULINEB		☐								1646910	242340.00	7/12/2011 13:44			
8	☐	3080176	A	AMC48418		682	140.00	2012	2379097	PAULINEB		☐								1646910	242340.00	7/12/2011 13:44			
9	☐	3080177	A	AMC48420		682	140.00	2012	2379097	PAULINEB		☐								1646910	242340.00	7/12/2011 13:45			
10	☐	3080178	A	AMC48428		682	140.00	2012	2379097	PAULINEB		☐								1646910	242340.00	7/12/2011 13:48			
11	☐	3080179	A	AMC66991		682	140.00	2012	2379097	PAULINEB		☐								1646910	242340.00	7/12/2011 13:48			
12	☐	3080180	A	AMC66992		682	140.00	2012	2379097	PAULINEB		☐								1646910	242340.00	7/12/2011 13:48			
13	☐	3080181	A	AMC66993		682	140.00	2012	2379097	PAULINEB		☐								1646910	242340.00	7/12/2011 13:48			
14	☐	3080182	A	AMC66994		682	140.00	2012	2379097	PAULINEB		☐								1646910	242340.00	7/12/2011 13:48			
15	☐	3080183	A	AMC66995		682	140.00	2012	2379097	PAULINEB		☐								1646910	242340.00	7/12/2011 13:48			
16	☐	3080184	A	AMC66996		682	140.00	2012	2379097	PAULINEB		☐								1646910	242340.00	7/12/2011 13:48			
17	☐	3080185	A	AMC66997		682	140.00	2012	2379097	PAULINEB		☐								1646910	242340.00	7/12/2011 13:48			
18	☐	3080186	A	AMC66998		682	140.00	2012	2379097	PAULINEB		☐								1646910	242340.00	7/12/2011 13:48			
19	☐	3080187	A	AMC66999		682	140.00	2012	2379097	PAULINEB		☐								1646910	242340.00	7/12/2011 13:48			
20	☐	3080188	A	AMC67000		682	140.00	2012	2379097	PAULINEB		☐								1646910	242340.00	7/12/2011 13:48			

JUL 14 2011 12:51 pm

520-798-7500

ASARCO LLC @ 1:13 pm

520-884-6000

Thomas

07/15/2011 10:29:51 AM

Pauline Brown/AZSO/AZ/BLM/DOI
07/15/2011 10:29 AM

To mead_32@msn.com
cc
bcc
Subject Receipt #2379097

Mr. Mead,

I received your phone message this morning and I wish to thank you for responding to my request for verification as to whether any claims were inadvertently left off the 48 page spreadsheet, since cell #1185 was missing from the final print out of listed claims {page 33 of 48}.

I spoke to Thomas Simpson yesterday and mentioned to him that there was actually 1730 claim names listed on the spreadsheet that they submitted for payment {rec'd by BLM on 7-11-11}. I mentioned to him that cell #1185 was missing on the spreadsheet; he told me he would check into it to make sure that all their claims were accounted and paid for.

Since you have searched and found that all the claims are accounted for on the spreadsheet, and that there is actually a total of 1730 claim numbers; we will need a request in writing for the refund of $140.

After our Adjudicator's have certified that an over payment was made, they will authorize the refund.

Thank You and have a nice day,

PAULINE BROWN
LEGAL INSTRUMENTS EXAMINER
U.S. DEPARTMENT OF THE INTERIOR
BUREAU OF LAND MANAGEMENT
AZSO LANDS AND MINERALS ADJUDICATION
ONE NORTH CENTRAL AVE. SUITE 800
PHOENIX, AZ 85004-4427
Phone: 602-417-9360
Fax: 602-417-9490
Pauline_Brown@blm.gov

This electronic mail message contains information that (a) is or may be CONFIDENTIAL, PROPRIETARY IN NATURE, OR OTHERWISE PROTECTED BY LAW FROM DISCLOSURE, and (b) is intended only for the use of the addressee(s) named herein. If you are not an intended recipient, please notify the sender by return e-mail immediately and take the steps necessary to delete the message completely from your computer system. If the reader of this message is not the intended recipient or the employee or agent responsible for delivering this message to the intended recipient, you are hereby notified that any dissemination, distribution, or copying of this communication is strictly prohibited. Not Intended as a Substitute for a Writing: Notwithstanding the Uniform Electronic Transaction Act or any other law of similar effect, absent an express statement to the contrary, this e-mail message, its contents, and any attachments hereto are not intended to represent an offer or acceptance to enter into a contract and are not otherwise intended to bind this sender, or any other person or entity.

07/15/2011 11:49:02 AM

Dan Mead
<mead_32@msn.com>
07/15/2011 11:23 AM

To <paulinebrown@blm.gov>
cc
bcc
Subject RE: Receipt #2379097

Pauline: The claims we are filing on for the next assessment period is 1730. On our spread sheet it showed 1731. We had one hidden cell in our spreadsheet that for some reason didn't change the number like it should have when we were updating the claims list and it counted one more line then it should have. If checked our claim list again this morning against the customer report and it reconciled ok. If you find something different let us know. With the difference in totals we see that the BLM owes us $140.00 in overpayment. Thanks for your time in this matter and if you have any questions please give me a call at 520-419-2622. Dan Mead Land Consultant for ASARCO LLC.

Thanks Dan

-----Original Message-----
From: paulinebrown@blm.gov [mailto:paulinebrown@blm.gov]
Sent: Friday, July 15, 2011 10:30 AM
To: mead_32@msn.com
Subject: Receipt #2379097

Mr. Mead,

I received your phone message this morning and I wish to thank you for responding to my request for verification as to whether any claims were inadvertently left off the 48 page spreadsheet, since cell #1185 was missing from the final print out of listed claims {page 33 of 48}.

I spoke to Thomas Simpson yesterday and mentioned to him that there was actually 1730 claim names listed on the spreadsheet that they submitted for payment {rec'd by BLM on 7-11-11}. I mentioned to him that cell #1185 was missing on the spreadsheet; he told me he would check into it to make sure that all their claims were accounted and paid for.

Since you have searched and found that all the claims are accounted for on the spreadsheet, and that there is actually a total of 1730 claim numbers; we will need a request in writing for the refund of $140.

After our Adjudicator's have certified that an over payment was made, they will authorize the refund.

Thank You and have a nice day,

PAULINE BROWN
LEGAL INSTRUMENTS EXAMINER
U.S. DEPARTMENT OF THE INTERIOR
BUREAU OF LAND MANAGEMENT
AZSO LANDS AND MINERALS ADJUDICATION
ONE NORTH CENTRAL AVE. SUITE 800
PHOENIX, AZ 85004-4427
Phone: 602-417-9360
Fax: 602-417-9490
Pauline_Brown@blm.gov

This electronic mail message contains information that (a) is or may be CONFIDENTIAL, PROPRIETARY IN NATURE, OR OTHERWISE PROTECTED BY LAW FROM DISCLOSURE, and (b) is intended only for the use of the addressee(s) named herein. If you are not an intended recipient, please notify the sender by return e-mail immediately and take the steps necessary to delete the message completely from your computer system. If the reader of this message is not the intended recipient or the employee or agent responsible for delivering this message to the intended recipient, you are hereby notified that any dissemination, distribution, or copying of this communication is strictly prohibited. Not Intended as a Substitute for a Writing: Notwithstanding the Uniform Electronic Transaction Act or any other law of similar effect, absent an express statement to the contrary, this e-mail message, its contents, and any attachments hereto are not intended to represent an offer or acceptance to enter into a contract and are not otherwise intended to bind this sender, or any other person or entity.

AMC 1186
AMC 48023
AMC 66892
AMC 138158
AMC 141486
AMC 253273
AMC 277468
AMC 289373
AMC 299632
AMC 303735
AMC 314545
AMC 315170
AMC 325895
AMC 333067
AMC 338178
AMC 344575
AMC 344652
AMC 344757
AMC 345121
AMC 345188
AMC 345354
AMC 345629
AMC 353756
AMC 386029
AMC 388558
AMC 394880
AMC 396956
AMC 397924
AMC 397971
AMC 399168

EXHIBIT A

Unpatented Lode Claims and Mill Site Claims:
Pinal Co., AZ Pioneer-Mineral Creek-Cochran-Copper Butte-Riverside Mining Districts

	AMC SERIAL No.	CLAIM NAME	BOOK/ DOCKET	PAGE	AMENDED REAMENDED	
					BK/DOC	PAGE
1	1186	Teapot No. 11	850	617		
2	1187	Teapot No. 12	850	618		
3	48401	Porphyry	48	158		
4	48402	Quartzite	48	158		
5	48405	Black Copper, Amended	8	454	48	
6	48406	Blue Copper, Amended	8	454	48	
7	48413	Keystone, Amended	8	512	48	
8	48418	North Star, Amended	8	429	48	
9	48420	Senator, Amended	8	455	48	
10	48428	Tip Top, Amended	16	118	48	
11	66991	Chilito No. 1, Amended	47, Mines	577	225	
12	66992	Chilito No. 2, Amended	47, Mines	580	225	
13	66993	Cobre Verde No. 8, Amended, Reamended (Chilito No. 3; Mines 42, 244)	41, Mines	464	224 225	
14	66994	Chilito No. 4, Amended	47, Mines	578	225	
15	66995	Chilito No. 41	225	170		
16	66996	Chilito No. 6, Amended, Reamended	47, Mines	581	42, Mines 225	
17	66997	Chilito No. 7, Amended, Reamended	47, Mines	582	42, Mines 225	
18	66998	Chilito No. 8, Amended	47, Mines	583	225	
19	66999	Copper Glance No. 1 (Chilito 12), Amended, Reamended	41, Mines	464	42, Mines 225	
20	67000	Copper Glance No. 2 (Chilito 13), Amended, Reamended	41, Mines	465	42, Mines 225	
21	67001	Two Bridges (Chilito 14), Amended, Reamended	47, Mines	559	42, Mines 225	
22	67002	Evener (Chilito 15)	47, Mines	560	42, Mines 225	
23	67003	Copper Glance No. 7 (Chilito 19), Amended, Reamended	41, Mines	466	42, Mines 225	
24	67004	Chilena No. 3 (Chilito 29), Amended, Reamended	47, Mines	556	42, Mines 225	
25	67005	Chilena No. 4 (Chilito 30), Amended, Reamended	47, Mines	557	42, Mines 225	

RECEIVED
BLM AZ STATE OFFICE
2010 JUL 28 A 9:04
PHOENIX, ARIZONA

NO. OF CLAIMS 1605
AMOUNT 224700.00
RECEIPT NO. 2178733
INIT. [illegible]

** BLM-ASO**

EXHIBIT A

Unpatented Lode Claims and Mill Site Claims:

Pinal Co., AZ Pioneer-Mineral Creek-Cochran-Copper Butte-Riverside Mining Districts

	AMC SERIAL No.	CLAIM NAME	BOOK/ DOCKET	PAGE	AMENDED REAMENDED	
					BK/DOC	PAGE
26	67006	Chilena No. 5 (Chilito 32), Amended, Reamended	47, Mines	558	42, Mines 225	
27	67007	Chilena No. 2 (Chilito 33), Amended, Reamended	47, Mines	555	42, Mines 225	
28	67008	Chilito No. 42	238	465		
29	67009	Ethel	41, Mines	12		
30	67010	Spring	47, Mines	121		
31	67011	Drusilla	47, Mines	93		
32	67012	Fanny	47, Mines	94		
33	67013	Chilito No. 9, Amended, Reamended	47, Mines	586	224 225	
34	67014	Black Eagle No. 1	49, Mines	550		
35	67015	Black Eagle No. 2	49, Mines	550		
36	67016	Black Eagle No. 3	49, Mines	551		
37	67017	Black Eagle No. 4	49, Mines	551		
38	67018	Black Eagle No. 5	49, Mines	551		
39	67019	Black Eagle No. 6	49, Mines	552		
40	67020	Fraction No. 6, Amended, Reamended	160	511	226 250	
41	67021	Dick No. 17	62	354		
42	67022	Dick No. 18	62	355		
43	67023	Dick No. 19	62	356		
44	67024	Dick No. 20	62	357		
45	67025	Wedge No. 1	431	418		
46	67026	Adobe, Amended	52, Mines	493	372	493
47	67027	A Hunch No. 2, Amended	70, Mines	151	213	35
48	67028	A Hunch No. 3, Amended	70, Mines	488	213	36
49	67029	A Hunch No. 4 Amended	73, Mines	267	213	37
50	67030	A Hunch No. 5, Amended	73, Mines	268	213	38
51	67031	A Hunch No. 6, Amended	73, Mines	269	213	39
52	67032	A Hunch No. 7, Amended	78, Mines	241	213	40
53	67033	Canyon No. 6	364	200		
54	67035	Carnation	30, Mines	499		
55	67036	Chest	35, Mines	197		
56	67037	Chloride Gulch, Amended	15, Mines	219	36, Mines	591
57	67038	Combination, Amended	30, Mines	499	2008-064971	
58	67039	Contact No. 3, Amended	32, Mines	531	2008-064972	
59	67040	Copper Ace No. 1	264	537		

RECEIVED
BLM AZ STATE OFFICE
2008 JUL 28 A 9:04
PHOENIX, ARIZONA

EXHIBIT A

Unpatented Lode Claims and Mill Site Claims:
Pinal Co., AZ Pioneer-Mineral Creek-Cochran-Copper Butte-Riverside Mining Districts

	AMC SERIAL No.	CLAIM NAME	BOOK/ DOCKET	PAGE	AMENDED REAMENDED	
					BK/DOC	PAGE
60	67041	Copper Ace No. 2	264	538		
61	67042	Copper Ace No. 3	264	539		
62	67043	Copper Ace No. 4	264	540		
63	67045	Copper Zone No. 4, Amended	24, Mines	543	372	491
64	67046	Copper Zone No. 5, Amended	24, Mines	544	372	492
65	67047	Happy Vale, Amended	35, Mines	421	2008-064973	
66	67048	Led, Amended	35, Mines	301	2008-064977	
67	67049	Major, Amended	32, Mines	531	2008-064974	
68	67050	Major No. 2	32, Mines	532		
69	67051	Major No. 3, Amended	32, Mines	533	2008-064976	
70	67052	Major No. 4, Amended	35, Mines	421	2008-064978	
71	67053	Major No. 5, Amended	46, Mines	26	2008-064979	
72	67054	Major No. 6, Amended	46, Mines	27	2008-064980	
73	67055	Mescal No. 1, Amended	188	564	193	425
74	67056	Mescal No. 2	188	565		
75	67057	Mescal No. 3	188	566		
76	67058	Mescal No. 4	188	567		
77	67059	Mescal No. 5	189	328		
78	67060	Mescal No. 6	188	568		
79	67061	Mescal No. 7	188	569		
80	67062	Mescal No. 8	189	55		
81	67063	Mescal No. 9	189	56		
82	67064	Mescal No. 10	189	57		
83	67065	Mescal No. 11	189	58		
84	67066	Mescal No. 12	189	59		
85	67067	Mescal No. 13	189	60		
86	67068	Mescal No. 14	189	61		
87	67069	Mescal No. 15	189	62		
88	67070	Mescal No. 16	189	329		
89	67071	Mescal No. 17	189	63		
90	67072	Mescal No. 18	189	199		
91	67073	Mescal No. 19	189	64		
92	67074	Mescal No. 20	189	65		
93	67075	Mescal No. 21	189	210		
94	67076	Mescal No. 22	189	201		
95	67077	Mescal No. 23	189	202		
96	67078	Mescal No. 24	189	203		
97	67079	Mescal No. 25	189	204		

PHOENIX, ARIZONA
2010 JUL 28 A 9:05
BLM AZ STATE OFFICE
RECEIVED

EXHIBIT A

Unpatented Lode Claims and Mill Site Claims:
Pinal Co., AZ Pioneer-Mineral Creek-Cochran-Copper Butte-Riverside Mining Districts

	AMC SERIAL No.	CLAIM NAME	BOOK/ DOCKET	PAGE	AMENDED REAMENDED	
					BK/DOC	PAGE
98	67080	Mescal No. 26, Amended	189	205	194	528
99	67081	Mescal No. 27	194	529		
100	67082	Mescal No. 28	194	530		
101	67083	Mescal No. 29	194	531		
102	67084	Mescal No. 30	194	532		
103	67085	Mescal No. 31	194	533		
104	67086	Mescal No. 32	194	534		
105	67087	Mescal No. 33	194	535		
106	67088	Mescal No. 34	194	536		
107	67089	Mescal No. 35	194	537		
108	67090	Mescal No. 36	194	538		
109	67091	Mescal No. 37	194	539		
110	67092	Mescal No. 38	194	540		
111	67093	Mescal No. 39	194	541		
112	67094	Mescal No. 40	195	564		
113	67095	Mescal No. 41	195	565		
114	67096	Mescal No. 42	195	566		
115	67097	Mescal No. 43	197	230		
116	67098	Mescal No. 44	197	231		
117	67099	Mescal No. 45	197	232		
118	67100	Mescal No. 46	197	233		
119	67101	Mescal No. 47, Amended	197	234	1869	910-911
120	67103	Mescal No. 49, Amended	197	236	1869	914
121	67104	Mescal No. 50, Amended	195	562	1869	916
122	67105	Mescal No. 51	195	563		
123	67106	Mesquite No. 1	197	228		
124	67107	Mesquite No. 2	197	229		
125	67108	Odessa, Amended	35, Mines	422	2008-064981	
126	67109	Olive, Amended	35, Mines	198	2008-064982	
127	67110	Recall, Amended	35, Mines	198	2008-064984	
128	67111	Rustler No. 1	364	196		
129	67112	Rustler No. 2	364	197		
130	67113	Rustler No. 3	364	198		
131	67114	Rustler No. 4	364	199		
132	67115	Silverball (SilverBall), Amended	39, Mines	457	2008-064985	
133	67116	Silver King, Amended	31, Mines	495	2008-064983	
134	67117	Silver Lead	31, Mines	496		

PHOENIX, ARIZONA
2010 JUL 28 A 9:05
BLM AZ STATE OFFICE
RECEIVED

EXHIBIT A

Unpatented Lode Claims and Mill Site Claims:

Pinal Co., AZ Pioneer-Mineral Creek-Cochran-Copper Butte-Riverside Mining Districts

	AMC SERIAL No.	CLAIM NAME	BOOK/ DOCKET	PAGE	AMENDED REAMENDED	
					BK/DOC	PAGE
135	67118	Silver Leaf (SilverLeap), Amended	31, Mines	497	2008-064986	
136	67119	Silver Leap No. 3, Amended	32, Mines	530	2008-064987	
137	67120	Silver Queen, Amended	31, Mines	496	2008-064988	
138	67121	Silver Threads, Amended	31, Mines	497	2008-064989	
139	67122	Star, Amended	31, Mines	494	2008-064990	
140	67123	Would be Expert, Amended	31, Mines	302	2008-064991	
141	67124	Erman No. 1, Amended	537	209	974	163
142	67125	Erman No. 2, Amended	537	210	974	165
143	67126	Erman No. 3, Amended	537	211	974	167
144	67127	Erman No. 4, Amended	537	212	974	169
145	67128	Erman No. 5, Amended	537	213	974	171
146	67129	Erman No. 6, Amended	537	214	974	173
147	67130	Erman No. 7, Amended	537	215	974	175
148	67131	Erman No. 8, Amended	537	216	974	177
149	67132	Erman No. 9, Amended	537	217	974	179
150	67133	Erman No. 10, Amended	537	218	974	181
151	67134	Erman No. 11, Amended	537	219	974	183
152	67135	Erman No. 12, Amended	537	220	974	185
153	67136	Erman No. 13, Amended	537	221	974	187
154	67137	Erman No. 14, Amended	537	222	974	189
155	67138	Erman No. 15, Amended	537	223	974	191
156	67139	Erman No. 16, Amended	537	224	974	193
157	67140	Erman No. 17, Amended	537	225	974	195
158	67141	Erman No. 18, Amended	537	226	974	197
159	67142	Erman No. 19, Amended	537	227	974	199
160	67143	Erman No. 20, Amended	537	228	974	201
161	67144	Erman No. 21, Amended	537	229	974	203
162	67145	Erman No. 22, Amended	537	230	974	205
163	67146	Erman No. 23, Amended	537	231	974	207
164	67147	Erman No. 24, Amended	537	232	974	209
165	67148	Erman No. 25, Amended	537	233	974	211
166	67149	Erman No. 26, Amended	537	234	974	213
167	67150	Erman No. 27, Amended	537	235	974	215
168	67151	Erman No. 28, Amended	537	236	974	217
169	67152	Erman No. 29, Amended	537	237	974	219
170	67153	Erman No. 30, Amended	542	378	974	221
171	67154	Erman No. 31, Amended	542	379	974	223

RECEIVED
ARIZONA STATE OFFICE
2010 JUL 28 A 9:05
PHOENIX, ARIZONA

EXHIBIT A

Unpatented Lode Claims and Mill Site Claims:
Pinal Co., AZ Pioneer-Mineral Creek-Cochran-Copper Butte-Riverside Mining Districts

	AMC SERIAL No.	CLAIM NAME	BOOK/ DOCKET	PAGE	AMENDED REAMENDED	
					BK/DOC	PAGE
172	67155	River No. 4	673	389		
173	67156	River No. 5	673	390		
174	67157	River No. 6	673	391		
175	67158	River No. 7	673	392		
176	67159	River No. 8	673	393		
177	67160	River No. 9	673	394		
178	67161	River No. 13	673	398		
179	67162	River No. 14	673	399		
180	67163	River No. 15	673	400		
181	67164	River No. 16	673	401		
182	67165	River No. 17	673	402		
183	67166	River No. 18	673	403		
184	67167	River No. 22	673	404		
185	67168	River No. 23	673	405		
186	67169	River No. 24	673	406		
187	67170	River No. 25	673	407		
188	67171	River No. 26	673	408		
189	67172	River No. 27	673	409		
190	67173	Southern No. 1	297	230		
191	67174	Southern No. 2	297	231		
192	67175	Southern No. 3	297	232		
193	67176	Southern No. 4	297	233		
194	67177	Southern No. 5, Amended	297	234	1869	940-941
195	67178	Southern No. 6, Amended	297	235	1869	942-943
196	67179	Southern No. 7	334	532		
197	67180	Southern No. 8, Amended	334	533	1869	944-945
198	67181	Ray Southern 1, Amended	47, Mines	462	2008-093768	
199	67182	Ray Southern 5, Amended	47, Mines	463	1869	918-919
200	67183	Ray Southern 6, Amended	47, Mines	464	1869	920-921
201	67184	Ray Southern 7, Amended	47, Mines	465	1869	922-923
202	67187	Ray Southern 10, Amended	47, Mines	468	1869	924-925
203	67188	Ray Southern 11, Amended	47, Mines	469	297	236
204	67189	Ray Southern 12, Amended	47, Mines	470	1869	926-927
205	67193	Ray Southern 16	55, Mines	355		
206	67195	Ray Southern 17, Amended	56, Mines	527	1869	934-935
207	67196	Ray Southern 39, Amended, Reamended	155	134	360 1869	522 636-637

RECEIVED
BLM AZ STATE OFFICE
2010 JUL 28 A 9:05
PHOENIX, ARIZONA

EXHIBIT A

Unpatented Lode Claims and Mill Site Claims:
Pinal Co., AZ Pioneer-Mineral Creek-Cochran-Copper Butte-Riverside Mining Districts

	AMC SERIAL No.	CLAIM NAME	BOOK/ DOCKET	PAGE	AMENDED REAMENDED BK/DOC	AMENDED REAMENDED PAGE
208	67197	Ray Southern 40, Amended, Reamended	155	86	360 1869	523 938-939
209	67198	Ray Southern 41, Amended	155	87	360	524
210	67199	Ray Southern 42, Amended	158	88	360	525
211	67249	Bur No. 1, Amended	719	609	974	225
212	67250	Bur No. 2, Amended	719	610	974	227
213	67251	Bur No. 3, Amended	719	611	974	229
214	67252	Bur No. 4, Amended	719	612	974	231
215	67253	Bur No. 5, Amended	719	613	974	233
216	67254	Bur No. 6, Amended	719	614	974	235
217	67255	Bur No. 7, Amended	719	615	974	237
218	67256	Bur No. 8, Amended	719	616	974	239
219	67257	Bur No. 9, Amended	719	617	974	241
220	67258	Bur No. 10, Amended, Reamended	719	618	974 1890	243 405-406
221	67259	Bur No. 11, Amended	719	619	974	245
222	67260	Bur No. 12, Amended, Reamended	719	620	974 1890	247 407-408
223	67261	Bur No. 13, Amended	719	621	974	249
224	67262	Bur No. 14, Amended, Reamended	719	622	974 1890	251 409-410
225	67263	Bur No. 15, Amended	719	623	974	253
226	67264	Bur No. 16, Amended, Reamended	719	624	974 1890	255 411-412
227	67265	Bur No. 17, Amended, Reamended	719	625	974 1890	257 413-414
228	67266	Bur No. 18, Amended, Reamended	719	626	974 1890	259 415-416
229	67267	Bur No. 19, Amended, Reamended	719	627	974 1890	261 417-418
230	67268	Bur No. 20, Amended, Reamended	719	628	974 1890	263 419-420
231	67269	Bur No. 22, Amended, Reamended	719	630	974 1869	265 946-947
232	67271	Bur No. 24, Amended, Reamended	719	632	974 1869	269 948-949
233	67273	Bur No. 26, Amended, Reamended	719	634	974 1869	273 950-951

PHOENIX, ARIZONA
2010 JUL 28 A 9:05
RECEIVED
BLM AZ STATE OFFICE

EXHIBIT A

Unpatented Lode Claims and Mill Site Claims:
Pinal Co., AZ Pioneer-Mineral Creek-Cochran-Copper Butte-Riverside Mining Districts

	AMC SERIAL No.	CLAIM NAME	BOOK/ DOCKET	PAGE	AMENDED REAMENDED	
					BK/DOC	PAGE
234	67275	Bur No. 28, Amended, Reamended	719	636	974 1869	277 952-953
235	67277	Bur No. 30, Amended, Reamended	719	638	974 1869	281 954-955
236	67278	Bur No. 31, Amended	719	639	974	283
237	67279	Bur No. 32, Amended, Reamended	719	640	974 1869	285 956-957
238	67280	Bur No. 33, Amended	719	641	974	287
239	67281	Bur No. 34, Amended, Reamended	719	642	974 1869	289 970-971
240	67284	Bur No. 37, Amended	719	645	974	295
241	67286	Bur No. 39, Amended	719	647	974	299
242	67287	Bur No. 40, Amended, Reamended	719	648	974 1869	301 978-979
243	67288	Bur No. 41, Amended	719	649	974	303
244	67289	Bur No. 43, Amended	720	591	974	305
245	67290	Bur No. 45, Amended	719	651	974	307
246	67291	Bur No. 46, Amended	719	652	974	309
247	67292	Bur No. 47, Amended	719	653	974	311
248	67293	Bur No. 48, Amended	719	654	974	313
249	67294	Bur No. 49, Amended	719	655	974	315
250	67295	Bur No. 50, Amended	719	656	974	317
251	67296	Bur No. 51, Amended, Reamended	719	657	974 1890	319 421-422
252	67297	Bur No. 52, Amended	719	658	974	321
253	67298	Bur No. 53, Amended, Reamended	719	659	974 1890	323 423-424
254	67299	Bur No. 54, Amended	719	660	974	325
255	67300	Bur No. 55, Amended, Reamended	719	661	974 1890	327 425-426
256	67301	Bur No. 56, Amended	719	662	974	329
257	67302	Bur No. 57, Amended, Reamended	719	663	974 1890	331 427-428
258	67303	Bur No. 58, Amended	719	664	974	333
259	67304	Bur No. 59, Amended, Reamended	719	665	974 1890	335 429-430
260	67305	Bur No. 60, Amended, Reamended	719	666	974 1890	337 431-432

PHOENIX, ARIZONA
2010 JUL 28 A 9:05
BLM AZ STATE OFFICE
RECEIVED

EXHIBIT A

Unpatented Lode Claims and Mill Site Claims:
Pinal Co., AZ Pioneer-Mineral Creek-Cochran-Copper Butte-Riverside Mining Districts

	AMC SERIAL No.	CLAIM NAME	BOOK/ DOCKET	PAGE	AMENDED REAMENDED	
					BK/DOC	PAGE
261	67306	Bur No. 61, Amended, Reamended	719	667	974 1890	339 433-434
262	67307	Bur No. 62, Amended, Reamended	719	668	974 1890	341 435-436
263	67308	Bur No. 63, Amended, Reamended	719	669	974 1890	343 437-438
264	67309	Bur No. 64, Amended, Reamended	719	670	974 1890	345 439-440
265	67310	Bur No. 65, Amended, Reamended	719	671	974 1890	347 441-442
266	67311	Bur No. 66, Amended	719	672	974	349
267	67312	Bur No. 67, Amended, Reamended	719	673	974 1890	351 443-444
268	67313	Bur No. 68, Amended	719	674	974	353
269	67314	Bur No. 69, Amended, Reamended	719	675	974 1890	355 445-446
270	67315	Bur No. 71, Amended	719	677	974	357
271	67316	Bur No. 73, Amended	719	679	974	359
272	67317	Bur No. 75, Amended	719	681	974	361
273	67318	Bur No. 77, Amended, Reamended	719	683	974 1869	363 980-981
274	67321	Bur No. 83, Amended, Reamended	719	689	974 1869	369 984-985
275	67322	Bur No. 86, Amended	719	690	974	371
276	67323	Bur No. 87, Amended	719	691	974	373
277	67324	Bur No. 88, Amended	719	692	974	375
278	67325	Bur No. 89, Amended	719	693	974	377
279	67326	Bur No. 90, Amended	719	694	974	379
280	67327	Bur No. 91, Amended	719	695	974	381
281	67328	Bur No. 92, Amended	719	696	974	383
282	67329	Bur No. 93, Amended	719	697	974	385
283	67330	Bur No. 94, Amended	719	698	974	387
284	67331	Bur No. 95, Amended	719	699	974	389
285	67332	Bur No. 116, Amended	719	718	974	391
286	67333	Bur No. 117, Amended	719	719	974	393
287	67334	Bur No. 118, Amended	719	720	974	395
288	67335	Bur No. 119, Amended	719	721	974	397
289	67336	Bur No. 120, Amended	719	722	974	399

PHOENIX, ARIZONA
2010 JUL 28 A 9:05
RECEIVED
BLM AZ STATE OFFICE

EXHIBIT A

Unpatented Lode Claims and Mill Site Claims:
Pinal Co., AZ Pioneer-Mineral Creek-Cochran-Copper Butte-Riverside Mining Districts

	AMC SERIAL No.	CLAIM NAME	BOOK/ DOCKET	PAGE	AMENDED REAMENDED	
					BK/DOC	PAGE
290	67337	Bur No. 121, Amended	719	723	974	401
291	67338	Bur No. 122, Amended	719	724	974	403
292	67339	Bur No. 123, Amended	719	725	974	405
293	67340	Bur No. 124, Amended	719	726	974	407
294	67341	Bur No. 125, Amended	719	727	974	409
295	67342	Bur No. 126, Amended	719	728	974	411
296	67343	Bur No. 127, Amended	719	729	974	413
297	67344	Bur No. 128, Amended	719	730	974	415
298	67345	Bur No. 129, Amended	719	731	974	417
299	67346	Bur No. 130, Amended	719	732	974	419
300	67349	Belgravia No. 1	536	29		
301	67350	Belgravia No. 2	536	30		
302	67351	Belgravia No. 3	536	31		
303	67352	Belgravia No. 4	536	32		
304	67353	Belgravia No. 5	536	33		
305	67354	Belgravia No. 6	536	34		
306	67355	Belgravia No. 7	536	35		
307	67356	Belgravia No. 8	536	36		
308	67357	Belgravia No. 9	536	37		
309	67358	Belgravia No. 10	536	38		
310	67359	Belgravia No. 11	536	39		
311	67360	Belgravia No. 12	536	40		
312	67361	Belgravia No. 13	536	41		
313	67362	Belgravia No. 14	536	42		
314	67363	Belgravia No. 15	536	43		
315	67364	Belgravia No. 16	536	44		
316	67365	Livingston No. 2	133	196		
317	67366	New Year No. 3	57, Mines	575		
318	67367	New Year No. 4	57, Mines	576		
319	67368	New Year No. 5	57, Mines	577		
320	67369	New Year No. 6	57, Mines	578		
321	67370	New Year No. 7	57, Mines	579		
322	67371	New Year No. 8	57, Mines	580		
323	67372	New Year No. 9	57, Mines	581		
324	67373	Portland 5	683	163		
325	67374	Portland 6	683	164		
326	67375	Portland 7	683	166		
327	67376	Portland No. 8	720	592		

PHOENIX, ARIZONA
2010 JUL 28 A 9:05
BLM AZ STATE OFFICE
RECEIVED

EXHIBIT A

Unpatented Lode Claims and Mill Site Claims:
Pinal Co., AZ Pioneer-Mineral Creek-Cochran-Copper Butte-Riverside Mining Districts

	AMC SERIAL No.	CLAIM NAME	BOOK/ DOCKET	PAGE	AMENDED REAMENDED	
					BK/DOC	PAGE
328	67377	Portland No. 9	720	593		
329	67378	Portland No. 10	720	594		
330	67379	Portland No. 11	720	595		
331	67380	Portland No. 12	720	596		
332	67381	Portland No. 13	720	597		
333	67382	Portland No. 14	720	598		
334	67383	Portland No. 15	720	599		
335	67384	Portland No. 16	720	600		
336	67385	Teapot No. 1	834	692		
337	67386	Teapot No. 2	834	693		
338	67387	Teapot No. 3	834	694		
339	67388	Teapot No. 4	834	695		
340	67389	Teapot No. 5	834	696		
341	67390	Teapot No. 6	834	697		
342	67391	Teapot No. 7	834	698		
343	67392	Teapot No. 8	834	699		
344	67393	Teapot No. 9	834	700		
345	67394	Teapot No. 10	834	701		
346	67395	Red Hills No. 1, Amended	129	129	152	393
347	67396	Red Hills No. 2, Amended	129	130	152	394
348	67397	Red Hills No. 3, Amended	129	131	152	395
349	67398	Red Hills No. 4, Amended	129	132	491	46
350	67399	Red Hills No. 5, Amended	129	133	491	47
351	67400	Red Hills No. 6	129	134		
352	67401	Red Hills No. 7	129	135		
353	67402	Red Hills No. 8	133	195		
354	67403	Red Hills No. 9, Amended	129	137	132	177
355	67404	Red Hills No. 11, Amended	129	139	132	178
356	67405	Red Hills Fraction	487	394		
357	67406	Red Bluff	495	504		
358	67407	West No. 1	520	971		
359	67408	West No. 2	520	972		
360	67409	West No. 3	520	973		
361	67410	West No. 4	520	974		
362	67411	West No. 5	520	975		
363	67412	West No. 6	520	976		
364	67413	West No. 7	520	977		
365	67414	West No. 8	520	978		

PHOENIX, ARIZONA
2010 JUL 28 A 9:05
BLM AZ STATE OFFICE
RECEIVED

EXHIBIT A

Unpatented Lode Claims and Mill Site Claims:

Pinal Co., AZ Pioneer-Mineral Creek-Cochran-Copper Butte-Riverside Mining Districts

	AMC SERIAL No.	CLAIM NAME	BOOK/ DOCKET	PAGE	AMENDED REAMENDED	
					BK/DOC	PAGE
366	67415	West No. 9	520	979		
367	67416	West No. 10	520	980		
368	67417	West No. 11	520	981		
369	67418	West No. 12	520	982		
370	67419	West No. 13	520	983		
371	67420	West No. 14	520	984		
372	67421	West No. 15	520	985		
373	67422	West No. 16	520	986		
374	67423	West No. 17	520	987		
375	67424	West No. 18	520	988		
376	67425	West No. 19	520	989		
377	67426	West No. 20	520	990		
378	67427	West No. 21	520	991		
379	67428	Blue Hills No. 1	280	374		
380	67429	Blue Hills No. 2	280	375		
381	67430	Blue Hills No. 3	280	376		
382	67431	Blue Hills No. 4	280	377		
383	67432	Blue Hills No. 5	280	378		
384	67433	Blue Hills No. 6	280	379		
385	67434	Blue Hills No. 7	280	380		
386	67435	Blue Hills No. 8	280	381		
387	67436	Blue Hills No. 9	280	382		
388	67437	Blue Hills No. 10	280	383		
389	67438	Blue Hills No. 11	280	384		
390	67439	Blue Hills No. 12	280	385		
391	67441	Ray No. 2	545	102		
392	67443	Ray No. 4	545	104		
393	67444	Ray No. 5	545	105		
394	67445	Ray No. 6	545	106		
395	67446	Ray No. 7	545	107		
396	67447	Ray No. 8	545	108		
397	67448	Ray No. 9	545	109		
398	67449	Ray No. 10	545	110		
399	67450	Ray No. 11	545	111		
400	67451	Ray No. 12	545	112		
401	67452	Ray No. 13	545	113		
402	67453	Ray No. 14	545	114		
403	67454	Ray No. 15	552	367		

PHOENIX, ARIZONA
2010 JUL 28 A 9:05
BLM AZ STATE OFFICE
RECEIVED

EXHIBIT A

Unpatented Lode Claims and Mill Site Claims:
Pinal Co., AZ Pioneer-Mineral Creek-Cochran-Copper Butte-Riverside Mining Districts

	AMC SERIAL No.	CLAIM NAME	BOOK/ DOCKET	PAGE	AMENDED REAMENDED	
					BK/DOC	PAGE
404	67455	Ray No. 16	545	116		
405	67456	Ray No. 17	545	117		
406	67457	Ray No. 18	545	118		
407	67459	Ray No. 20	545	120		
408	67460	Ray No. 21	545	121		
409	67461	Ray No. 22	552	381		
410	67462	Ray No. 23	545	122		
411	67463	Ray No. 24	552	382		
412	67464	Ray No. 25	545	123		
413	67465	Ray No. 26	552	383		
414	67466	Ray No. 27	545	124		
415	67467	Ray No. 28	552	384		
416	67468	Ray No. 29	545	125		
417	67469	Ray No. 30	552	385		
418	67470	Ray No. 31	552	386		
419	67471	Ray No. 32	552	387		
420	67472	Ray No. 33	552	388		
421	67473	Ray No. 34	552	389		
422	67474	Ray No. 35	545	126		
423	67475	Ray No. 36	545	127		
424	67476	Ray No. 37	545	128		
425	67477	Ray No. 38	545	129		
426	67478	Ray No. 39	545	130		
427	67479	Ray No. 40	545	131		
428	67480	Ray No. 41	545	132		
429	67481	Ray No. 42	545	133		
430	67482	Ray No. 43	552	390		
431	67483	Ray No. 44	552	391		
432	67484	Ray No. 45	552	392		
433	67485	Ray No. 46	552	393		
434	67486	Ray No. 47	552	394		
435	67487	Ray No. 48	552	395		
436	67488	Ray No. 49	546	444		
437	67489	Ray No. 50	546	445		
438	67490	Ray No. 51	546	446		
439	67491	Ray No. 52	546	447		
440	67492	Ray No. 53	546	448		
441	67493	Ray No. 54	546	449		

PHOENIX, ARIZONA
2010 JUL 28 A 9:05
BLM ARIZONA STATE OFFICE
RECEIVED

EXHIBIT A

Unpatented Lode Claims and Mill Site Claims:

Pinal Co., AZ Pioneer-Mineral Creek-Cochran-Copper Butte-Riverside Mining Districts

	AMC SERIAL No.	CLAIM NAME	BOOK/ DOCKET	PAGE	AMENDED REAMENDED	
					BK/DOC	PAGE
442	67494	Ray No. 55	546	450		
443	67495	Ray No. 56	546	451		
444	67496	Ray No. 57	546	452		
445	67497	Ray No. 58	546	453		
446	67498	Ray No. 59	546	454		
447	67499	Ray No. 60	552	396		
448	67500	Ray No. 61	548	185		
449	67501	Ray No. 62	548	186		
450	67502	Ray No. 63	548	187		
451	67503	Ray No. 64	548	188		
452	67504	Ray No. 65	548	189		
453	67505	Ray No. 66	548	190		
454	67506	Ray No. 67	548	191		
455	67507	Ray No. 68	548	192		
456	67508	Ray No. 69	548	193		
457	67509	Ray No. 70	548	194		
458	67510	Ray No. 71	548	195		
459	67511	Ray No. 72	548	196		
460	67512	Ray No. 73	552	370		
461	67513	Ray No. 74	552	371		
462	67514	Ray No. 75	552	372		
463	67515	Ray No. 76	552	373		
464	67516	Ray No. 77	552	374		
465	67517	Ray No. 78	552	375		
466	67518	Ray No. 79	552	376		
467	67519	Ray No. 80	552	377		
468	67520	Ray No. 81	552	378		
469	67521	Ray No. 82	552	379		
470	67522	Ray No. 83	552	380		
471	67523	Ray No. 84	758	967		
472	67524	Ray No. 85	758	968		
473	67525	Ray No. 86	758	969		
474	67526	Ray No. 87	758	970		
475	67527	Ray No. 88	758	971		
476	67528	Ray No. 89	758	972		
477	67529	Ray No. 90	758	973		
478	67530	Ray No. 91	758	974		
479	67531	Ray No. 92	758	975		

PHOENIX, ARIZONA
2010 JUL 28 A 9:05
BLM AZ STATE OFFICE
RECEIVED

EXHIBIT A

Unpatented Lode Claims and Mill Site Claims:
Pinal Co., AZ Pioneer-Mineral Creek-Cochran-Copper Butte-Riverside Mining Districts

	AMC SERIAL No.	CLAIM NAME	BOOK/ DOCKET	PAGE	AMENDED REAMENDED	
					BK/DOC	PAGE
480	67532	Ray No. 93	758	976		
481	67533	Ray No. 94	758	977		
482	67534	Ray No. 95	758	978		
483	67535	Ray No. 96	758	979		
484	67536	Ray No. 97	758	980		
485	67538	Ray No. 99	785	780		
486	67539	Ray No. 100	785	781		
487	67540	Ray No. 101	785	782		
488	138158	Pat No. 1	1076	304		
489	138159	Pat No. 2	1076	306		
490	138160	Pat No. 3	1076	308		
491	138161	Pat No. 4	1076	310		
492	138162	Nat No. 1	1075	699-700		
493	138163	Nat No. 2	1075	701-702		
494	138164	Nat No. 3	1075	703-704		
495	138165	Nat No. 4	1075	705-706		
496	141524	RMD No. 39	1083	493		
497	141525	RMD No. 40	1083	495		
498	141526	RMD No. 41	1083	497		
499	141527	RMD No. 42	1083	499		
500	141528	RMD No. 43	1083	501		
501	141529	RMD No. 44	1083	503		
502	141530	RMD No. 45	1083	505		
503	141531	RMD No. 46	1083	507		
504	141532	RMD No. 47	1083	509		
505	141533	RMD No. 48	1083	511		
506	141534	RMD No. 49	1083	513		
507	141535	RMD No. 50	1083	515		
508	141536	RMD No. 51	1083	517		
509	141537	RMD No. 52	1083	519		
510	141538	RMD No. 53	1083	521		
511	141539	RMD No. 54	1083	523		
512	141540	RMD No. 55	1083	525		
513	141541	RMD No. 56	1083	527		
514	141542	RMD No. 57	1083	529		
515	141543	RMD No. 58	1083	531		
516	141544	RMD No. 59	1083	533		
517	141545	RMD No. 60	1083	535		

RECEIVED
BLM AZ STATE OFFICE
2000 JUL 28 A 9:05
PHOENIX, ARIZONA

EXHIBIT A

Unpatented Lode Claims and Mill Site Claims:

Pinal Co., AZ Pioneer-Mineral Creek-Cochran-Copper Butte-Riverside Mining Districts

	AMC SERIAL No.	CLAIM NAME	BOOK/ DOCKET	PAGE	AMENDED REAMENDED	
					BK/DOC	PAGE
518	141546	RMD No. 61	1083	537		
519	141547	RMD No. 62	1083	539		
520	141548	RMD No. 63	1083	541		
521	141549	RMD No. 64	1083	543		
522	141550	RMD No. 65	1083	545		
523	141551	RMD No. 66	1083	547		
524	141552	RMD No. 67	1083	549		
525	141553	RMD No. 68	1083	551		
526	141554	RMD No. 69	1083	553		
527	141555	RMD No. 70	1083	555		
528	141622	RMD No. 137	1083	689		
529	141623	RMD No. 138	1083	691		
530	253275	Buckeye 3	1359	963		
531	253276	Buckeye 4	1359	965		
532	253277	Buckeye 5	1359	967		
533	253278	Buckeye 10	1359	969		
534	253279	Somnambulant 1	1360	35		
535	253280	Somnambulant 2	1360	37		
536	253281	Somnambulant 3	1360	39		
537	253282	Somnambulant 4	1360	41		
538	253283	Somnambulant 5	1360	43		
539	253284	Somnambulant 6	1360	45		
540	253285	Somnambulant 7	1360	47		
541	253286	Somnambulant 8	1360	49		
542	253287	Somnambulant 9	1360	51		
543	253288	Somnambulant 10	1360	53		
544	253289	Somnambulant 11	1360	55		
545	253290	Somnambulant 12	1360	57		
546	253291	Somnambulant 13	1360	59		
547	253292	Somnambulant 14	1360	61		
548	253293	Sue 37	1360	63		
549	253294	Sue 38, Amended	1360	65	1381	883
550	253295	Sue 39	1360	67		
551	253296	Sue 40, Amended	1360	69	1381	885
552	253297	Sue 41, Amended	1360	71	1381	887
553	253298	Sue 42, Amended	1360	73	1381	889
554	253299	Sue 43, Amended	1360	75	1381	891
555	253300	Sue 44	1360	77		

RECEIVED
PHOENIX, ARIZONA
2006 JUN 6 A 9:06
BLM AZ STATE OFFICE

EXHIBIT A

Unpatented Lode Claims and Mill Site Claims:
Pinal Co., AZ Pioneer-Mineral Creek-Cochran-Copper Butte-Riverside Mining Districts

	AMC SERIAL No.	CLAIM NAME	BOOK/ DOCKET	PAGE	AMENDED REAMENDED	
					BK/DOC	PAGE
556	253301	Sue 45, Amended	1360	79	1381	893
557	253302	Sue 46	1360	81		
558	253303	Sue 48	1360	83		
559	253304	Sue 49	1360	85		
560	253305	Sue 50	1360	87		
561	253306	Sue 51	1360	89		
562	253307	Sue 52	1360	91		
563	253308	Sue 53	1360	93		
564	253309	Sue 54	1360	95		
565	253310	Sue 55	1360	97		
566	253311	Sue 56	1360	99		
567	253312	Sue 57	1360	101		
568	253313	Sue 58	1360	103		
569	253314	Sue 59	1360	105		
570	253315	Sue 60	1360	107		
571	253316	Sue 61	1360	109		
572	253317	Sue 62	1360	111		
573	253318	Sue 63	1360	113		
574	253319	Sue 64	1360	115		
575	253321	Sue 66	1360	119		
576	253322	Sue 67	1360	121		
577	253324	Sue 69	1360	125		
578	253326	Sue 71	1360	129		
579	253327	Sue 72	1360	131		
580	253328	Sue 73	1360	133		
581	253329	Sue 74	1360	135		
582	253330	Sue 75	1360	137		
583	253331	Sue 76	1360	139		
584	253332	Sue 77	1360	141		
585	253333	Sue 78	1360	143		
586	253334	Sue 79	1360	145		
587	253335	Sue 80	1360	147		
588	253336	Sue 81	1360	149		
589	253337	Sue 82	1360	151		
590	253338	Sue 83	1360	153		
591	253339	Sue 84	1360	155		
592	253340	Sue 85	1360	157		
593	253341	Sue 86	1360	159		

RECEIVED
BLM AZ STATE OFFICE
2011 JUL 28 A 9:05
PHOENIX ARIZONA

EXHIBIT A

Unpatented Lode Claims and Mill Site Claims:
Pinal Co., AZ Pioneer-Mineral Creek-Cochran-Copper Butte-Riverside Mining Districts

	AMC SERIAL No.	CLAIM NAME	BOOK/ DOCKET	PAGE	AMENDED REAMENDED	
					BK/DOC	PAGE
594	253342	Sue 87	1360	161		
595	253343	Sue 88	1360	163		
596	253344	Sue 89	1360	165		
597	253345	Sue 90	1360	167		
598	253346	Sue 91	1360	169		
599	253347	Sue 92	1360	171		
600	253348	Sue 93	1360	173		
601	253349	Sue 94	1360	175		
602	253350	Sue 95	1360	177		
603	253351	Sue 96	1360	179		
604	253352	Sue 97	1360	181		
605	253353	Sue 98	1360	183		
606	253354	Sue 99	1360	185		
607	253355	Sue 100	1360	187		
608	253356	Sue 101	1360	189		
609	253357	Sue 102	1360	191		
610	253358	Sue 103	1360	193		
611	253359	Sue 104	1360	195		
612	253360	Sue 105	1360	197		
613	253361	Sue 116	1360	199		
614	253362	Sue 117	1360	201		
615	253363	Sue 118	1360	203		
616	253364	Sue 119	1360	205		
617	253365	Sue 201	1360	207		
618	253366	TW 12	1360	241		
619	253367	TW 13	1360	243		
620	253368	TW 14, Amended	1360	245	1381	901
621	253369	TW 15	1360	247		
622	253370	TW 16	1360	249		
623	253371	TW 17	1360	251		
624	253372	TW 18	1360	253		
625	253373	TW 19	1360	255		
626	253374	TW 20	1360	257		
627	253375	TW 21	1360	259		
628	253376	TW 22	1360	261		
629	253377	TW 23	1360	263		
630	253378	TW 24	1360	265		
631	253379	TW 25	1360	267		

RECEIVED
PLMA OFFICE
2010 JUL 28 A 9:06
PHOENIX, ARIZONA

EXHIBIT A

Unpatented Lode Claims and Mill Site Claims:
Pinal Co., AZ Pioneer-Mineral Creek-Cochran-Copper Butte-Riverside Mining Districts

	AMC SERIAL No.	CLAIM NAME	BOOK/ DOCKET	PAGE	AMENDED REAMENDED	
					BK/DOC	PAGE
632	253380	TW 26	1360	269		
633	253381	TW 29	1360	271		
634	253382	TW 30	1360	273		
635	253383	TW 31	1360	275		
636	253384	TW 32	1360	277		
637	253385	TW 33	1360	279		
638	253386	TW 34	1360	281		
639	253387	TW 35	1360	283		
640	253388	TW 36	1360	285		
641	253389	TW 37	1360	287		
642	253390	TW 38	1360	289		
643	253391	TW 39	1360	291		
644	253392	TW 40	1360	293		
645	253393	TW 41	1360	295		
646	253394	TW 42	1360	297		
647	253395	TW 43	1360	299		
648	253396	TW 44	1360	301		
649	253397	TW 45	1360	303		
650	253398	TW 46	1360	305		
651	253399	TW 47	1360	307		
652	253400	TW 48	1360	309		
653	253401	TW 49	1360	311		
654	253402	TW 50	1360	313		
655	253403	TW 51	1360	315		
656	253404	TW 52	1360	317		
657	253405	TW 53	1360	319		
658	253406	TW 54	1360	321		
659	253407	TW 55	1360	323		
660	253408	TW 56	1360	325		
661	253409	TW 57	1360	327		
662	253410	TW 58	1360	329		
663	253411	TW 59	1360	331		
664	253412	TW 60	1360	333		
665	253413	TW 61	1360	335		
666	253414	TW 62	1360	337		
667	253415	TW 63	1360	339		
668	253416	TW 64	1360	341		
669	253417	TW 65	1360	343		

RECEIVED
BLM AZ PHOENIX FIELD OFFICE
2007 JUL 23 A 9:04
PHOENIX, ARIZONA

EXHIBIT A

Unpatented Lode Claims and Mill Site Claims:

Pinal Co., AZ Pioneer-Mineral Creek-Cochran-Copper Butte-Riverside Mining Districts

	AMC SERIAL No.	CLAIM NAME	BOOK/ DOCKET	PAGE	AMENDED REAMENDED	
					BK/DOC	PAGE
670	253418	TW 66	1360	345		
671	253419	TW 67	1360	347		
672	253420	TW 68	1360	349		
673	253421	TW 69	1360	351		
674	253422	TW 70	1360	353		
675	253423	TW 71	1360	355		
676	253424	TW 72	1360	357		
677	253425	TW 73	1360	359		
678	253426	TW 74	1360	361		
679	253427	TW 75	1360	363		
680	253428	TW 102	1360	365		
681	253429	TW 103	1360	367		
682	253430	TW 104	1360	369		
683	253456	Copper Butte 20	1359	975		
684	253457	Copper Butte 21	1359	977		
685	253460	Terra 1	1360	209		
686	253461	Terra 2, Amended	1360	211	1381	895
687	253462	Terra 3	1360	213		
688	253463	Terra 4	1360	215		
689	253464	Terra 5	1360	217		
690	253467	Terra 8	1360	223		
691	253468	Terra 9	1360	225		
692	253469	Terra 10	1360	227		
693	253470	Terra 11	1360	229		
694	253471	Terra 12	1360	231		
695	253472	Terra 13	1360	233		
696	253473	Terra 14, Amended	1360	235	1381	897
697	253474	Terra 15, Amended	1360	237	1381	899
698	253475	Terra 16	1360	239		
699	253476	Walnut Canyon 1	1360	295		
700	253477	Walnut Canyon 2	1360	393		
701	253478	Walnut Canyon 3	1360	391		
702	253479	Walnut Canyon 4	1360	389		
703	253480	Walnut Canyon 5	1360	387		
704	253481	Walnut Canyon 6	1360	385		
705	253482	Walnut Canyon 7	1360	383		
706	253483	Walnut Canyon 8	1360	381		
707	253485	Walnut Canyon 14	1360	377		

RECEIVED
2001 JUL 28 A 9:04
PHOENIX, ARIZONA

EXHIBIT A

Unpatented Lode Claims and Mill Site Claims:
Pinal Co., AZ Pioneer-Mineral Creek-Cochran-Copper Butte-Riverside Mining Districts

	AMC SERIAL No.	CLAIM NAME	BOOK/ DOCKET	PAGE	AMENDED REAMENDED	
					BK/DOC	PAGE
708	253486	Walnut Canyon 15	1360	375		
709	253487	Walnut Canyon 18	1360	373		
710	253488	Walnut Canyon 19	1360	371		
711	277468	AX-A No. 1	1487	178-179		
712	277469	AX-A No. 2	1487	180-181		
713	277470	AX-A No. 3	1487	182-183		
714	277471	AX-A No. 4	1487	184-185		
715	277472	AX-A No. 5	1487	186-187		
716	277474	AX-A No. 7	1487	190-191		
717	277498	AX-A No. 31	1487	074-075		
718	277499	AX-A No. 32	1487	076-077		
719	277500	AX-A No. 33	1487	078-079		
720	277501	AX-A No. 34	1487	080-081		
721	277503	AX-A No. 36	1487	084-085		
722	277505	AX-A No. 38	1487	088-089		
723	277507	AX-A No. 40	1487	092-093		
724	277522	AX-A No. 55	1487	122-123		
725	277523	AX-A No. 56	1487	124-125		
726	277524	AX-A No. 57	1487	126-127		
727	277525	AX-A No. 58	1487	128-129		
728	277526	AX-A No. 59	1487	130-131		
729	277527	AX-A No. 60	1487	132-133		
730	277528	AX-A No. 61	1487	134-135		
731	277529	AX-A No. 62	1487	136-137		
732	277530	AX-A No. 63	1487	138-139		
733	277531	AX-A No. 64	1487	140-141		
734	277532	AX-A No. 65	1487	142-143		
735	277533	AX-A No. 66	1487	144-145		
736	277534	AX-A No. 67	1487	146-147		
737	277535	AX-A No. 68	1487	148-149		
738	277536	AX-A No. 69	1487	150-151		
739	277537	AX-A No. 70	1487	152-153		
740	277538	AX-A No. 71	1487	154-155		
741	277540	AX-A No. 73	1487	158-159		
742	277542	AX-A No. 75	1487	162-163		
743	277544	AX-A No. 77	1487	166-167		
744	277550	AXER No. 1	1487	238-239		
745	277551	AXER No. 2	1487	240-241		

PHOENIX, ARIZONA
2010 JUL 28 A 9:06
RECEIVED
BLM

EXHIBIT A

Unpatented Lode Claims and Mill Site Claims:

Pinal Co., AZ Pioneer-Mineral Creek-Cochran-Copper Butte-Riverside Mining Districts

	AMC SERIAL No.	CLAIM NAME	BOOK/ DOCKET	PAGE	AMENDED REAMENDED	
					BK/DOC	PAGE
746	277552	AXER No. 3	1487	242-243		
747	277553	AXER No. 4	1487	244-245		
748	277554	AXER No. 5	1487	246-247		
749	277555	AXER No. 6	1487	248-249		
750	277556	AXER No. 7	1487	250-251		
751	277557	AXER No. 8	1487	252-253		
752	277558	AXER No. 9	1487	254-255		
753	277559	AXER No. 10	1487	256-257		
754	277560	AXER No. 11	1487	258-259		
755	277561	AXER No. 12	1487	260-261		
756	277562	AXER No. 13	1487	262-263		
757	277563	AXER No. 14	1487	264-265		
758	277564	AXER No. 15	1487	266-267		
759	277565	AXER No. 16	1487	268-269		
760	277566	AXER No. 17	1487	270-271		
761	277567	AXER No. 18	1487	272-273		
762	277568	AXER No. 19	1487	274-275		
763	277569	AXER No. 20	1487	276-277		
764	277570	AXER No. 21	1487	278-279		
765	277571	AXER No. 22	1487	280-281		
766	277572	AXER No. 23	1487	282-283		
767	277573	AXER No. 24	1487	284-285		
768	277574	AXER No. 25	1487	286-287		
769	277575	AXER No. 26	1487	288-289		
770	277576	AXER No. 27	1487	290-291		
771	277577	AXER No. 28	1487	292-293		
772	277578	AXER No. 29	1487	294-295		
773	277579	AXER No. 30	1487	296-297		
774	277580	AXER No. 31	1487	298-299		
775	277581	AXER No. 32	1487	300-301		
776	277582	AXER No. 33	1487	302-303		
777	277583	AXER No. 34	1487	304-305		
778	277584	AXER No. 35	1487	306-307		
779	277585	AXER No. 36	1487	308-309		
780	277586	AXER No. 37	1487	310-311		
781	277587	AXER No. 38	1487	312-313		
782	277588	AXER No. 39	1487	314-315		
783	277589	AXER No. 40	1487	316-317		

PHOENIX, ARIZONA
2010 JUL 28 A 9:06
BLM ARIZONA STATE OFFICE
RECEIVED

EXHIBIT A

Unpatented Lode Claims and Mill Site Claims:
Pinal Co., AZ Pioneer-Mineral Creek-Cochran-Copper Butte-Riverside Mining Districts

	AMC SERIAL No.	CLAIM NAME	BOOK/ DOCKET	PAGE	AMENDED REAMENDED	
					BK/DOC	PAGE
784	277590	AXER No. 41	1487	318-319		
785	277591	AXER No. 42	1487	320-321		
786	277592	AXER No. 43	1487	322-323		
787	277593	AXER No. 44	1487	324-325		
788	277594	AXER No. 45	1487	326-327		
789	277595	AXER No. 46	1487	328-329		
790	277596	AXER No. 47	1487	330-331		
791	277597	AXER No. 48	1487	332-333		
792	277598	AXER No. 49	1487	334-335		
793	277599	AXER No. 50	1487	336-337		
794	277600	AXER No. 51	1487	338-339		
795	277601	AXER No. 52	1487	340-341		
796	277602	AXER No. 53	1487	342-343		
797	277603	AXER No. 54	1487	344-345		
798	277604	AXER No. 55	1487	346-347		
799	277605	AXER No. 56	1487	348-349		
800	277606	AXER No. 57	1487	350-351		
801	277607	AXER No. 58	1487	352-353		
802	277608	AXER No. 59	1487	354-355		
803	277609	AXER No. 60	1487	356-357		
804	277610	AXER No. 61	1487	358-359		
805	277611	AXER No. 62	1487	360-361		
806	277612	AXER No. 63	1487	362-363		
807	277613	AXER No. 64	1487	364-365		
808	277614	AXER No. 65	1487	366-367		
809	277615	AXER No. 66	1487	368-369		
810	277616	AXER No. 67	1487	370-371		
811	277617	AXER No. 68	1487	372-373		
812	277618	AXER No. 69	1487	374-375		
813	277619	AXER No. 70	1487	376-377		
814	277620	AXER No. 71	1487	378-379		
815	277621	AXER No. 72	1487	380-381		
816	277622	AXER No. 73	1487	382-383		
817	277623	AXER No. 74	1487	384-385		
818	277624	AXER No. 75	1487	386-387		
819	277625	AXER No. 76	1487	388-389		
820	277626	AXER No. 77	1487	390-391		
821	277627	AXER No. 78	1487	392-393		

PHOENIX, ARIZONA
2010 JUL 28 A 9:06
RECEIVED

EXHIBIT A

Unpatented Lode Claims and Mill Site Claims:

Pinal Co., AZ Pioneer-Mineral Creek-Cochran-Copper Butte-Riverside Mining Districts

	AMC SERIAL No.	CLAIM NAME	BOOK/ DOCKET	PAGE	AMENDED REAMENDED	
					BK/DOC	PAGE
822	277628	AXER No. 79	1487	394-395		
823	277629	AXER No. 80	1487	396-397		
824	277630	AXER No. 81	1487	398-399		
825	277631	AXER No. 82	1487	400-401		
826	277632	AXER No. 83	1487	402-403		
827	277633	AXER No. 84	1487	404-405		
828	277634	AXER No. 85	1487	406-407		
829	277635	AXER No. 86	1487	408-409		
830	277636	AXER No. 87	1487	410-411		
831	277637	AXER No. 88	1487	412-413		
832	277638	AXER No. 89	1487	414-415		
833	277639	AXER No. 90	1487	416-417		
834	277640	AXER No. 91	1487	418-419		
835	277641	AXER No. 92	1487	420-421		
836	277642	AXER No. 93	1487	422-423		
837	277643	AXER No. 94	1487	424-425		
838	277644	AXER No. 95	1487	426-427		
839	277645	AXER No. 96	1487	428-429		
840	277646	AXER No. 97	1487	430-431		
841	277647	AXER No. 98	1487	432-433		
842	277648	AXER No. 99	1487	434-435		
843	277649	AXER No. 100	1487	436-437		
844	277650	AXER No. 101	1487	438-439		
845	277651	AXER No. 102	1487	440-441		
846	277652	AXER No. 103	1487	442-443		
847	277653	AXER No. 104	1487	444-445		
848	277654	AXER No. 105	1487	446-447		
849	277655	AXER No. 106	1487	448-449		
850	277656	AXER No. 107	1487	450-451		
851	277657	AXER No. 108	1487	452-453		
852	277658	AXER No. 109	1487	454-455		
853	277659	AXER No. 110	1487	456-457		
854	277660	AXER No. 111	1487	458-459		
855	277661	AXER No. 112	1487	460-461		
856	277662	AXER No. 113	1487	462-463		
857	277663	AXER No. 114	1487	464-465		
858	277664	AXER No. 115	1487	466-467		
859	277665	AXER No. 116	1487	468-469		

PHOENIX, ARIZONA
2010 JUL 28 A 9:06
RECEIVED

EXHIBIT A

Unpatented Lode Claims and Mill Site Claims:

Pinal Co., AZ Pioneer-Mineral Creek-Cochran-Copper Butte-Riverside Mining Districts

	AMC SERIAL No.	CLAIM NAME	BOOK/ DOCKET	PAGE	AMENDED REAMENDED	
					BK/DOC	PAGE
860	277666	AXER No. 117	1487	470-471		
861	277667	AXER No. 118	1487	472-473		
862	277668	AXER No. 119	1487	474-475		
863	277669	AXER No. 120	1487	476-477		
864	277670	AXER No. 121	1487	478-479		
865	277671	AXER No. 122	1487	480-481		
866	277672	AXER No. 123	1487	482-483		
867	277673	AXER No. 124	1487	484-485		
868	289373	Butte #1	1553	378		
869	289374	Butte #2	1553	379		
870	299654	Raycon 46	1640	316-317		
871	299656	Raycon 48	1640	320-321		
872	299658	Raycon 50	1640	324-325		
873	299660	Raycon 52	1640	328-329		
874	299662	Raycon 54	1640	332-333		
875	299664	Raycon 56	1640	336-337		
876	299673	Raycon 65	1640	354-355		
877	299674	Raycon 66	1640	356-357		
878	299675	Raycon 67	1640	358-359		
879	299676	Raycon 68	1640	360-361		
880	299677	Raycon 69	1640	362-363		
881	299678	Raycon 70	1640	364-365		
882	299693	Raycon 85	1640	394-395		
883	299694	Raycon 86	1640	396-397		
884	299695	Raycon 87	1640	398-399		
885	303735	Elder 3	1671	22		
886	303736	Elder 4	1671	24		
887	303737	Elder 5	1671	26		
888	303738	Elder 6	1671	28		
889	303739	Elder 7	1671	30		
890	303740	Elder 8	1671	32		
891	303741	Elder 9	1671	34		
892	303742	Elder 10	1671	36		
893	303743	Elder 11	1671	38		
894	303744	Elder 12	1671	40		
895	303747	Elder 15, Amended	1671	46	1869	964-965
896	303749	Elder 17	1671	50		
897	303751	Elder 19	1671	54		

RECEIVED
2008 JUL 28 A 9:06

EXHIBIT A

Unpatented Lode Claims and Mill Site Claims:

Pinal Co., AZ Pioneer-Mineral Creek-Cochran-Copper Butte-Riverside Mining Districts

	AMC SERIAL No.	CLAIM NAME	BOOK/ DOCKET	PAGE	AMENDED REAMENDED	
					BK/DOC	PAGE
898	303753	Elder 21	1671	58		
899	303755	Elder 23	1671	62		
900	303762	Elder 30	1671	76		
901	303763	Elder 31	1671	78		
902	303764	Elder 32	1671	80		
903	303765	Elder 33	1671	82		
904	303766	Elder 34	1671	84		
905	303767	Elder 35	1671	86		
906	303768	Elder 36	1671	88		
907	303769	Elder 37	1671	90		
908	303770	Elder 38	1671	92		
909	303771	Elder 39	1671	94		
910	303772	Elder 48	1671	96		
911	303773	Elder 49	1671	98		
912	303774	Elder 50	1671	100		
913	303775	Elder 51	1671	102		
914	303776	Elder 52	1671	104		
915	303777	Elder 53	1671	106		
916	303778	Elder 54	1671	108		
917	303779	Elder 55	1671	110		
918	303780	Elder 56	1671	112		
919	303781	Elder 57	1671	114		
920	314545	Steamboat 1	829	934-36		
921	314546	Steamboat 2	829	937-39		
922	314547	Steamboat 3	829	940-42		
923	314548	Steamboat 4	829	943-45		
924	314549	Steamboat 5	829	946-48		
925	314550	Steamboat 6	829	949-51		
926	314551	Steamboat 7	829	952-54		
927	314552	Steamboat 8	829	955-57		
928	314553	Steamboat 9	829	958-60		
929	314554	Steamboat 10	829	961-63		
930	314555	Steamboat 11	829	964-66		
931	314556	Steamboat 12	829	967-69		
932	314557	Steamboat 13	829	970-72		
933	314558	Steamboat 14	829	973-75		
934	314559	Steamboat 15	829	976-78		
935	314560	Steamboat 16	829	979-81		

RECEIVED
2019 JUL 28 A 9:06

EXHIBIT A

Unpatented Lode Claims and Mill Site Claims:
Pinal Co., AZ Pioneer-Mineral Creek-Cochran-Copper Butte-Riverside Mining Districts

	AMC SERIAL No.	CLAIM NAME	BOOK/ DOCKET	PAGE	AMENDED REAMENDED	
					BK/DOC	PAGE
936	314561	Steamboat 17	829	982-84		
937	314562	Steamboat 18	829	985-87		
938	314563	Steamboat 19	829	988-90		
939	314564	Steamboat 20	829	991-93		
940	314565	Steamboat 21	829	994-96		
941	314566	Steamboat 22	829	997-99		
942	314567	Steamboat 23	829	1000-02		
943	314568	Steamboat 24	830	1001-03		
944	314569	Steamboat 25	830	1004-06		
945	314570	Steamboat 26	830	1007-09		
946	314571	Steamboat 27	830	10 to 12		
947	314572	Steamboat 28	830	13-15		
948	314573	Steamboat 29	830	16-18		
949	314574	Steamboat 30	830	19-21		
950	314575	Steamboat 31	830	22-24		
951	314576	Steamboat 32	830	25-27		
952	314577	Steamboat 33	830	28-30		
953	314578	Steamboat 34	830	31-33		
954	314579	Steamboat 35	830	54-56		
955	314580	Steamboat 36	830	37-39		
956	314581	Steamboat 37	830	40-42		
957	314582	Steamboat 38 Ammended	830	43-45	2008-003064	
958	314583	Steamboat 39	830	46-48		
959	314584	Steamboat 40 Ammended	830	49-51	2008-003065	
960	314585	Steamboat 41	830	52-54		
961	314586	Steamboat 42 Ammended	830	55-57	2008-003066	
962	314587	Steamboat 43	830	58-60		
963	314588	Steamboat 44 Ammended	830	61-63	2008-003067	
964	314589	Steamboat 45 Ammended	830	64-66	2008-003068	
965	314590	Steamboat 46 Ammended	830	67-69	2008-003069	
966	314591	Steamboat 47 Ammended	830	70-72	2008-003070	
967	314592	Steamboat 48 Ammended	830	73-75	2008-003071	
968	314593	Steamboat 49 Ammended	830	76-78	2008-003072	
969	314594	Steamboat 50 Ammended	830	79-81	2008-003073	
970	314595	Steamboat 51	830	82-84		
971	314596	Steamboat 52 Ammended	830	85-87	2008-003074	
972	314597	Steamboat 53	830	88-90		
973	314598	Steamboat 54	830	91-93		

PHOENIX, ARIZONA
2008 JUL 28 A 9:05
RECEIVED
BLM ARIZONA STATE OFFICE

EXHIBIT A

Unpatented Lode Claims and Mill Site Claims:

Pinal Co., AZ Pioneer-Mineral Creek-Cochran-Copper Butte-Riverside Mining Districts

	AMC SERIAL No.	CLAIM NAME	BOOK/ DOCKET	PAGE	AMENDED REAMENDED	
					BK/DOC	PAGE
974	314599	Steamboat 55	830	94-96		
975	314600	Steamboat 56	830	97-99		
976	314601	Steamboat 57	830	100-02		
977	314602	Steamboat 58	830	103-05		
978	314603	Steamboat 59	830	106-08		
979	314604	Steamboat 60	830	109-111		
980	314605	Steamboat 61	830	112-14		
981	314606	Steamboat 62	830	115-17		
982	314607	Steamboat 63	830	118-20		
983	314608	Steamboat 64	830	121-23		
984	314609	Steamboat 65	830	124-26		
985	314610	Steamboat 66	830	127-29		
986	314611	Steamboat 67	830	130-32		
987	314612	Steamboat 68	830	133-35		
988	314613	Steamboat 69	830	136-38		
989	315170	Elder 2	1752	867		
990	315171	Elder 40	1752	869		
991	315172	Elder 41	1752	871		
992	315173	Elder 42	1752	873		
993	315174	Elder 43	1752	875		
994	315175	Elder 44	1752	877		
995	315176	Elder 45	1752	879		
996	315177	Elder 46	1752	881		
997	315178	Elder 47	1752	883		
998	315179	Elder 58	1752	885		
999	315180	Elder 59	1752	887		
1000	315181	Elder 60	1752	889		
1001	315182	Elder 61	1752	891		
1002	315183	Elder 62	1752	962-963		
1003	315184	Elder 63	1752	895		
1004	315185	Elder 64	1752	897		
1005	315186	Elder 65	1752	899		
1006	325895	Sue 65	1869	958-959		
1007	325896	Sue 70	1869	960-961		
1008	325897	Mescal No. 48	1869	912-913		
1009	325898	Ray Southern 14	1869	928-929		
1010	325899	Ray Southern	1869	930-931		
1011	325900	Ray Southern 16-A	1869	932-933		

PHOENIX, ARIZONA
2019 JUL 28 A 9:06
RECEIVED

EXHIBIT A

Unpatented Lode Claims and Mill Site Claims:
Pinal Co., AZ Pioneer-Mineral Creek-Cochran-Copper Butte-Riverside Mining Districts

	AMC SERIAL No.	CLAIM NAME	BOOK/ DOCKET	PAGE	AMENDED REAMENDED	
					BK/DOC	PAGE
1012	325901	Elder 13A	1869	962-963		
1013	325902	Elder 18A	1869	966-967		
1014	325903	Elder 22A	1869	968-969		
1015	325904	Bur No. 35	1869	972-973		
1016	325905	Bur No. 36	1869	974-975		
1017	325906	Bur No. 38	1869	976-977		
1018	325907	Bur No. 81	1869	982-983		
1019	325908	Ray No. 98	1869	986-987		
1020	333067	LOT 5	2080	959-960		
1021	333068	C.E. #1	2080	961-962		
1022	333069	C.E. #2	2080	963-964		
1023	333070	C.E. #3	2080	965-966		
1024	333071	C.E. #4	2080	967-968		
1025	333072	C.E. #5	2080	969-970		
1026	338178	Nat No. 5	1996	3593		
1027	338179	Nat No. 6	1996	3594		
1028	338180	Nat No. 7	1196	3595		
1029	338181	Nat No. 8	1996	3596		
1030	338182	Nat No. 9	1996	3597		
1031	338183	Nat No. 10	1996	3598		
1032	338184	Nat No. 11	1996	3599		
1033	338185	Nat No. 12	1996	3600		
1034	338186	Nat No. 13	1996	3601		
1035	338187	Nat No. 14	1996	3602		
1036	338188	Nat No. 15	1996	3603		
1037	338189	Nat No. 16	1996	3604		
1038	344575	TORTILLA 1	1997	4762		
1039	344576	TORTILLA 2	1997	4763		
1040	344577	TORTILLA 3	1997	4764		
1041	344578	TORTILLA 4	1997	4765		
1042	344579	TORTILLA 5	1997	4766		
1043	344580	TORTILLA 6	1997	4767		
1044	344581	TORTILLA 7	1997	4768		
1045	344582	TORTILLA 8	1997	4769		
1046	344583	TORTILLA 9	1997	4770		
1047	344584	TORTILLA 10	1997	4771		
1048	344585	TORTILLA 11	1997	4772		
1049	344586	TORTILLA 12	1997	4773		

PHOENIX, ARIZONA
2013 JUL 28 A 9:06
RECEIVED
BLM AZ STATE OFFICE

EXHIBIT A

Unpatented Lode Claims and Mill Site Claims:

Pinal Co., AZ Pioneer-Mineral Creek-Cochran-Copper Butte-Riverside Mining Districts

	AMC SERIAL No.	CLAIM NAME	BOOK/ DOCKET	PAGE	AMENDED REAMENDED	
					BK/DOC	PAGE
1050	344587	TORTILLA 13	1997	4774		
1051	344588	TORTILLA 14	1997	4775		
1052	344652	TORTILLA 15	1997	6417		
1053	344653	TORTILLA 16	1997	6418		
1054	344654	TORTILLA 17	1997	6419		
1055	344655	TORTILLA 18	1997	6420		
1056	344656	TORTILLA 19	1997	6421		
1057	344657	TORTILLA 20	1997	6422		
1058	344658	TORTILLA 21	1997	6423		
1059	344659	TORTILLA 22	1997	6424		
1060	344660	TORTILLA 23	1997	6425		
1061	344661	TORTILLA 24	1997	6426		
1062	344662	TORTILLA 25	1997	6427		
1063	344663	TORTILLA 26	1997	6428		
1064	344664	TORTILLA 27	1997	6429		
1065	344665	TORTILLA 28	1997	6430		
1066	344666	TORTILLA 29	1997	6431		
1067	344667	TORTILLA 30	1997	6432		
1068	344668	TORTILLA 31	1997	6433		
1069	344669	TORTILLA 32	1997	6434		
1070	344670	TORTILLA 33	1997	6435		
1071	344671	TORTILLA 34	1997	6436		
1072	344672	TORTILLA 35	1997	6437		
1073	344673	TORTILLA 36	1997	6438		
1074	344757	HACKBERRY 45	1997	8632		
1075	344758	HACKBERRY 46	1997	8633		
1076	344759	HACKBERRY 47	1997	8634		
1077	344760	HACKBERRY 48	1997	8635		
1078	344761	HACKBERRY 49	1997	8636		
1079	344762	HACKBERRY 50	1997	8637		
1080	344763	HACKBERRY 51	1997	8638		
1081	344764	HACKBERRY 52	1997	8639		
1082	344765	HACKBERRY 53	1997	8640		
1083	344766	HACKBERRY 54	1997	8641		
1084	344767	HACKBERRY 55	1997	8642		
1085	344768	HACKBERRY 56	1997	8643		
1086	344769	HACKBERRY 57	1997	8644		
1087	344770	HACKBERRY 58	1997	8645		

PHOENIX, ARIZONA
2010 JUL 28 A 9:06
BLM AZ STATE OFFICE
RECEIVED

EXHIBIT A

Unpatented Lode Claims and Mill Site Claims:
Pinal Co., AZ Pioneer-Mineral Creek-Cochran-Copper Butte-Riverside Mining Districts

	AMC SERIAL No.	CLAIM NAME	BOOK/ DOCKET	PAGE	AMENDED REAMENDED	
					BK/DOC	PAGE
1088	344771	HACKBERRY 59	1997	8646		
1089	344772	HACKBERRY 60	1997	8647		
1090	344773	HACKBERRY 61	1997	8648		
1091	344774	HACKBERRY 62	1997	8649		
1092	345121	HACKBERRY 63	1997	9613		
1093	345122	HACKBERRY 64	1997	9614		
1094	345123	HACKBERRY 65	1997	9615		
1095	345124	HACKBERRY 66	1997	9616		
1096	345125	HACKBERRY 67	1997	9617		
1097	345126	HACKBERRY 68	1997	9618		
1098	345127	HACKBERRY 69	1997	9619		
1099	345128	HACKBERRY 70	1997	9620		
1100	345129	HACKBERRY 71	1997	9621		
1101	345188	HACKBERRY 1	1997	10513		
1102	345189	HACKBERRY 2	1997	10514		
1103	345190	HACKBERRY 3	1997	10515		
1104	345191	HACKBERRY 4	1997	10516		
1105	345192	HACKBERRY 5	1997	10517		
1106	345193	HACKBERRY 6	1997	10518		
1107	345194	HACKBERRY 7	1997	10519		
1108	345195	HACKBERRY 8	1997	10520		
1109	345196	HACKBERRY 9	1997	10521		
1110	345197	HACKBERRY 10	1997	10522		
1111	345198	HACKBERRY 11	1997	10523		
1112	345199	HACKBERRY 12	1997	10524		
1113	345200	HACKBERRY 13	1997	10525		
1114	345201	HACKBERRY 14	1997	10526		
1115	345202	HACKBERRY 15	1997	10527		
1116	345203	HACKBERRY 16	1997	10528		
1117	345204	HACKBERRY 17	1997	10529		
1118	345205	HACKBERRY 18	1997	10530		
1119	345206	HACKBERRY 19	1997	10531		
1120	345207	HACKBERRY 20	1997	10532		
1121	345208	HACKBERRY 21	1997	10533		
1122	345209	HACKBERRY 22	1997	10534		
1123	345210	HACKBERRY 23	1997	10535		
1124	345211	HACKBERRY 24	1997	10536		
1125	345212	HACKBERRY 25	1997	10537		

PHOENIX, ARIZONA

2010 JUL 28 A 9:06

RECEIVED
BLM AZ STATE OFFICE

EXHIBIT A

Unpatented Lode Claims and Mill Site Claims:

Pinal Co., AZ Pioneer-Mineral Creek-Cochran-Copper Butte-Riverside Mining Districts

	AMC SERIAL No.	CLAIM NAME	BOOK/ DOCKET	PAGE	AMENDED REAMENDED	
					BK/DOC	PAGE
1126	345213	HACKBERRY 26	1997	10538		
1127	345214	HACKBERRY 27	1997	10539		
1128	345215	HACKBERRY 28	1997	10540		
1129	345216	HACKBERRY 29	1997	10541		
1130	345217	HACKBERRY 30	1997	10542		
1131	345218	HACKBERRY 31	1997	10543		
1132	345219	HACKBERRY 32	1997	10544		
1133	345220	HACKBERRY 33	1997	10545		
1134	345221	HACKBERRY 34	1997	10546		
1135	345222	HACKBERRY 35	1997	10547		
1136	345223	HACKBERRY 36	1997	10548		
1137	345224	HACKBERRY 37	1997	10549		
1138	345225	HACKBERRY 38	1997	10550		
1139	345226	HACKBERRY 39	1997	10551		
1140	345227	HACKBERRY 40	1997	10552		
1141	345228	HACKBERRY 41	1997	10553		
1142	345229	HACKBERRY 42	1997	10554		
1143	345230	HACKBERRY 43	1997	10555		
1144	345231 X	HACKBERRY 44	1997	10556		
1145	345354 O	HACKBERRY 72	1997	13038		
1146	345355	HACKBERRY 73	1997	13039		
1147	345356	HACKBERRY 74	1997	13040		
1148	345357	HACKBERRY 75	1997	13041		
1149	345358	HACKBERRY 76	1997	13042		
1150	345359	HACKBERRY 77	1997	13043		
1151	345360	HACKBERRY 78	1997	13044		
1152	345361	HACKBERRY 79	1997	13045		
1153	345362	HACKBERRY 80	1997	13046		
1154	345363	HACKBERRY 81	1997	13047		
1155	345364	HACKBERRY 82	1997	13048		
1156	345365	HACKBERRY 83	1997	13049		
1157	345366	HACKBERRY 84	1997	13050		
1158	345367	HACKBERRY 85	1997	13051		
1159	345368	HACKBERRY 86	1997	13052		
1160	345369	HACKBERRY 87	1997	13053		
1161	345370	HACKBERRY 88	1997	13054		
1162	345371	HACKBERRY 89	1997	13055		
1163	345372	HACKBERRY 90	1997	13056		

RECEIVED
2010 JUL 28 A 9:05

EXHIBIT A

Unpatented Lode Claims and Mill Site Claims:
Pinal Co., AZ Pioneer-Mineral Creek-Cochran-Copper Butte-Riverside Mining Districts

	AMC SERIAL No.	CLAIM NAME	BOOK/ DOCKET	PAGE	AMENDED REAMENDED	
					BK/DOC	PAGE
1164	345373	HACKBERRY 91	1997	13057		
1165	345374	HACKBERRY 92	1997	13058		
1166	345375	HACKBERRY 93	1997	13059		
1167	345376	HACKBERRY 94	1997	13060		
1168	345377	HACKBERRY 95	1997	13061		
1169	345378	HACKBERRY 96	1997	13062		
1170	345379	HACKBERRY 97	1997	13063		
1171	345380	HACKBERRY 98	1997	13064		
1172	345381	HACKBERRY 99	1997	13065		
1173	345382	HACKBERRY 100	1997	13066		
1174	345383	HACKBERRY 101	1997	13067		
1175	345384	HACKBERRY 102	1997	13068		
1176	345385	HACKBERRY 103	1997	13069		
1177	345386	HACKBERRY 104	1997	13070		
1178	345387	HACKBERRY 105	1997	13071		
1179	345388	HACKBERRY 106	1997	13072		
1180	345389	HACKBERRY 107	1997	13073		
1181	345629	RUSTLER 1	1997	13769		
1182	345630	RUSTLER 2	1997	13770		
1183	345631	RUSTLER 3	1997	13771		
1184	345632	RUSTLER 4	1997	13772		
1186	353756	M. TIGER	2000	30547		
1187	386057	Boreas # 1	2007-016520			
1188	386058	Boreas # 2	2007-016521			
1189	386059	Boreas # 3	2007-016522			
1190	386060	Boreas # 4	2007-016523			
1191	386061	Boreas # 5	2007-016524			
1192	386062	Boreas # 6	2007-016525			
1193	386063	Boreas # 7	2007-016526			
1194	386064	Boreas # 8	2007-016527			
1195	386065	Boreas # 9	2007-016528			
1196	386066	Boreas # 10	2007-016529			
1197	386067	Boreas # 11	2007-016530			
1198	386068	Boreas # 12	2007-016531			
1199	386069	Boreas # 13	2007-016532			
1200	386070	Boreas # 14	2007-016533			
1201	386071	Boreas # 15	2007-016534			
1202	386072	Boreas # 16	2007-016535			

?

hould hav-
een 397924
ill
dded at end
of
spreadsheet.
AT

RECEIVED
PLM AZ STATE OFFICE
2010 JUL 28 A 9:06
PHOENIX, ARIZONA

EXHIBIT A

Unpatented Lode Claims and Mill Site Claims:

Pinal Co., AZ Pioneer-Mineral Creek-Cochran-Copper Butte-Riverside Mining Districts

	AMC SERIAL No.	CLAIM NAME	BOOK/ DOCKET	PAGE	AMENDED REAMENDED	
					BK/DOC	PAGE
1203	386073	Boreas # 17	2007-016536			
1204	386074	Boreas # 18	2007-016537			
1205	386075	Boreas # 19	2007-016538			
1206	386076	Boreas # 20	2007-016539			
1207	386077	Boreas # 21	2007-016540			
1208	386078	Boreas # 22	2007-016541			
1209	386079	Boreas # 23	2007-016542			
1210	386080	Boreas # 24	2007-016543			
1211	386081	Boreas # 25	2007-016544			
1212	386082	Boreas # 26	2007-016545			
1213	386083	Boreas # 27	2007-016546			
1214	386047	Zephyr # 1	2007-016510			
1215	386048	Zephyr # 2	2007-016511			
1216	386049	Zephyr # 3	2007-016512			
1217	386050	Zephyr # 4	2007-016513			
1218	386051	Zephyr # 5	2007-016514			
1219	386052	Zephyr # 6	2007-016515			
1220	386053	Zephyr # 7	2007-016516			
1221	386054	Zephyr # 8	2007-016517			
1222	386055	Zephyr # 9	2007-016518			
1223	386056	Zephyr # 10	2007-016519			
1224	386037	Eurus # 1	2007-016500			
1225	386038	Eurus # 2	2007-016501			
1226	386039	Eurus # 3	2007-016502			
1227	386040	Eurus # 4	2007-016503			
1228	386041	Eurus # 5	2007-016504			
1229	386042	Eurus # 6	2007-016505			
1230	386043	Eurus # 7	2007-016506			
1231	386044	Eurus # 8	2007-016507			
1232	386045	Eurus # 9	2007-016508			
1233	386046	Eurus # 10	2007-016509			
1234	386029	Notus # 1	2007-016547			
1235	386030	Notus # 2	2007-016548			
1236	386031	Notus # 3	2007-016549			
1237	386032	Notus # 4	2007-016550			
1238	386033	Notus # 5	2007-016551			
1239	386034	Notus # 6	2007-016552			
1240	386035 0	Notus # 7	2007-016553			

RECEIVED
2010 JUL 28 A 9:05

EXHIBIT A

Unpatented Lode Claims and Mill Site Claims:
Pinal Co., AZ Pioneer-Mineral Creek-Cochran-Copper Butte-Riverside Mining Districts

	AMC SERIAL No.	CLAIM NAME	BOOK/ DOCKET	PAGE	AMENDED REAMENDED	
					BK/DOC	PAGE
1241	388558	Notus # 8	2007-020496			
1242	394880	TW105	2008	93771		
1243	394881	TW106	2008	93770		
1244	394882	TW107	2008	93769		
1245	394883	TW108	2008	93772		
1246	396956	Tornado #1	2009	69280		
1247	396957	Tornado #2	2009	69281		
1248	396958	Tornado #3	2009	69282		
1249	396959	Tornado #4	2009	69283		
1250	396960	Tornado #5	2009	69284		
1251	396961	Tornado #6	2009	69285		
1252	396962	Tornado #7	2009	69286		
1253	396963	Tornado #8	2009	69287		
1254	396964	Tornado #9	2009	69288		
1255	396965	Tornado #10	2009	69289		
1256	396966	Tornado #11	2009	69290		
1257	396967	Tornado #12	2009	69291		
1258	396968	Tornado #13	2009	69292		
1259	396969	Tornado #14	2009	69293		
1260	396970	Tornado #15	2009	69294		
1261	396971	Tornado #16	2009	69295		
1262	396972	Tornado #17	2009	69296		
1263	396973	Tornado #18	2009	69297		
1264	396974	Tornado #19	2009	8010		
1265	396975	Tornado #20	2009	8011		
1266	396976	Tornado #21	2009	8012		
1267	396977	Tornado #22	2009	8013		
1268	396978	Tornado #23	2009	8014		
1269	396979	Tornado #24	2009	8015		
1270	396980	Tornado #25	2009	8016		
1271	396981	Tornado #26	2009	8017		
1272	396982	Tornado #27	2009	69298		
1273	396983	Tornado #28	2009	69299		
1274	396984	Tornado #29	2009	8018		
1275	396985	Tornado #30	2009	8019		
1276	396986	Tornado #31	2009	8020		
1277	396987	Tornado #32	2009	8021		
1278	396988	Tornado #33	2009	8022		

2010 JUL 28 A 9:06
RECEIVED

EXHIBIT A

Unpatented Lode Claims and Mill Site Claims:

Pinal Co., AZ Pioneer-Mineral Creek-Cochran-Copper Butte-Riverside Mining Districts

	AMC SERIAL No.	CLAIM NAME	BOOK/ DOCKET	PAGE	AMENDED REAMENDED	
					BK/DOC	PAGE
1279	396989	Tornado #34	2009	8023		
1280	396990	Tornado #35	2009	8024		
1281	396991	Tornado #36	2009	8025		
1282	396992	Tornado #37	2009	69300		
1283	396993	Tornado #38	2009	69301		
1284	396994	Tornado #39	2009	69302		
1285	396995	Tornado #40	2009	69303		
1286	396996	Tornado #41	2009	69304		
1287	396997	Tornado #42	2009	69305		
1288	396998	Tornado #43	2009	69306		
1289	396999	Tornado #44	2009	69307		
1290	397000	Tornado #45	2009	69308		
1291	397001	Tornado #46	2009	69309		
1292	397002	Tornado #47	2009	8026		
1293	397003	Tornado #48	2009	8027		
1294	397004	Tornado #49	2009	8028		
1295	397005	Tornado #50	2009	8029		
1296	397006	Tornado #51	2009	8030		
1297	397007	Tornado #52	2009	8031		
1298	397008	Tornado #53	2009	8032		
1299	397009	Tornado #54	2009	8033		
1300	397010	Tornado #55	2009	8034		
1301	397011	Tornado #56	2009	8035		
1302	397012	Tornado #57	2009	8036		
1303	397013	Tornado #58	2009	8037		
1304	397014	Tornado #59	2009	8038		
1305	397015	Tornado #60	2009	8039		
1306	397016	Tornado #61	2009	8040		
1307	397017	Tornado #62	2009	8041		
1308	397018	Tornado #63	2009	8042		
1309	397019	Tornado #64	2009	8043		
1310	397020	Tornado #65	2009	8044		
1311	397021	Tornado #66	2009	8045		
1312	397022	Tornado #67	2009	8046		
1313	397023	Tornado #68	2009	8047		
1314	397024	Tornado #69	2009	8048		
1315	397025	Tornado #70	2009	8049		
1316	397026	Tornado #71	2009	8050		

PHOENIX, ARIZONA
2009 JUL 28 A 9:07
RECEIVED
PINAL COUNTY RECORDER

EXHIBIT A

Unpatented Lode Claims and Mill Site Claims:
Pinal Co., AZ Pioneer-Mineral Creek-Cochran-Copper Butte-Riverside Mining Districts

	AMC SERIAL No.	CLAIM NAME	BOOK/ DOCKET	PAGE	AMENDED REAMENDED	
					BK/DOC	PAGE
1317	397027	Tornado #72	2009	8051		
1318	397028	Tornado #73	2009	8052		
1319	397029	Tornado #74	2009	8053		
1320	397030	Tornado #75	2009	8054		
1321	397031	Tornado #76	2009	8055		
1322	397032	Tornado #77	2009	8056		
1323	397033	Tornado #78	2009	8057		
1324	397034	Tornado #79	2009	8058		
1325	397035	Tornado #80	2009	8059		
1326	397036	Tornado #81	2009	8060		
1327	397037	Tornado #82	2009	8061		
1328	397038	Tornado #83	2009	8062		
1329	397039	Tornado #84	2009	8063		
1330	397040	Tornado #85	2009	8064		
1331	397041	Tornado #86	2009	8065		
1332	397042	Tornado #87	2009	8066		
1333	397043	Tornado #88	2009	8067		
1334	397044	Tornado #89	2009	8068		
1335	397045	Tornado #90	2009	8069		
1336	397046	Tornado #91	2009	8070		
1337	397047	Tornado #92	2009	8071		
1338	397048	Tornado #93	2009	8072		
1339	397049	Tornado #94	2009	8073		
1340	397050	Tornado #95	2009	8074		
1341	397051	Tornado #96	2009	8075		
1342	397052	Tornado #97	2009	8076		
1343	397053	Tornado #98	2009	8077		
1344	397054	Tornado #99	2009	8078		
1345	397055 S+	Tornado #100	2009	8079		
1346	397056 B	Tornado #101	2009	8080		
1347	397057	Tornado #102	2009	8081		
1348	397058	Tornado #103	2009	8082		
1349	397059	Tornado #104	2009	8083		
1350	397060	Tornado #105	2009	8084		
1351	397061	Tornado #106	2009	8085		
1352	397062	Tornado #107	2009	8086		
1353	397063	Tornado #108	2009	8087		
1354	397064	Tornado #109	2009	8088		

EXHIBIT A

Unpatented Lode Claims and Mill Site Claims:

Pinal Co., AZ Pioneer-Mineral Creek-Cochran-Copper Butte-Riverside Mining Districts

	AMC SERIAL No.	CLAIM NAME	BOOK/ DOCKET	PAGE	AMENDED REAMENDED	
					BK/DOC	PAGE
1355	397065	Tornado #110	2009	8089		
1356	397066	Tornado #111	2009	8090		
1357	397067	Tornado #112	2009	8091		
1358	397068	Tornado #113	2009	8092		
1359	397069	Tornado #114	2009	8093		
1360	397070	Tornado #115	2009	8094		
1361	397071	Tornado #116	2009	8095		
1362	397072	Tornado #117	2009	8096		
1363	397073	Tornado #118	2009	8097		
1364	397925	ZELL 2	2009	110015		
1365	397926	ZELL 3	2009	110016		
1366	397927	ZELL 4	2009	110017		
1367	397928	ZELL 5	2009	110018		
1368	397929	ZELL 6	2009	110019		
1369	397930	ZELL 7	2009	110020		
1370	397931	ZELL 8	2009	110021		
1371	397932	ZELL 9	2009	110022		
1372	397933	ZELL 10	2009	110023		
1373	397934	ZELL 11	2009	110024		
1374	397935	ZELL 12	2009	110025		
1375	397936	ZELL 13	2009	110026		
1376	397937	ZELL 14	2009	110027		
1377	397938	ZELL 15	2009	110028		
1378	397939	ZELL 16	2009	110029		
1379	397940	ZELL 17	2009	110030		
1380	397941	ZELL 18	2009	110031		
1381	397942	ZELL 19	2009	110032		
1382	397943	ZELL 20	2009	110033		
1383	397944	ZELL 21	2009	110034		
1384	397945	ZELL 22	2009	110035		
1385	397946	ZELL 23	2009	110036		
1386	397947	ZELL 24	2009	110037		
1387	397948	ZELL 25	2009	110038		
1388	397949	ZELL 26	2009	110039		
1389	397950	ZELL 27	2009	110040		
1390	397951	ZELL 28	2009	110041		
1391	397952	ZELL 29	2009	110042		
1392	397953	ZELL 30	2009	110043		

EXHIBIT A

Unpatented Lode Claims and Mill Site Claims:
Pinal Co., AZ Pioneer-Mineral Creek-Cochran-Copper Butte-Riverside Mining Districts

	AMC SERIAL No.	CLAIM NAME	BOOK/ DOCKET	PAGE	AMENDED REAMENDED	
					BK/DOC	PAGE
1393	397954	ZELL 31	2009	110044		
1394	397955	ZELL 32	2009	110045		
1395	397956	ZELL 33	2009	110046		
1396	397957	ZELL 34	2009	110047		
1397	397958	ZELL 35	2009	110048		
1398	397959	ZELL 36	2009	110049		
1399	397971	RIPSEY 1	2009	110177		
1400	397972	RIPSEY 2	2009	110178		
1401	397973	RIPSEY 3	2009	110179		
1402	397974	RIPSEY 4	2009	110180		
1403	397975	RIPSEY 5	2009	110181		
1404	397976	RIPSEY 6	2009	110182		
1405	397977	RIPSEY 7	2009	110183		
1406	397978	RIPSEY 8	2009	110184		
1407	397979	RIPSEY 9	2009	110185		
1408	397980	RIPSEY 10	2009	110186		
1409	397981	RIPSEY 11	2009	110187		
1410	397982	RIPSEY 12	2009	110188		
1411	397983	RIPSEY 13	2009	110189		
1412	397984	RIPSEY 14	2009	110190		
1413	397985	RIPSEY 15	2009	110191		
1414	397986	RIPSEY 16	2009	110192		
1415	397987	RIPSEY 17	2009	110193		
1416	397988	RIPSEY 18	2009	110194		
1417	397989	RIPSEY 19	2009	110195		
1418	397990	RIPSEY 20	2009	110196		
1419	397991	RIPSEY 21	2009	110197		
1420	397992	RIPSEY 22	2009	110198		
1421	397993	RIPSEY 23	2009	110199		
1422	397994	RIPSEY 24	2009	110200		
1423	397995	RIPSEY 25	2009	110201		
1424	397996	RIPSEY 26	2009	110202		
1425	397997	RIPSEY 27	2009	110203		
1426	397998	RIPSEY 28	2009	110204		
1427	397999	RIPSEY 29	2009	110205		
1428	398000	RIPSEY 30	2009	110206		
1429	398001	RIPSEY 31	2009	110207		
1430	398002	RIPSEY 32	2009	110208		

EXHIBIT A

Unpatented Lode Claims and Mill Site Claims:

Pinal Co., AZ Pioneer-Mineral Creek-Cochran-Copper Butte-Riverside Mining Districts

	AMC SERIAL No.	CLAIM NAME	BOOK/ DOCKET	PAGE	AMENDED REAMENDED	
					BK/DOC	PAGE
1431	398003	RIPSEY 33	2009	110209		
1432	398004	RIPSEY 34	2009	110210		
1433	398005	RIPSEY 35	2009	110211		
1434	398006	RIPSEY 36	2009	110212		
1435	398007	ELDER 1	2009	110140		
1436	398008	ELDER 2	2009	110141		
1437	398009	ELDER 3	2009	110142		
1438	398010	ELDER 4	2009	110143		
1439	398011	ELDER 5	2009	110144		
1440	398012	ELDER 6	2009	110145		
1441	398013	ELDER 7	2009	110146		
1442	398014	ELDER 8	2009	110147		
1443	398015	ELDER 9	2009	110148		
1444	398016	ELDER 10	2009	110149		
1445	398017	ELDER 11	2009	110150		
1446	398018	ELDER 12	2009	110151		
1447	398019	ELDER 13	2009	110152		
1448	398020	ELDER 14	2009	110153		
1449	398021	ELDER 15	2009	110154		
1450	398022	ELDER 16	2009	110155		
1451	398023	ELDER 17	2009	110156		
1452	398024	ELDER 18	2009	110157		
1453	398025	ELDER 19	2009	110158		
1454	398026	ELDER 20	2009	110159		
1455	398027	ELDER 21	2009	110160		
1456	398028	ELDER 22	2009	110161		
1457	398029	ELDER 23	2009	110162		
1458	398030	ELDER 24	2009	110163		
1459	398031	ELDER 25	2009	110164		
1460	398032	ELDER 26	2009	110165		
1461	398033	ELDER 27	2009	110166		
1462	398034	ELDER 28	2009	110167		
1463	398035	ELDER 29	2009	110168		
1464	398036	ELDER 30	2009	110169		
1465	398037	ELDER 31	2009	110170		
1466	398038	ELDER 32	2009	110171		
1467	398039	ELDER 33	2009	110172		
1468	398040	ELDER 34	2009	110173		

EXHIBIT A

Unpatented Lode Claims and Mill Site Claims:
Pinal Co., AZ Pioneer-Mineral Creek-Cochran-Copper Butte-Riverside Mining Districts

	AMC SERIAL No.	CLAIM NAME	BOOK/ DOCKET	PAGE	AMENDED REAMENDED	
					BK/DOC	PAGE
1469	398041	ELDER 35	2009	110174		
1470	398042	ELDER 36	2009	110175		
1471	398043	WOOLEY 1	2009	110113		
1472	398044	WOOLEY 2	2009	110114		
1473	398045	WOOLEY 3	2009	110115		
1474	398046	WOOLEY 4	2009	110116		
1475	398047	WOOLEY 5	2009	110117		
1476	398048	WOOLEY 6	2009	110118		
1477	398049	WOOLEY 7	2009	110119		
1478	398050	WOOLEY 8	2009	110120		
1479	398051	WOOLEY 9	2009	110121		
1480	398052	WOOLEY 10	2009	110122		
1481	398053	WOOLEY 11	2009	110123		
1482	398054	WOOLEY 12	2009	110124		
1483	398055	WOOLEY 13	2009	110125		
1484	398056	WOOLEY 14	2009	110126		
1485	398057	WOOLEY 15	2009	110127		
1486	398058	WOOLEY 16	2009	110128		
1487	398059	WOOLEY 17	2009	110129		
1488	398060	WOOLEY 18	2009	110130		
1489	398061	WOOLEY 19	2009	110131		
1490	398062	WOOLEY 20	2009	110132		
1491	398063	WOOLEY 21	2009	110133		
1492	398064	WOOLEY 22	2009	110134		
1493	398065	WOOLEY 23	2009	110135		
1494	398066	WOOLEY 24	2009	110136		
1495	398067	WOOLEY 25	2009	110137		
1496	398068	WOOLEY 26	2009	110138		
1497	398069	WOOLEY 27	2009	110139		
1498	398070	PEG LEG 1	2009	110077		
1499	398071	PEG LEG 2	2009	110078		
1500	398072	PEG LEG 3	2009	110079		
1501	398073	PEG LEG 4	2009	110080		
1502	398074	PEG LEG 5	2009	110081		
1503	398075	PEG LEG 6	2009	110082		
1504	398076	PEG LEG 7	2009	110083		
1505	398077	PEG LEG 8	2009	110084		
1506	398078	PEG LEG 9	2009	110085		

EXHIBIT A

Unpatented Lode Claims and Mill Site Claims:

Pinal Co., AZ Pioneer-Mineral Creek-Cochran-Copper Butte-Riverside Mining Districts

	AMC SERIAL No.	CLAIM NAME	BOOK/ DOCKET	PAGE	AMENDED REAMENDED	
					BK/DOC	PAGE
1507	398079	PEG LEG 10	2009	110086		
1508	398080	PEG LEG 11	2009	110087		
1509	398081	PEG LEG 12	2009	110088		
1510	398082	PEG LEG 13	2009	110089		
1511	398083	PEG LEG 14	2009	110090		
1512	398084	PEG LEG 15	2009	110091		
1513	398085	PEG LEG 16	2009	110092		
1514	398086	PEG LEG 17	2009	110093		
1515	398087	PEG LEG 18	2009	110094		
1516	398088	PEG LEG 19	2009	110095		
1517	398089	PEG LEG 20	2009	110096		
1518	398090	PEG LEG 21	2009	110097		
1519	398091	PEG LEG 22	2009	110098		
1520	398092	PEG LEG 23	2009	110099		
1521	398093	PEG LEG 24	2009	110100		
1522	398094	PEG LEG 25	2009	110101		
1523	398095	PEG LEG 26	2009	110102		
1524	398096	PEG LEG 27	2009	110103		
1525	398097	PEG LEG 28	2009	110104		
1526	398098	PEG LEG 29	2009	110105		
1527	398099	PEG LEG 30	2009	110106		
1528	398100	PEG LEG 31	2009	110107		
1529	398101	PEG LEG 32	2009	110108		
1530	398102	PEG LEG 33	2009	110109		
1531	398103	PEG LEG 34	2009	110110		
1532	398104	PEG LEG 35	2009	110111		
1533	398105	PEG LEG 36	2009	110112		
1534	398106	GILA 1	2009	110050		
1535	398107	GILA 2	2009	110051		
1536	398108	GILA 3	2009	110052		
1537	398109	GILA 4	2009	110053		
1538	398110	GILA 5	2009	110054		
1539	398111	GILA 6	2009	110055		
1540	398112	GILA 7	2009	110056		
1541	398113	GILA 8	2009	110057		
1542	398114	GILA 9	2009	110058		
1543	398115	GILA 10	2009	110059		
1544	398116	GILA 11	2009	110060		

EXHIBIT A

Unpatented Lode Claims and Mill Site Claims:
Pinal Co., AZ Pioneer-Mineral Creek-Cochran-Copper Butte-Riverside Mining Districts

	AMC SERIAL No.	CLAIM NAME	BOOK/ DOCKET	PAGE	AMENDED REAMENDED	
					BK/DOC	PAGE
1545	398117	GILA 12	2009	110061		
1546	398118	GILA 13	2009	110062		
1547	398119	GILA 14	2009	110063		
1548	398120	GILA 15	2009	110064		
1549	398121	GILA 16	2009	110065		
1550	398122	GILA 17	2009	110066		
1551	398123	GILA 18	2009	110067		
1552	398124	GILA 19	2009	110068		
1553	398125	GILA 20	2009	110069		
1554	398126	GILA 21	2009	110070		
1555	398127	GILA 22	2009	110071		
1556	398128	GILA 23	2009	110072		
1557	398129	GILA 24	2009	110073		
1558	398130	GILA 25	2009	110074		
1559	398131	GILA 26	2009	110075		
1560	398132 X	GILA 27	2009	110076		
1561	399168 O	HILL 4	2010	11549		
1562	399169	HILL 5	2010	11550		
1563	399170	HILL 6	2010	11551		
1564	399171	HILL 7	2010	11552		
1565	399172	HILL 8	2010	11553		
1566	399173	HILL 9	2010	11554		
1567	399174	HILL 10	2010	11555		
1568	399175	HILL 11	2010	11556		
1569	399176	HILL 12	2010	11557		
1570	399177	HILL 13	2010	11558		
1571	399178	HILL 14	2010	11559		
1572	399179	HILL 15	2010	11560		
1573	399180	HILL 16	2010	11561		
1574	399181	HILL 17	2010	11562		
1575	399182	HILL 18	2010	11563		
1576	399183	HILL 19	2010	11564		
1577	399184	HILL 20	2010	11565		
1578	399185	HILL 21	2010	11566		
1579	399186	HILL 22	2010	11567		
1580	399187	HILL 23	2010	11568		
1581	399188	HILL 24	2010	11569		
1582	399189	HILL 25	2010	11570		

EXHIBIT A

Unpatented Lode Claims and Mill Site Claims:

Pinal Co., AZ Pioneer-Mineral Creek-Cochran-Copper Butte-Riverside Mining Districts

	AMC SERIAL No.	CLAIM NAME	BOOK/ DOCKET	PAGE	AMENDED REAMENDED	
					BK/DOC	PAGE
1583	399190	HILL 26	2010	11571		
1584	399191	HILL 27	2010	11572		
1585	399192	HILL 28	2010	11573		
1586	399193	HILL 29	2010	11574		
1587	399194	HILL 30	2010	11575		
1588	399195	HILL 31	2010	11576		
1589	399196	HILL 32	2010	11577		
1590	399197	HILL 33	2010	11578		
1591	399198	SPRING 1	2010	11579		
1592	399199	SPRING 2	2010	11580		
1593	399200	SPRING 3	2010	11581		
1594	399201	SPRING 4	2010	11582		
1595	399202	SPRING 5	2010	11583		
1596	399203	SPRING 6	2010	11584		
1597	399204	SPRING 7	2010	11585		
1598	399205	SPRING 8	2010	11586		
1599	399206	SPRING 9	2010	11587		
1600	399207	SPRING 10	2010	11588		
1601	399208	SPRING 11	2010	11589		
1602	399209	SPRING 12	2010	11590		
1603	399210	SPRING 13	2010	11591		
1604	399211	SPRING 14	2010	11592		
1605	399212	SPRING 15	2010	11593		

Total 1605 Claims

399924 Zell 1 (one line was missing from spread sheet and this claim was accidentally left off spread sheet per Dan Mead) MT

ENTERED INTO COMPUTER

MT

AUG 09 2010

ASARCO

July 21, 2010

Arizona State Office
Bureau of Land Management
Department of the Interior
Suite 800
One North Central Avenue
Phoenix, AZ 85004-4427
602-417-9200

Notice of Intent to Hold and Payment of Annual Claim Maintenance Fee 2010/2011

Dear Sir or Madam:

The Final Rule as published in the Federal Register implements provisions of the Interior Department and related agencies, Appropriations Act of 2003 (the "Act") requires an annual rental fee of $140.00 for each unpatented mining claim and site located and held under the General Mining Law of 1872.

This will serve as notice that ASARCO LLC a Delaware Limited Liability Company, whose address for purposes of this filing is **5285 Williams Circle, Suite 2000 Tucson, Arizona 85711** intends to hold the 1605 mining claims and / or mill sites described in Exhibit A attached herewith, by payment of the annual claim maintenance fee of $140.00 per claim or site. The total amount owed therefore is **$224,700.00** to hold these claims for the year ending September 1, 2011.

The attached Exhibit A lists the individual claim names, BLM serial numbers, the book and page number for the county records. The claims and/or sites are located in Pinal County and Gila County, AZ

The recorded documents and any notices of acknowledgments concerning the above mentioned claims should be sent to my attention at the address listed above.

Sincerely,

Thomas M. Simpson
Agent for Asarco LLC Enclosures

RECEIVED
BLM AZ STATE OFFICE
2010 JUL 28 A 9:04
PHOENIX, ARIZONA

United States Department of the Interior
Bureau of Land Management
LANDS/RECREATION & PLANNING
ONE N CENTRAL AVE
PHOENIX, AZ 85004 -2203
Phone:

Receipt

No: 2178733

Transaction #: 2248297
Date of Transaction: 07/28/2010

ENTERED INTO COMPUTER
AUG 0 9 2010

CUSTOMER:	ASARCO LLC 5285 E WILLIAMS CIR STE 2000 TUCSON,AZ 85711-7711 US

LINE #	QTY	DESCRIPTION	REMARKS	UNIT PRICE	TOTAL
1	1.00	LOCATABLE MINERALS / MINING CLAIMS-NOT NEW-UNADJUD,ONE AUTH NO. ONLY / MINING CLAIM MONEY RECEIVED **CASES:** AMC1186/$224700.00	MAINT FEE PAYMENT (1605) 2011	- n/a -	224700.00
				TOTAL:	**$224,700.00**

PAYMENT INFORMATION				
1	AMOUNT:	224700.00	POSTMARKED:	N/A
	TYPE:	CHECK	RECEIVED:	07/28/2010
	CHECK NO:	4305		
	NAME:	ASARCO LLC 5285 E WILLIAMS CIR STE 2000 TUCSON AZ 85711-7711 US		

REMARKS

This receipt was generated by the automated BLM Collections and Billing System and is a paper representation of a portion of the official electronic record contained therein.

AMC

340495
341652
334772
329094
330967
331727
329064
324842
321860
326786
324229
333390
326065
305755
324366
340956
344109

66892
101235
289500
293492
294346
298849
292727
294150
298861
298929
46122

RECEIVED
BLM AZ STATE OFFICE
2010 AUG 23 A 9:49
PHOENIX, ARIZONA

August 5, 2010

CERTIFIED MAIL - Return Receipt Requested

Bureau of Land Management
Arizona State Office
One North Central Avenue, Suite 800
Phoenix, AZ 85004-4427

RE: **NOTICE OF PAYMENT OF ANNUAL CLAIM MAINTENANCE FEES**

This will serve as notice that Freeport-McMoRan Corporation, formerly Phelps Dodge Corporation whose address for the purposes of this filing is P. O. Box 1019, Safford, AZ 85548, intends to hold the mining claims and/or mill sites described on Exhibit A attached hereto for the assessment year ending at 12 o'clock, noon, September 1, 2011 by payment of the annual assessment fee of $140 per claim or site. Payment of such amount is made herewith for such assessment year for each of the claims and sites, the name and BLM serial number of which, and the book and page or index of recording of the location notice in the official records of Graham County, AZ, of which, is set forth on Exhibit A attached hereto and by this reference incorporated herein.

Please return all originals with date-time stamp and with receipt for payment to my attention at the above address.

FREEPORT-MCMORAN CORPORATION,
formerly Phelps Dodge Corporation

Charles Bigando, Resource Analyst
Phone: (928) 792-5924
e-Mail: charles_bigando@FMI.com

Encl: Check # 690936 (FMI Safford)

STATE OF ARIZONA)
) ss.
County of Graham)

OFFICIAL SEAL
ROBERTA A. MILLIGAN
NOTARY PUBLIC - State of Arizona
GRAHAM COUNTY
My Comm. Expires June 10, 2013

This instrument was acknowledged before me this 5 day of August, 2010, by Charles Bigando, Resource Analyst, Freeport-McMoRan Corporation, formerly, Phelps Dodge Corporation, a New York corporation, for and on behalf of the corporation.

My Commission Expires:
June 10, 2013

Notary Public

EXHIBIT A

Graham County, Arizona

Type	Group	Name	AMC Number	T	R	S	Book	Page
Lode	(Number: 786)							
	DP Ben Hur							
		BH 21	340515	5S	26E	24	510	117
		BH 4B	341652	5S	26E	26	514	787
		BH 6B	341653	5S	26E	26	514	789
		BH 8B	341654	5S	26E	26	514	791
		BH 10B	341655	5S	26E	25	514	793
		BH 12B	341656	5S	26E	25	514	795
		BH 14B	341657	5S	26E	25	514	797
		BH 16B	341658	5S	26E	25	514	799
		BH 18B	341659	5S	26E	25	514	801
		BH 20B	341660	5S	26E	25	514	803
		BH 22B	341661	5S	26E	24	514	805
		BH 25B	341662	5S	26E	25	514	807
		BH 26B	341663	5S	26E	25	514	809
		BH 27B	341664	5S	26E	25	514	811
		BH 28B	341665	5S	26E	25	514	813
		BH 29B	341666	5S	26E	25	514	815
		BH 30B	341667	5S	26E	25	514	817
		BH 31B	341668	5S	26E	25	514	819
		BH 32B	341669	5S	26E	25	514	821
		BH 33B	341670	5S	26E	25	514	823
		BH 34B	341671	5S	26E	25	514	825
		BH 35B	341672	5S	26E	25	514	827
		BH 36B	341673	5S	26E	25	514	829
		BH 37B	341674	5S	26E	25	514	831
		BH 38B	341675	5S	26E	25	514	833
		BH 39B	341676	5S	26E	25	514	835
		BH 40B	341677	5S	26E	25	514	837
		BH 41B	341678	5S	26E	25	514	839
		BH 42B	341679	5S	26E	25	514	841
		BH 43B	341680	5S	26E	24	514	843
		BH 44B	341681	5S	26E	24	514	845
	DP Chesley Wash							
		CHE 1	334772	5S	25E	23	492	843
		CHE 2	334773	5S	25E	23	492	845
		CHE 3	334774	5S	25E	23	492	847
		CHE 4	334775	5S	25E	23	492	849
		CHE 5	334776	5S	25E	23	492	851
		CHE 6	334777	5S	25E	23	492	853
		CHE 7	334778	5S	25E	23	492	855
		CHE 8	334779	5S	25E	23	492	857

RECEIVED
BLM AZ STATE OFFICE
2010 AUG 23 A 9:49
PHOENIX, ARIZONA

NO. OF CLAIMS 1004.
AMOUNT 140560.
RECEIPT NO. 2299142
INIT. AC
** BLM-ASO**

Type	Group	Name	AMC Number	T	R	S	Book	Page
Lode	DP Chesley Wash - cont.	CHE 9	334780	5S	25E	23	492	859
		CHE 10	334781	5S	25E	23	492	861
		CHE 11	334782	5S	25E	26	492	863
		CHE 12	334783	5S	25E	26	492	865
		CHE 13	334784	5S	25E	26	492	867
		CHE 14	334785	5S	25E	26	492	869
		CHE 15	334786	5S	25E	26	492	871
		CHE 16	334787	5S	25E	26	492	873
		CHE 17	334788	5S	25E	26	492	875
		CHE 18	334789	5S	25E	26	492	877
		CHE 19	334790	5S	25E	26	492	879
		CHE 20	334791	5S	25E	26	492	881
		CHE 21	334792	5S	25E	26	492	883
		CHE 22	334793	5S	25E	26	492	885
		CHE 23	334794	5S	25E	26	492	887
		CHE 24	334795	5S	25E	26	492	889
		CHE 25	334796	5S	25E	26	492	891
		CHE 26	334797	5S	25E	26	492	893
		CHE 27	334798	5S	25E	26	492	895
		CHE 28	334799	5S	25E	26	492	897
		CHE 29	334800	5S	25E	23	492	899
		CHE 30	334801	5S	25E	23	492	901
		CHE 31	334802	5S	25E	23	492	903
		CHE 32	334803	5S	25E	23	492	905
		CHE 33	334804	5S	25E	23	492	907
		CHE 34	334805	5S	25E	23	492	909
		CHE 35	334806	5S	25E	23	492	911
		CHE 36	334807	5S	25E	23	492	913
		CHE 37	334808	5S	25E	23	492	915
		CHE 38	334809	5S	25E	23	492	917
		CHE 39	334810	5S	25E	26	492	919
		CHE 40	334811	5S	25E	26	492	921
		CHE 41	334812	5S	25E	26	492	923
		CHE 42	334813	5S	25E	26	492	925
		CHE 43	334814	5S	25E	26	492	927
		CHE 44	334815	5S	25E	26	492	929
		CHE 45	334816	5S	25E	26	492	931
		CHE 46	334817	5S	25E	26	492	933
		CHE 47	334818	5S	25E	26	492	935
		CHE 48	334819	5S	25E	26	492	937
		CHE 49	334820	5S	25E	26	492	939
		CHE 50	334821	5S	25E	26	492	941
		CHE 51	334822	5S	25E	26	492	943
		CHE 52	334823	5S	25E	26	492	945

RECEIVED
BLM AZ STATE OFFICE
2010 AUG 23 A 9:49
PHOENIX, ARIZONA

44/50

Type	Group	Name	AMC Number	T	R	S	Book	Page
Lode	DP Chesley Wash - cont.	CHE 53	334824	5S	25E	26	492	947
		CHE 54	334825	5S	25E	26	492	949
		CHE 55	334826	5S	25E	26	492	951
		CHE 56	334827	5S	25E	26	492	953
	DP Cliff							
		Cliff 1R	340539	5S	26E	22	510	1
		Cliff 2R	340540	5S	26E	22	510	3
		Cliff 3R	340541	5S	26E	22	510	5
		Cliff 4R	340542	5S	26E	22	510	7
		Cliff 6R	340543	5S	26E	22	510	9
		Cliff 8R	340544	5S	26E	22	510	11
		Cliff 23R	340545	5S	26E	26	510	13
		Cliff 24R	340546	5S	26E	26	510	15
		Cliff 25R	340547	5S	26E	23	510	17
		Cliff 26R	340548	5S	26E	23	510	19
		Cliff 27R	340549	5S	26E	23	510	21
		Cliff 28R	340550	5S	26E	23	510	23
		Cliff 29R	340551	5S	26E	23	510	25
		Cliff 30R	340552	5S	26E	23	510	27
		Cliff 31R	340553	5S	26E	23	510	29
		Cliff 32R	340554	5S	26E	23	510	31
		Cliff 41R Amended	340558	5S	26E	23	532	749
		Cliff 42R Amended	340559	5S	26E	23	532	751
		Cliff 43R Amended	340560	5S	26E	23	532	753
		Cliff 44R Amended	340561	5S	26E	23	532	755
		Cliff 45	340562	5S	26E	23	510	47
		Cliff 46	340563	5S	26E	23	510	49
		Cliff 59	340564	5S	26E	23	510	51
		Cliff 60	340565	5S	26E	23	510	53
		Cliff 61	340566	5S	26E	23	510	55
		Cliff 62	340567	5S	26E	23	510	57
		Cliff 63	340568	5S	26E	23	510	59
		Cliff 64	340569	5S	26E	14	510	61
		Cliff 65	340570	5S	26E	14	510	63
	DP Joy							
		Joy 179	329113	6S	26E	10	471	573
		Joy 181	329115	6S	26E	10	471	577
		Joy 189	329123	6S	26E	10	471	593
		Joy 190	329124	6S	26E	11	471	595
		Joy 191	329125	6S	26E	11	471	597
		Joy 192	329126	6S	26E	11	471	599
		Joy 193	329127	6S	26E	11	471	601
		Joy 194	329128	6S	26E	11	471	603
		Joy 195	329129	6S	26E	11	471	605

RECEIVED
BLM AZ STATE OFFICE
2010 AUG 23 A 9:49
PHOENIX, ARIZONA

Type	Group	Name	AMC Number	T	R	S	Book	Page
Lode	DP Joy - Cont.	Joy 196	329130	6S	26E	11	471	607
		Joy 210A	329144	6S	26E	2	481	919
		Joy 212A	329145	6S	26E	2	481	923
		Joy 214	330969	6S	26E	2	478	215
		Joy 216	330971	6S	26E	2	478	219
		Joy 218	330973	6S	26E	2	478	223
		Joy 303	331745	6S	26E	14	483	801
		Joy 305	331747	6S	26E	14	483	805
		Joy 307	331749	6S	26E	14	483	809
		Joy 309	331751	6S	26E	14	483	813
		Joy 310	331752	6S	26E	14	483	815
		Joy 312	331753	6S	26E	14	483	817
	DP Mardis Gras							
		MG 5	329068	5S	26E	20	471	483
		MG 24	329077	5S	26E	20	471	501
		MG 25	329078	5S	26E	20	471	503
		MG 83	329087	5S	26E	19	471	521
		MG 84	329088	5S	26E	19	471	523
		MG 121	324892	5S	26E	30	453	901
		MG 122	324893	5S	26E	30	453	903
		MG 123	324894	5S	26E	30	453	905
		MG 124	324895	5S	26E	30	453	907
		MG 125	324896	5S	26E	30	453	909
		MG 126	324897	5S	26E	30	453	911
		MG 127	324898	5S	26E	30	453	913
		MG 128	324899	5S	26E	30	453	915
		MG 129	324900	5S	26E	30	453	917
		MG 130	324901	5S	26E	30	453	919
		MG 131	329089	5S	26E	19	471	525
		MG 133	329090	5S	26E	19	471	527
		MG 135	329091	5S	26E	19	471	529
		MG 137	329092	5S	26E	19	471	531
		MG 139	329093	5S	26E	19	471	533
		MG 179	324902	5S	25E	25	453	933
		MG 180	324903	5S	25E	25	453	935
		MG 181	324904	5S	25E	25	453	937
		MG 182	324905	5S	25E	25	453	939
		MG 183	324906	5S	25E	25	453	941
		MG 184	324907	5S	25E	25	453	943
		MG 185	324908	5S	25E	25	453	945
		MG 186	324909	5S	25E	25	453	947
		MG 187	324910	5S	25E	25	453	949
		MG 188	324911	5S	25E	25	453	951
		MG 189 (168)	324912	5S	25E	25	453	953

RECEIVED
BLM AZ STATE OFFICE
2010 AUG 23 A 9:49
PHOENIX, ARIZONA

Type	Group	Name	AMC Number	T	R	S	Book	Page
Lode	DP Mardi Gras - cont.	MG 190	324913	5S	25E	25	453	955
		MG 191	324914	5S	25E	25	453	957
		MG 192	324915	5S	25E	25	453	959
		MG 193	324916	5S	25E	25	453	961
		MG 194	324917	5S	25E	25	453	963
		MG 195	324918	5S	25E	25	453	965
		MG 196	324919	5S	25E	25	453	967
		MG 223	324920	5S	25E	25	453	969
		MG 224	324921	5S	25E	25	453	971
		MG 225	324922	5S	25E	25	453	973
		MG 226	324923	5S	25E	25	453	975
		MG 227	324924	5S	25E	25	453	977
		MG 228	324925	5S	25E	25	453	979
		MG 229	324926	5S	25E	25	453	981
		MG 230	324927	5S	25E	25	453	983
		MG 231	324928	5S	25E	25	453	985
		MG 232	324929	5S	25E	25	453	987
		MG 233	324930	5S	25E	25	453	989
		MG 234	324931	5S	25E	25	453	991
		MG 235	324932	5S	25E	25	453	993
		MG 236	324933	5S	25E	25	453	995
		MG 237	324934	5S	25E	25	453	997
		MG 238	324935	5S	25E	25	453	999
		MG 239	324936	5S	25E	25	454	0
		MG 240	324937	5S	25E	25	454	0
	LS A-1							
		A-1A	67596	6S	26E	12	410	469
	LS Ace							
		Ace 19A	101253	6S	26E	14	414	31
		Ace 20A	101254	6S	26E	14	414	33
		Ace 48A	101282	6S	26E	11	410	397
		Ace 49A	101283	6S	26E	11	410	399
		Ace 50A	101284	6S	26E	11	410	401
		Ace 51A	101285	6S	26E	11	478	241
		Ace 52A	101286	6S	26E	11	478	243
	LS Alpha							
		Alpha 61A	67829	6S	27E	20	420	29
		Alpha 63A	67831	6S	27E	20	420	33
		Alpha 65A	67833	6S	27E	20	420	37
		Alpha 67A	67835	6S	27E	20	420	41
		Alpha #69	67837	6S	27E	20	46	30
		Alpha #71	67839	6S	27E	20	46	32
		Alpha #73	67841	6S	27E	20	46	34
	LS Bush							

RECEIVED
BLM AZ STATE OFFICE
2010 AUG 23 A 9:50
PHOENIX, ARIZONA

Type	Group	Name	AMC Number	T	R	S	Book	Page
Lode	LS Bush - cont.	Bush 32A	67615	6S	26E	14	414	21
		Bush 33A	67616	6S	26E	14	414	23
		Bush 34A	67617	6S	26E	14	414	25
		Bush 35A	67618	6S	26E	14	414	27
		Bush 36A	67619	6S	26E	14	414	29
	LS Con. Metals							
		Con. Metals No. 20A	67633	6S	26E	12	410	451
	LS Coors							
		Coors A	67634	6S	26E	12	410	471
	LS Epsilon							
		Epsilon No. 51	67750	6S	27E	9	51	38
	LS Garoga							
		Garoga 16A	67767	6S	27E	10	416	972
		Garoga #21	67772	6S	27E	10	46	56
		Garoga #22	67773	6S	27E	10	46	55
		Garoga #23	67774	6S	27E	10	46	54
		Garoga #24	67775	6S	27E	10	46	53
		Garoga #25	67776	6S	27E	10	46	52
	LS Griesidieck							
		Griesidieck A	67637	6S	26E	12	410	473
	LS Ithaca							
		Ithaca No. 20A	67642	6S	26E	12	410	461
	LS Lone Star							
		LS-21	289500	6S	26E	14	410	379
		LS-22	289501	6S	26E	11	410	381
		LS-36	293498	6S	26E	14	414	51
		LS-39	294348	5S	27E	31	415	305
		LS-40	294349	5S	27E	31	415	319
		LS-41	294350	5S	27E	31	415	303
		LS-53	298852	6S	27E	20	419	998
		LS-56	298855	6S	27E	20	420	5
	LS M							
		M1	321860	6S	27E	15	448	441
		M2	321861	6S	27E	15	448	443
		M3	321862	6S	27E	15	448	445
		M4	321863	6S	27E	15	448	447
		M5	321864	6S	27E	15	448	449
		M6	321865	6S	27E	15	448	451
		M7	321866	6S	27E	15	448	453
		M8	321867	6S	27E	15	448	455
		M9	321868	6S	27E	15	448	457
		M10	321869	6S	27E	15	448	459
		M11	321870	6S	27E	15	448	461
		M12	321871	6S	27E	15	448	463

RECEIVED
BLM AZ STATE OFFICE
2010 AUG 23 A 9:50
PHOENIX, ARIZONA

Type	Group	Name	AMC Number	T	R	S	Book	Page
Lode	LS M - cont.	M13	321872	6S	27E	15	448	465
		M14	321873	6S	27E	15	448	467
		M15	321874	6S	27E	15	448	469
		M16	321875	6S	27E	15	448	471
		M17	321876	6S	27E	15	448	473
		M18	321877	6S	27E	15	448	475
		M19	326843	6S	27E	15	463	593
		M20	326844	6S	27E	15	463	595
		M21	326845	6S	27E	15	463	597
		M22	326846	6S	27E	15	463	599
		M23	326847	6S	27E	14	463	601
		M24	326848	6S	27E	14	463	603
		M25	326849	6S	27E	14	463	605
		M26	326850	6S	27E	14	463	607
		M27	326851	6S	27E	14	463	609
		M28	326852	6S	27E	14	463	611
		M29	326853	6S	27E	14	463	613
		M30	326854	6S	27E	14	463	615
		M31	326855	6S	27E	14	463	617
		M32	326857	6S	27E	14	463	619
		M33	326858	6S	27E	14	463	621
		M34	326859	6S	27E	14	463	623
		M35	326860	6S	27E	14	463	625
		M36	326861	6S	27E	14	463	627
		M37	321878	6S	27E	10	448	477
		M38	321879	6S	27E	10	448	479
		M39	321880	6S	27E	15	448	481
		M40	321881	6S	27E	15	448	483
		M41	321882	6S	27E	15	448	485
		M42	321883	6S	27E	15	448	487
		M43	321884	6S	27E	15	448	489
		M44	321885	6S	27E	15	448	491
		M45	321886	6S	27E	15	448	493
		M46	321887	6S	27E	15	448	495
		M47	321888	6S	27E	15	448	497
		M48	321889	6S	27E	15	448	499
		M49	321890	6S	27E	15	448	501
		M50	321891	6S	27E	15	448	503
		M51	321892	6S	27E	15	448	505
		M52	321893	6S	27E	15	448	507
		M53	321894	6S	27E	15	448	509
		M54	321895	6S	27E	15	448	511
		M55	326856	6S	27E	15	463	629
		M56	324229	6S	27E	11	452	54

RECEIVED
BLM AZ STATE OFFICE
2010 AUG 23 A 9:50
PHOENIX, ARIZONA

44/5c

Type	Group	Name	AMC Number	T	R	S	Book	Page
Lode	LS M - cont.	M57	326862	6S	27E	15	463	631
		M58	324230	6S	27E	11	452	56
		M59	326863	6S	27E	14	463	633
		M60	324231	6S	27E	11	452	58
		M61	326864	6S	27E	14	463	635
		M62	324232	6S	27E	11	452	60
		M63	326865	6S	27E	14	463	637
		M64	324233	6S	27E	11	452	62
		M65	326866	6S	27E	14	463	639
		M66	324234	6S	27E	11	452	64
		M67	326867	6S	27E	14	463	641
		M68	324235	6S	27E	11	452	66
		M69	326868	6S	27E	14	463	643
		M70	324236	6S	27E	11	452	68
		M71	326869	6S	27E	14	463	645
		M72	324237	6S	27E	11	452	70
		M73	321896	6S	27E	10	448	513
		M74	321897	6S	27E	10	448	515
		M76	321899	6S	27E	10	448	519
		M75	321898	6S	27E	10	448	517
		M77	321900	6S	27E	10	448	521
		M78	321901	6S	27E	10	448	523
		M79	321902	6S	27E	10	448	525
		M80	321903	6S	27E	10	448	527
		M81	321904	6S	27E	10	448	529
		M82	321905	6S	27E	10	448	531
		M83	321906	6S	27E	10	448	533
		M84	321907	6S	27E	10	448	535
		M85	321908	6S	27E	10	448	537
		M86	321909	6S	27E	10	448	539
		M87	321910	6S	27E	11	448	541
		M88	321911	6S	27E	11	448	543
		M89	321912	6S	27E	11	448	545
		M90	321913	6S	27E	11	448	547
		M91	321914	6S	27E	11	448	549
		M92	321915	6S	27E	11	448	551
		M93	321916	6S	27E	11	448	553
		M94	321917	6S	27E	11	448	555
		M95	321918	6S	27E	11	448	557
		M96	321919	6S	27E	11	448	559
		M97	321920	6S	27E	11	448	561
		M98	321921	6S	27E	11	448	563
		M99	321922	6S	27E	11	448	565
		M100	321923	6S	27E	11	448	567

RECEIVED
BLM AZ STATE OFFICE
2010 AUG 23 A 9:50
PHOENIX, ARIZONA

44/5C

Type	Group	Name	AMC Number	T	R	S	Book	Page
Lode	LS M - cont.	M101	321924	6S	27E	11	448	569
		M102	321925	6S	27E	11	448	571
		M103	321926	6S	27E	11	448	573
		M104	321927	6S	27E	11	448	575
		M105	321928	6S	27E	10	448	577
		M106	321929	6S	27E	10	448	579
		M107	321930	6S	27E	10	448	581
		M108	321931	6S	27E	10	448	583
		M109	321932	6S	27E	10	448	585
		M110	321933	6S	27E	11	448	587
		M111	321934	6S	27E	11	448	589
		M112	321935	6S	27E	11	448	591
		M113	321936	6S	27E	11	448	593
		M114	321937	6S	27E	11	448	595
		M115	321938	6S	27E	11	448	597
		M116	321939	6S	27E	11	448	599
		M117	321940	6S	27E	11	448	601
		M118	321941	6S	27E	11	448	603
		M119	321942	6S	27E	10	448	605
		M120	321943	6S	27E	10	448	607
		M121	321944	6S	27E	11	448	609
		M122	321945	6S	27E	11	448	611
		M123	321946	6S	27E	11	448	613
		M124	321947	6S	27E	11	448	615
		M145	326870	6S	27E	22	463	647
		M146	326871	6S	27E	22	463	649
		M147	326872	6S	27E	22	463	651
		M148	326873	6S	27E	22	463	653
		M149	326874	6S	27E	22	463	655
		M150	326875	6S	27E	22	463	657
		M151	326876	6S	27E	22	463	659
		M152	326877	6S	27E	22	463	661
		M153	326878	6S	27E	22	463	663
		M154	326879	6S	27E	22	463	665
		M155	326880	6S	27E	22	463	667
		M156	326881	6S	27E	22	463	669
		M157	326882	6S	27E	22	463	671
		M158	326883	6S	27E	22	463	673
		M159	326884	6S	27E	22	463	675
		M160	326885	6S	27E	22	463	677
		M161	326886	6S	27E	22	463	679
		M162	326887	6S	27E	22	463	681
		M163	326888	6S	27E	23	463	683
		M164	326889	6S	27E	23	463	685

RECEIVED
BLM AZ STATE OFFICE
2010 AUG 23 A 9:50
PHOENIX, ARIZONA

44/50

Type	Group	Name	AMC Number	T	R	S	Book	Page
Lode	LS M - cont.	M165	326890	6S	27E	23	463	687
		M166	326891	6S	27E	23	463	689
		M167	326892	6S	27E	23	463	691
		M168	326893	6S	27E	23	463	693
		M169	326894	6S	27E	23	463	695
		M170	326895	6S	27E	23	463	697
		M171	326896	6S	27E	23	463	699
		M172	326897	6S	27E	23	463	701
		M173	326898	6S	27E	23	463	703
		M174	326899	6S	27E	23	463	705
		M175	326900	6S	27E	23	463	707
		M176	326901	6S	27E	23	463	709
		M177	326902	6S	27E	23	463	711
		M178	326903	6S	27E	23	463	713
		M188	326904	6S	27E	22	463	715
		M189	326905	6S	27E	22	463	717
		M190	326906	6S	27E	22	463	719
		M191	326907	6S	27E	22	463	721
		M192	326908	6S	27E	22	463	723
		M193	326909	6S	27E	22	463	725
		M194	326910	6S	27E	22	463	727
		M195	326911	6S	27E	22	463	729
		M196	326912	6S	27E	22	463	731
		M197	326913	6S	27E	22	463	733
		M199	326914	6S	27E	22	463	735
		M200	326915	6S	27E	22	463	737
		M201	326916	6S	27E	22	463	739
		M202	326917	6S	27E	22	463	741
		M203	326918	6S	27E	22	463	743
		M204	326919	6S	27E	22	463	745
		M205	326920	6S	27E	22	463	747
		M206	326921	6S	27E	22	463	749
		M207	333390	6S	27E	21	488	141
		M208	333391	6S	27E	21	488	143
		M209	333392	6S	27E	21	488	145
		M210	333393	6S	27E	21	488	147
		M211	333394	6S	27E	21	488	149
		M212	333395	6S	27E	21	488	151
		M213	333396	6S	27E	21	488	153
		M214	333397	6S	27E	21	488	155
		M215	333398	6S	27E	21	488	157
		M216	333399	6S	27E	21	488	159
		M217	333400	6S	27E	21	488	161
		M218	333401	6S	27E	21	488	163

RECEIVED
BLM AZ STATE OFFICE
2010 AUG 23 A 9:50
PHOENIX, ARIZONA

Type	Group	Name	AMC Number	T	R	S	Book	Page
Lode	LS M - cont.	M219	333402	6S	27E	21	488	165
		M220	333403	6S	27E	21	488	167
		M221	333404	6S	27E	21	488	169
		M222	333405	6S	27E	21	488	171
		M223	333406	6S	27E	21	488	173
		M224	333407	6S	27E	21	488	175
		M225	333408	6S	27E	21	488	177
		M226	333409	6S	27E	21	488	179
		M227	333410	6S	27E	21	488	181
		M228	333411	6S	27E	21	488	183
		M229	333412	6S	27E	21	488	185
		M230	333413	6S	27E	21	488	187
		M231	333414	6S	27E	21	488	189
		M232	333415	6S	27E	21	488	191
		M233	333416	6S	27E	21	488	193
		M234	333417	6S	27E	21	488	195
		M235	333418	6S	27E	21	488	197
		M236	333419	6S	27E	16	488	199
		M237	333420	6S	27E	16	488	201
		M238	333421	6S	27E	16	488	203
	LS Mas							
		Mas No. 9	67657	6S	26E	27	249	269
		Mas No. 10	67658	6S	26E	27	249	270
		Mas No. 11	67659	6S	26E	27	249	271
		Mas No. 12	67660	6S	26E	27	249	272
		Mas No. 13	67661	6S	26E	27	249	273
		Mas No. 14	67662	6S	26E	27	249	274
		Mas No. 15	67663	6S	26E	27	249	275
		Mas No. 16	67664	6S	26E	27	249	276
		Mas No. 17	67665	6S	26E	27	249	277
		Mas No. 18	67666	6S	26E	27	249	278
		Mas No. 19	67667	6S	26E	34	249	279
		Mas No. 20	67668	6S	26E	34	249	280
		Mas No. 21	67669	6S	26E	34	249	281
		Mas No. 22	67670	6S	26E	34	249	282
		Mas No. 23	67671	6S	26E	34	249	283
		Mas No. 24	67672	6S	26E	34	249	284
		Mas No. 25	67673	6S	26E	34	249	285
		Mas No. 26	67674	6S	26E	34	249	286
		Mas No. 27	67675	6S	26E	34	249	287
		Mas No. 28	67676	6S	26E	34	249	288
		Mas No. 29	67677	6S	26E	34	249	289
		Mas No. 30	67678	6S	26E	34	249	290
		Mas No. 31	67679	6S	26E	34	249	291

RECEIVED
BLM AZ STATE OFFICE
2010 AUG 23 A 9:50
PHOENIX, ARIZONA

Type	Group	Name	AMC Number	T	R	S	Book	Page
Lode	LS Mas - cont.	Mas No. 32	67680	6S	26E	34	249	292
		Mas No. 33	67681	6S	26E	34	249	293
		Mas No. 34	67682	6S	26E	34	249	294
		Mas No. 35	67683	6S	26E	34	249	295
		Mas No. 36	67684	6S	26E	34	249	296
		Mas No. 45	67685	6S	26E	27	249	297
		Mas No. 46	67686	6S	26E	27	249	298
		Mas No. 47	67687	6S	26E	27	249	299
		Mas No. 48	67688	6S	26E	27	249	300
		Mas No. 49	67689	6S	26E	27	249	301
		Mas No. 50	67690	6S	26E	27	249	302
		Mas No. 51	67691	6S	26E	27	249	303
		Mas No. 52	67692	6S	26E	27	249	304
		Mas No. 53	67693	6S	26E	27	249	305
		Mas No. 54	67694	6S	26E	27	249	306
		Mas No. 55	67695	6S	26E	27	249	307
		Mas No. 56	67696	6S	26E	27	249	308
		Mas No. 57	67697	6S	26E	27	249	309
		Mas No. 58	67698	6S	26E	27	249	310
		Mas No. 59	67699	6S	26E	27	249	311
		Mas No. 60	67700	6S	26E	27	249	312
		Mas No. 61	67701	6S	26E	27	249	313
		Mas No. 62	67702	6S	26E	27	249	314
		Mas No. 63	67703	6S	26E	27	249	315
		Mas No. 64	67704	6S	26E	27	249	316
		Mas No. 65	67705	6S	26E	27	249	317
		Mas No. 66	67706	6S	26E	27	249	318
		Mas No. 67	67707	6S	26E	27	249	319
		Mas No. 68	67708	6S	26E	27	249	320
		Mas No. 69	67709	6S	26E	27	249	321
		Mas No. 70	67710	6S	26E	27	249	322
		Mas No. 71	67711	6S	26E	27	249	323
		Mas No. 72	67712	6S	26E	34	249	324
		Mas No. 73	67713	6S	26E	28	249	325
		Mas No. 74	67714	6S	26E	28	249	326
		Mas No. 75	67715	6S	26E	28	249	327
		Mas No. 76	67716	6S	26E	28	249	328
		Mas No. 77	67717	6S	26E	28	249	329
		Mas No. 78	67718	6S	26E	28	249	330
		Mas No. 79	67719	6S	26E	28	249	331
		Mas No. 80	67720	6S	26E	28	249	332
		Mas No. 81	67721	6S	26E	28	249	333
		Mas No. 82	67722	6S	26E	28	249	334
		Mas No. 83	67723	6S	26E	33	249	335

RECEIVED
BLM AZ STATE OFFICE
2010 AUG 23 A 9:50
PHOENIX, ARIZONA

Type	Group	Name	AMC Number	T	R	S	Book	Page
Lode	LS Mas - cont.	Mas No. 84	67724	6S	26E	33	249	336
		Mas No. 85	67725	6S	26E	33	249	337
		Mas No. 86	67726	6S	26E	33	249	338
		Mas No. 87	67727	6S	26E	33	249	339
		Mas No. 88	67728	6S	26E	33	249	340
		Mas No. 89	67729	6S	26E	33	249	341
		Mas No. 90	67730	6S	26E	33	249	342
		Mas No. 91	67731	6S	26E	33	249	343
		Mas No. 92	67732	6S	26E	33	249	344
		Mas No. 93	67733	6S	26E	33	249	345
		Mas No. 94	67734	6S	26E	33	249	346
		Mas No. 96	67735	6S	26E	33	249	348
		Mas No. 98	67736	6S	26E	33	249	349
		Mas No. 100	67737	6S	26E	33	249	350
	LS Pabst							
		Pabst A	67655	6S	26E	14	414	37
	LS Schlitz							
		Schlitz A	67656	6S	26E	14	414	35
	LS Senorbac							
		Senorbac 24A	67551	5S	27E	31	415	301
		Senorbac 30A	67557	5S	27E	31	415	317
		Senorbac 31A	67558	5S	27E	31	415	329
		Senorbac 35A	67561	5S	27E	31	415	333
	SZ AZCO							
		AZCO #1 Amended	292727	6S	27E	33	512	669
		AZCO #2 Amended	292728	7S	27E	4	512	671
		AZCO #3 Amended	292729	6S	27E	33	512	673
		AZCO #4 Amended	292730	7S	27E	4	512	675
		AZCO #5 Amended	292731	6S	27E	33	512	677
		AZCO #6 Amended	292732	7S	27E	4	512	679
		AZCO #7 Amended	292733	6S	27E	33	512	681
		AZCO #8 Amended	292734	7S	27E	4	512	683
		AZCO #9 Amended	292735	6S	27E	33	512	685
		AZCO #10 Amended	292736	7S	27E	4	512	687
		AZCO #11 Amended	292737	6S	27E	33	512	689
		AZCO #12 Amended	292738	7S	27E	4	512	691
		AZCO #13 Amended	292739	6S	27E	33	512	693
		AZCO #14 Amended	292740	7S	27E	4	512	695
		AZCO #15 Amended	292741	6S	27E	33	512	697
		AZCO #16 Amended	292742	7S	27E	4	512	699
		AZCO #17 Amended	292743	6S	27E	33	512	701
		AZCO #18 Amended	292744	7S	27E	4	512	703
		AZCO #33 Amended	292759	6S	27E	33	512	705
		AZCO #34 Amended	292760	6S	27E	33	512	707

RECEIVED
BLM AZ STATE OFFICE
2010 AUG 23 A 9:50
PHOENIX, ARIZONA

40 1/2

Type	Group	Name	AMC Number	T	R	S	Book	Page
Lode	SZ AZCO - cont.	AZCO #35 Amended	292761	6S	27E	33	512	709
		AZCO #36 Amended	292762	6S	27E	33	512	711
		AZCO #37 Amended	292763	6S	27E	33	512	713
		AZCO #38 Amended	292764	6S	27E	33	512	715
		AZCO #39 Amended	294150	6S	27E	33	512	717
		AZCO #40 Amended	294151	6S	27E	33	512	719
		AZCO #41 Amended	294152	6S	27E	33	512	721
		AZCO #42 Amended	294153	6S	27E	33	512	723
		AZCO #43 Amended	294154	6S	27E	28	512	725
		AZCO #44 Amended	298861	6S	27E	34	512	727
		AZCO #45 Amended	298862	6S	27E	34	512	729
		AZCO #100 Amended	292765	6S	27E	33	512	731
		AZCO #101 Amended	292766	6S	27E	33	512	733
		AZCO #102 Amended	292767	6S	27E	33	512	735
		AZCO #103 Amended	292768	6S	27E	33	512	737
		AZCO #104 Amended	292769	6S	27E	33	512	739
		AZCO #105 Amended	292770	6S	27E	33	512	741
		AZCO #106 Amended	292771	6S	27E	33	512	743
		AZCO #107 Amended	292772	6S	27E	33	512	745
		AZCO #108 Amended	292773	6S	27E	33	512	747
		AZCO #109 Amended	292774	6S	27E	33	512	749
		AZCO #110 Amended	292775	6S	27E	33	512	751
		AZCO #111 Amended	292776	6S	27E	33	512	753
		AZCO #112 Amended	292777	6S	27E	33	512	755
		AZCO #113 Amended	292778	6S	27E	33	512	757
		AZCO #126 Amended	292791	6S	27E	27	512	759
		AZCO #127 Amended	292792	6S	27E	27	512	761
		AZCO #128 Amended	292793	6S	27E	34	512	763
		AZCO #129 Amended	292794	6S	27E	34	512	765
		AZCO #130 Amended	292795	6S	27E	34	512	767
		AZCO #131 Amended	292796	6S	27E	34	512	769
		AZCO #132 Amended	292797	6S	27E	34	512	771
		AZCO #133 Amended	292798	6S	27E	34	512	773
		AZCO #134 Amended	292799	6S	27E	34	512	775
		AZCO #135 Amended	292800	6S	27E	34	512	777
		AZCO #136 Amended	292801	6S	27E	34	512	779
		AZCO #137 Amended	292802	6S	27E	34	512	781
		AZCO #138 Amended	292803	6S	27E	34	512	783
		AZCO #139 Amended	292804	6S	27E	34	512	785
		AZCO #144 Amended	292809	6S	27E	34	512	787
		AZCO #145 Amended	292810	6S	27E	34	512	789
		AZCO #146 Amended	292811	6S	27E	34	512	791
		AZCO #147 Amended	292812	6S	27E	34	512	793
		AZCO #155 Amended	292820	6S	27E	28	512	795

RECEIVED
BLM AZ STATE OFFICE
2010 AUG 23 A 9:50
PHOENIX, ARIZONA

Type	Group	Name	AMC Number	T	R	S	Book	Page
Lode	SZ AZCO - cont.	AZCO #157 Amended	292822	6S	27E	28	512	797
		AZCO #159 Amended	292824	6S	27E	28	512	799
		AZCO #161 Amended	292826	6S	27E	28	512	801
		AZCO #163 Amended	292828	6S	27E	27	512	803
		AZCO #164 Amended	292829	6S	27E	27	512	805
		AZCO #165 Amended	292830	6S	27E	27	512	807
		AZCO #166 Amended	292831	6S	27E	27	512	809
		AZCO #167 Amended	292832	6S	27E	27	512	811
		AZCO #168 Amended	292833	6S	27E	27	512	813
		AZCO #169 Amended	292834	6S	27E	27	512	815
		AZCO #170 Amended	292835	6S	27E	27	512	817
		AZCO #171 Amended	292836	6S	27E	27	512	819
		AZCO #172 Amended	292837	6S	27E	27	512	821
		AZCO #173 Amended	292838	6S	27E	27	512	823
		AZCO #174 Amended	292839	6S	27E	27	512	825
		AZCO #175 Amended	292840	6S	27E	27	512	827
		AZCO #176 Amended	292841	6S	27E	27	512	829
		AZCO #177 Amended	292842	6S	27E	27	512	831
		AZCO #178 Amended	292843	6S	27E	27	512	833
		AZCO #179 Amended	292844	6S	27E	27	512	835
		AZCO #180 Amended	292845	6S	27E	26	512	837
		AZCO #181 Amended	292846	6S	27E	26	512	839
		AZCO #182 Amended	292847	6S	27E	26	512	841
		AZCO #183 Amended	292848	6S	27E	26	512	843
		AZCO #185 Amended	298867	6S	27E	26	512	845
		AZCO #190 Amended	298929	6S	27E	27	512	847
		AZCO #191 Amended	298930	6S	27E	27	512	849
		AZCO #192 Amended	298931	6S	27E	27	512	851
		AZCO #193 Amended	298932	6S	27E	27	512	853
		AZCO #194 Amended	298933	6S	27E	27	512	855
		AZCO #195 Amended	292850	6S	27E	27	512	857
		AZCO #196 Amended	292851	6S	27E	26	512	859
		AZCO #197 Amended	292852	6S	27E	26	512	861
		AZCO #198 Amended	292853	6S	27E	26	512	863
		AZCO #202 Amended	292856	6S	27E	35	512	865
		AZCO #203 Amended	294155	6S	27E	28	512	867
		AZCO #205 Amended	294157	6S	27E	28	512	869
		AZCO #207 Amended	294159	6S	27E	28	512	871
		AZCO #209 Amended	294161	6S	27E	28	512	873
		AZCO #300 Amended	294192	6S	27E	30	512	875
		AZCO #301 Amended	294193	6S	27E	30	512	877
		AZCO #302 Amended	294194	6S	27E	25	512	879
		AZCO #303 Amended	294195	6S	27E	25	512	881
		AZCO #304 Amended	294196	6S	27E	25	512	883

RECEIVED
BLM AZ STATE OFFICE
2010 AUG 23 A 9:50
PHOENIX, ARIZONA

Type	Group	Name	AMC Number	T	R	S	Book	Page
Lode	SZ AZCO - cont.	AZCO #305 Amended	294197	6S	27E	30	512	885
		AZCO #306 Amended	294198	6S	27E	30	512	887
		AZCO #357 Amended	294167	6S	27E	24	512	889
		AZCO #358 Amended	298934	6S	27E	24	512	891
		AZCO #359 Amended	294168	6S	27E	24	512	893
		AZCO #360 Amended	298935	6S	27E	24	512	895
		AZCO #361 Amended	294169	6S	27E	24	512	897
		AZCO #362 Amended	298936	6S	27E	24	512	899
		AZCO #363 Amended	294170	6S	27E	24	512	901
		AZCO #364 Amended	294171	6S	27E	24	512	903
		AZCO #365 Amended	294172	6S	27E	24	512	905
		AZCO #366 Amended	294173	6S	27E	24	512	907
		AZCO #367 Amended	294174	6S	27E	23	512	909
		AZCO #368 Amended	294175	6S	27E	23	512	911
		AZCO #369 Amended	294176	6S	27E	23	512	913
		AZCO #370 Amended	294177	6S	27E	23	512	915
		AZCO #371 Amended	294178	6S	27E	23	512	917
		AZCO #372 Amended	294179	6S	27E	23	512	919
		AZCO #373 Amended	294180	6S	27E	23	512	921
		AZCO #374 Amended	294181	6S	27E	23	512	923
		AZCO #375 Amended	294182	6S	27E	23	512	925
		AZCO #376 Amended	294183	6S	27E	23	512	927
		AZCO #377 Amended	294184	6S	27E	23	512	929
		AZCO #378 Amended	294185	6S	27E	23	512	931
		AZCO #379 Amended	294186	6S	27E	23	512	933
		AZCO #380 Amended	294187	6S	27E	23	512	935
		AZCO #381 Amended	294188	6S	27E	26	512	937
		AZCO #382 Amended	294189	6S	27E	26	512	939
		AZCO #383 Amended	294190	6S	27E	26	512	941
		AZCO #384 Amended	294191	6S	27E	26	512	943
		AZCO #400 Amended	298868	6S	27E	36	512	945
		AZCO #402 Amended	298870	6S	27E	36	512	947
		AZCO #410 Amended	298876	6S	27E	36	512	949
		AZCO #411 Amended	298877	6S	27E	29	512	951
		AZCO #412 Amended	298878	6S	27E	29	512	953
		AZCO #413 Amended	298879	6S	27E	29	512	955
		AZCO #414 Amended	298880	6S	27E	29	512	957
		AZCO #415 Amended	298881	6S	27E	29	512	959
		AZCO #416 Amended	298882	6S	27E	29	512	961
		AZCO #417 Amended	298883	6S	27E	29	512	963
		AZCO #418 Amended	298884	6S	27E	29	512	965
		AZCO #419 Amended	298885	6S	27E	29	512	967
		AZCO #420 Amended	298886	6S	27E	29	512	969
		AZCO #421 Amended	298887	6S	27E	29	512	971

RECEIVED
BLM AZ STATE OFFICE
2010 AUG 23 A 9:50
PHOENIX, ARIZONA

Type	Group	Name	AMC Number	T	R	S	Book	Page
Lode	SZ AZCO - cont.	AZCO #422 Amended	298888	6S	27E	29	512	973
		AZCO #423 Amended	298889	6S	27E	29	512	975
		AZCO #424 Amended	298890	6S	27E	29	512	977
		AZCO #425 Amended	298891	6S	27E	29	512	979
		AZCO #426 Amended	298892	6S	27E	29	512	981
		AZCO #427 Amended	298893	6S	27E	29	512	983
		AZCO #428 Amended	298894	6S	27E	29	512	985
		AZCO #429 Amended	298895	6S	27E	29	512	987
		AZCO #430 Amended	298896	6S	27E	29	512	989
		AZCO #441 Amended	305755	6S	27E	29	512	991
		AZCO #442 Amended	305756	6S	27E	29	512	993
		AZCO #443 Amended	305757	6S	27E	29	512	995
		AZCO #444 Amended	305758	6S	27E	21	512	997
		AZCO #445 Amended	305759	6S	27E	20	512	999
		AZCO #446 Amended	305760	6S	27E	20	513	1
		AZCO #447 Amended	305761	6S	27E	20	513	3
		AZCO #448 Amended	305762	6S	27E	20	513	5
		AZCO #449 Amended	305763	6S	27E	20	513	7
		AZCO #450 Amended	305764	6S	27E	20	513	9
		AZCO #461 Amended	298897	6S	27E	28	513	11
		AZCO #462 Amended	298898	6S	27E	28	513	13
		AZCO #463 Amended	298899	6S	27E	28	513	15
		AZCO #465 Amended	324367	6S	27E	28	513	17
		AZCO #466 Amended	324368	6S	27E	28	513	19
		AZCO #467 Amended	324369	6S	27E	28	513	21
		AZCO #468 Amended	324370	6S	27E	28	513	23
		AZCO #469 Amended	324371	6S	27E	21	513	25
	SZ SG							
		SG 1	340956	6S	27E	20	513	27
		SG 2	340957	6S	27E	28	513	29
		SG 3	340958	6S	27E	29	513	31
		SG 4	340959	6S	27E	29	513	33
		SG 5	340960	6S	27E	29	513	35
		SG 6	340961	6S	27E	33	513	37
		SG 7	340962	6S	27E	33	513	39
		SG 8	340963	6S	27E	33	513	41
		SG 9	340964	7S	27E	4	513	43
		SG 10	340965	7S	27E	4	513	45
		SG 11	340966	7S	27E	4	513	47
		SG 12 Amended	340967	7S	27E	4	525	947
		SG 13	340968	7S	27E	4	513	51
		SG 14	340969	7S	27E	4	513	53
		SG 15	340970	6S	27E	33	513	55
		SG 16	340971	6S	27E	33	513	57

RECEIVED
BLM AZ STATE OFFICE
2010 AUG 23 A 9:50
PHOENIX, ARIZONA

43/5C

Type	Group	Name	AMC Number	T	R	S	Book	Page
Lode	SZ SG - cont.	SG 17	340972	6S	27E	33	513	59
		SG 18	340973	6S	27E	33	513	61
		SG 19	340974	6S	27E	33	513	63
		SG 20	340975	6S	27E	33	513	65
		SG 21	340976	6S	27E	34	513	67
		SG 22	340977	6S	27E	34	513	69
		SG 23	340978	6S	27E	27	513	71
		SG 24	340979	6S	27E	34	513	73
		SG 25	340980	6S	27E	34	513	75
		SG 26	340981	6S	27E	26	513	77
		SG 27	340982	6S	27E	27	513	79
		SG 28	340983	6S	27E	26	513	81
		SG 29	340984	6S	27E	27	513	83
		SG 30	340985	6S	27E	27	513	85
		SG 31	340986	6S	27E	26	513	87
		SG 32	340987	6S	27E	27	513	89
		SG 33	340988	6S	27E	27	513	91
		SG 34	340989	6S	27E	23	513	93
		SG 35	340990	6S	27E	23	513	95
		SG 36	340991	6S	27E	23	513	97
		SG 37	340992	6S	27E	23	513	99
		SG 38	340993	6S	27E	28	513	101
		SG 39	340994	6S	27E	24	513	103
		SG 40	340995	6S	27E	25	513	105
		SG 41	340996	6S	27E	27	513	107
		SG 42	340997	6S	27E	28	513	109
		SG 43	340998	6S	27E	28	513	111
		SG 44	340999	6S	27E	23	513	113
		SG 45	341000	6S	27E	23	513	115
		SG 46	341001	6S	27E	25	513	117
		SG 47	344116	6S	27E	26	519	75
		SG 48	344117	6S	27E	26	519	77
		SG 49	344118	6S	27E	26	519	79
		SG 50	344119	6S	27E	23	519	81
		SG 51	344120	6S	27E	24	519	83
		SG 52	344121	6S	27E	24	519	85
		SG 53	344122	6S	27E	27	519	419
		SZ 1	341002	6S	27E	29	513	119
		SZ 2	341003	6S	27E	29	513	121
		SZ 3	341004	6S	27E	29	513	123
		SZ 4	341005	6S	27E	29	513	125
		SZ 5	341006	6S	27E	29	513	127
		SZ 6	341007	6S	27E	29	513	129
		SZ 7	341008	6S	27E	29	513	131

RECEIVED
BLM AZ STATE OFFICE
2010 AUG 23 A 9:50
PHOENIX, ARIZONA

Type	Group	Name	AMC Number	T	R	S	Book	Page
Lode	SZ SG - cont.	SZ 8	341009	6S	27E	29	513	133
		SZ 9	341010	6S	27E	29	513	135
		SZ 10	341011	6S	27E	29	513	137
		SZ 11	341012	6S	27E	29	513	139
		SZ 12	341013	6S	27E	29	513	141
		SZ 13	341014	6S	27E	29	513	143
		SZ 14	341015	6S	27E	20	513	145
		SZ 15	341016	6S	27E	20	513	147
		SZ 16	341017	6S	27E	20	513	149
		SZ 17	341018	6S	27E	20	513	151
		SZ 18	341019	6S	27E	20	513	153
		SZ 19	341020	6S	27E	20	513	155
		SZ 20	341021	6S	27E	20	513	157
		SZ 21	341022	6S	27E	20	513	159
		SZ 22	341023	6S	27E	20	513	161
		SZ 23	341024	6S	27E	20	513	163
		SZ 24	341025	6S	27E	20	513	165
		SZ 25	341026	6S	27E	20	513	167
	SZL Jerico							
		Jerico	46468	6S	27E	35	531	522
		Jerico No. 2	46469	6S	27E	35	519	45
Mill Site	(Number: 218)							
	SZ SOB							
		SOB 1	326065	6S	27E	27	458	703
		SOB 2	326066	6S	27E	27	458	704
		SOB 3	326067	6S	27E	27	458	705
		SOB 4	326068	6S	27E	27	458	706
		SOB 5	326069	6S	27E	27	458	707
		SOB 6	326070	6S	27E	27	458	708
		SOB 7	326071	6S	27E	27	458	709
		SOB 8	326072	6S	27E	27	458	710
		SOB 9	326073	6S	27E	27	458	711
		SOB 10	326074	6S	27E	27	458	712
		SOB 11	326075	6S	27E	27	458	713
		SOB 12	326076	6S	27E	27	458	714
		SOB 13	326077	6S	27E	29	458	715
		SOB 14	326078	6S	27E	29	458	716
		SOB 15	326079	6S	27E	29	458	717
		SOB 16	326080	6S	27E	29	458	718
		SOB 17	326081	6S	27E	29	458	719
		SOB 18	326082	6S	27E	29	458	720
		SOB 19	326083	6S	27E	20	458	721
		SOB 20	326084	6S	27E	20	458	722
		SOB 21	326085	6S	27E	20	458	723

RECEIVED
BLM AZ STATE OFFICE
2010 AUG 23 A 9:50
PHOENIX, ARIZONA

41/3C

Type	Group	Name	AMC Number	T	R	S	Book	Page
Mill Site	SZ SOB - cont.	SOB 22	326086	6S	27E	20	458	724
		SOB 23	326087	6S	27E	29	458	725
		SOB 24	326088	6S	27E	29	458	726
		SOB 25	326089	6S	27E	29	458	727
		SOB 26	326090	6S	27E	29	458	728
		SOB 27	326091	6S	27E	29	458	729
		SOB 28	326092	6S	27E	29	458	730
		SOB 29	326093	6S	27E	29	458	731
		SOB 30	326094	6S	27E	29	458	732
		SOB 31	326095	6S	27E	29	458	733
		SOB 32	326096	6S	27E	29	458	734
		SOB 33	326097	6S	27E	29	458	735
		SOB 34	326098	6S	27E	29	458	736
		SOB 35	326099	6S	27E	29	458	737
		SOB 36	326100	6S	27E	29	458	738
		SOB 37	326101	6S	27E	29	458	739
		SOB 38	326102	6S	27E	29	458	740
		SOB 39	326103	6S	27E	29	458	741
		SOB 40	326104	6S	27E	29	458	742
		SOB 41	326105	6S	27E	29	458	743
		SOB 42	326106	6S	27E	29	458	744
		SOB 43	326107	6S	27E	29	458	745
		SOB 44	326108	6S	27E	29	458	746
		SOB 45	326109	6S	27E	29	458	747
		SOB 46	326110-	6S	27E	29	458	748
		SOB 47	326111	6S	27E	21	458	749
		SOB 48	326112	6S	27E	21	458	750
		SOB 49	326113	6S	27E	21	458	751
		SOB 50	326114	6S	27E	21	458	752
		SOB 51	326115	6S	27E	28	458	753
		SOB 52	326116	6S	27E	28	458	754
		SOB 53	326117	6S	27E	28	458	755
		SOB 54	326118	6S	27E	28	458	756
		SOB 55	326119	6S	27E	28	458	757
		SOB 56	326120	6S	27E	28	458	758
		SOB 57	326121	6S	27E	28	458	759
		SOB 58	326122	6S	27E	28	458	760
		SOB 59	326123	6S	27E	28	458	761
		SOB 60	326124	6S	27E	28	458	762
		SOB 61	326125	6S	27E	28	458	763
		SOB 62	326126	6S	27E	28	458	764
		SOB 63	326127	6S	27E	28	458	765
		SOB 64	326128	6S	27E	28	458	766
		SOB 65	326129	6S	27E	28	458	767

RECEIVED
BLM AZ STATE OFFICE
2010 AUG 23 A 9:50
PHOENIX, ARIZONA

44/50

Type	Group	Name	AMC Number	T	R	S	Book	Page
Mill Site	SZ SOB - cont.	SOB 66	326130	6S	27E	28	458	768
		SOB 67	326131	6S	27E	28	458	769
		SOB 68	326132	6S	27E	28	458	770
		SOB 69	326133	6S	27E	28	458	771
		SOB 70	326134	6S	27E	28	458	772
		SOB 71	326135	6S	27E	28	458	773
		SOB 72	326136	6S	27E	28	458	774
		SOB 73	326137	6S	27E	28	458	775
		SOB 74	326138	6S	27E	28	458	776
		SOB 75	326139	6S	27E	28	458	777
		SOB 76	326140	6S	27E	28	458	778
		SOB 77	326141	6S	27E	21	458	779
		SOB 78	326142	6S	27E	21	458	780
		SOB 79	326143	6S	27E	28	458	781
		SOB 80	326144	6S	27E	28	458	782
		SOB 81	326145	6S	27E	28	458	783
		SOB 82	326146	6S	27E	28	458	784
		SOB 83	326147	6S	27E	28	458	785
		SOB 84	326148	6S	27E	28	458	786
		SOB 85	326149	6S	27E	28	458	787
		SOB 86	326150	6S	27E	28	458	788
		SOB 87	326151	6S	27E	28	458	789
		SOB 88	326152	6S	27E	28	458	790
		SOB 89	326153	6S	27E	28	458	791
		SOB 90	326154	6S	27E	28	458	792
		SOB 91	326155	6S	27E	28	458	793
		SOB 92	326156	6S	27E	28	458	794
		SOB 93	326157	6S	27E	28	458	795
		SOB 94	326158	6S	27E	28	458	796
		SOB 95	326159	6S	27E	28	458	797
		SOB 96	326160	6S	27E	28	458	798
		SOB 97	326161	6S	27E	28	458	799
		SOB 98	326162	6S	27E	28	458	800
		SOB 99	326163	6S	27E	28	458	801
		SOB 100	326164	6S	27E	28	458	802
		SOB 101	326165	6S	27E	28	458	803
		SOB 102	326166	6S	27E	28	458	804
		SOB 103	326167	6S	27E	28	458	805
		SOB 104	326168	6S	27E	28	458	806
		SOB 105	326169	6S	27E	28	458	807
		SOB 106	326170	6S	27E	28	458	808
		SOB 107	326171	6S	27E	28	458	809
		SOB 108	326172	6S	27E	28	458	810
		SOB 109	326173	6S	27E	28	458	811

RECEIVED
BLM AZ STATE OFFICE
2010 AUG 23 A 9:50
PHOENIX, ARIZONA

44/50

Type	Group	Name	AMC Number	T	R	S	Book	Page
Mill Site	SZ SOB - cont.	SOB 110	326174	6S	27E	28	458	812
		SOB 111	326175	6S	27E	33	458	813
		SOB 112	326176	6S	27E	33	458	814
		SOB 113	326177	6S	27E	33	458	815
		SOB 114	326178	6S	27E	33	458	816
		SOB 115	326179	6S	27E	28	458	817
		SOB 116	326180	6S	27E	28	458	818
		SOB 117	326181	6S	27E	28	458	819
		SOB 118	326182	6S	27E	28	458	820
		SOB 119	326183	6S	27E	28	458	821
		SOB 120	326184	6S	27E	28	458	822
		SOB 121	326185	6S	27E	28	458	823
		SOB 122	326186	6S	27E	28	458	824
		SOB 123	326187	6S	27E	28	458	825
		SOB 124	326188	6S	27E	28	458	826
		SOB 125	326189	6S	27E	28	458	827
		SOB 126	326190	6S	27E	28	458	828
		SOB 127	326191	6S	27E	28	458	829
		SOB 128	326192	6S	27E	28	458	830
		SOB 129	326193	6S	27E	28	458	831
		SOB 130	326194	6S	27E	28	458	832
		SOB 131	326195	6S	27E	28	458	833
		SOB 132	326196	6S	27E	28	458	834
		SOB 133	326197	6S	27E	28	458	835
		SOB 134	326198	6S	27E	28	458	836
		SOB 135	326199	6S	27E	28	458	837
		SOB 136	326200	6S	27E	28	458	838
		SOB 137	326201	6S	27E	28	458	839
		SOB 138	326202	6S	27E	28	458	840
		SOB 139	326203	6S	27E	28	458	841
		SOB 140	326204	6S	27E	28	458	842
		SOB 141	326205	6S	27E	28	458	843
		SOB 142	326206	6S	27E	28	458	844
		SOB 143	326207	6S	27E	28	458	845
		SOB 144	326208	6S	27E	28	458	846
		SOB 145	326209	6S	27E	28	458	847
		SOB 146	326210	6S	27E	33	458	848
		SOB 147	326211	6S	27E	33	458	849
		SOB 148	326212	6S	27E	33	458	850
		SOB 149	326213	6S	27E	33	458	851
		SOB 150	326214	6S	27E	33	458	852
		SOB 151	326215	6S	27E	33	458	853
		SOB 152	326216	6S	27E	28	458	854
		SOB 153	326217	6S	27E	28	458	855

RECEIVED
BLM AZ STATE OFFICE
2010 AUG 23 A 9:50
PHOENIX, ARIZONA

44/32

Type	Group	Name	AMC Number	T	R	S	Book	Page
Mill Site	SZ SOB - cont.	SOB 154	326218	6S	27E	28	458	856
		SOB 155	326219	6S	27E	28	458	857
		SOB 156	326220	6S	27E	28	458	858
		SOB 157	326221	6S	27E	28	458	859
		SOB 158	326222	6S	27E	28	458	860
		SOB 159	326223	6S	27E	28	458	861
		SOB 160	326224	6S	27E	28	458	862
		SOB 161	326225	6S	27E	28	458	863
		SOB 162	326226	6S	27E	28	458	864
		SOB 163	326227	6S	27E	28	458	865
		SOB 164	326228	6S	27E	28	458	866
		SOB 165	326229	6S	27E	28	458	867
		SOB 166	326230	6S	27E	28	458	868
		SOB 167	326231	6S	27E	28	458	869
		SOB 168	326232	6S	27E	28	458	870
		SOB 169	326233	6S	27E	28	458	871
		SOB 170	326234	6S	27E	28	458	872
		SOB 171	326235	6S	27E	28	458	873
		SOB 172	326236	6S	27E	28	458	874
		SOB 173	326237	6S	27E	28	458	875
		SOB 174	326238	6S	27E	28	458	876
		SOB 175	326239	6S	27E	28	458	877
		SOB 176	326240	6S	27E	28	458	878
		SOB 177	326241	6S	27E	28	458	879
		SOB 178	326242	6S	27E	28	458	880
		SOB 179	326243	6S	27E	28	458	881
		SOB 180	326244	6S	27E	33	458	882
		SOB 181	326245	6S	27E	33	458	883
		SOB 182	326246	6S	27E	33	458	884
		SOB 183	326247	6S	27E	33	458	885
		SOB 184	326248	6S	27E	33	458	886
		SOB 185	326249	6S	27E	33	458	887
		SOB 186	326250	6S	27E	33	458	888
		SOB 187	326251	6S	27E	33	458	889
		SOB 188	326252	6S	27E	27	458	890
		SOB 189	326253	6S	27E	27	458	891
		SOB 190	326254	6S	27E	27	458	892
		SOB 191	326255	6S	27E	27	458	893
		SOB 192	326256	6S	27E	27	458	894
		SOB 193	326257	6S	27E	27	458	895
		SOB 194	326258	6S	27E	27	458	896
		SOB 195	326259	6S	27E	27	458	897
		SOB 196	326260	6S	27E	27	458	898
		SOB 197	326261	6S	27E	27	458	899

RECEIVED
BLM AZ STATE OFFICE
2010 AUG 23 A 9:50
PHOENIX, ARIZONA

Type	Group	Name	AMC Number	T	R	S	Book	Page
Mill Site	SZ SOB - cont.	SOB 198	326262	6S	27E	27	458	900
		SOB 199	326263	6S	27E	27	458	901
		SOB 200	326264	6S	27E	27	458	902
		SOB 201	326265	6S	27E	27	458	903
		SOB 202	326266	6S	27E	27	458	904
		SOB 203	326267	6S	27E	27	458	905
		SOB 204	326268	6S	27E	27	458	906
		SOB 205	326269	6S	27E	27	458	907
		SOB 206	326270	6S	27E	27	458	908
		SOB 207	326271	6S	27E	27	458	909
		SOB 208	326272	6S	27E	27	458	910
		SOB 209	326273	6S	27E	27	458	911
		SOB 210	326274	6S	27E	27	458	912
		SOB 211	326275	6S	27E	27	458	913
		SOB 212	326276	6S	27E	27	458	914
		SOB 213	326277	6S	27E	34	458	915
		SOB 214	326278	6S	27E	34	458	916
		SOB 215	326279	6S	27E	26	458	917
		SOB 216	326280	6S	27E	26	458	918
		SOB 217	326281	6S	27E	26	458	919
		SOB 218	326282	6S	27E	26	458	920

RECEIVED
BLM AZ STATE OFFICE
2010 AUG 23 A 9:50
PHOENIX, ARIZONA

ENTERED INTO COMPUTER
SEP 13 2010

21/5c

United States Department of the Interior
Bureau of Land Management
LANDS/RECREATION & PLANNING
ONE N CENTRAL AVE
PHOENIX, AZ 85004 -2203
Phone:

Receipt

No: 2209142

Transaction #: 2279203
Date of Transaction: 09/03/2010

CUSTOMER:

ENTERED INTO COMPUTER

FREEPORT MCMORAN CORP
333 N CENTRAL AVE
PHOENIX,AZ 85004 US

SEP 13 2010

LINE #	QTY	DESCRIPTION	REMARKS	UNIT PRICE	TOTAL
1	1.00	LOCATABLE MINERALS / MINING CLAIMS-NOT NEW-UNADJUD,ONE AUTH NO. ONLY / MINING CLAIM MONEY RECEIVED **CASES:** AMC340515/$140560.00	MAINT (1004) 2011	- n/a -	140560.00
				TOTAL:	**$140,560.00**

PAYMENT INFORMATION

1	AMOUNT:	140560.00	POSTMARKED:	N/A
	TYPE:	CHECK	RECEIVED:	09/03/2010
	CHECK NO:	0000690936		
	NAME:	FREEPORT MCMORAN CORP 333 N CENTRAL AVE PHOENIX AZ 85004 US		

REMARKS

This receipt was generated by the automated BLM Collections and Billing System and is a paper representation of a portion of the official electronic record contained therein.

PACKET TOO LARGE TO DUPLICA
ORIGINAL DOCUMENT PLACED INTO:
AMC 47901 pb

AMC 321860 AMC 47901
324229 46122
326786 288506
333390 340495
294150 341652
292727 334772
326065 340495
46122 329094
340956 331727
243366 324842
298929 66892
298861 329064
344109 101235
66892

July 1, 2009

CERTIFIED MAIL - Return Receipt Requested

Bureau of Land Management
Arizona State Office
One North Central Avenue, Suite 800
Phoenix, AZ 85004-4427

RE: **NOTICE OF PAYMENT OF ANNUAL CLAIM MAINTENANCE FEES**

Gentlemen:

Freeport-McMoRan Corporation, formerly, Phelps Dodge Corporation, whose address for the purposes of this filing is P. O. Box 1019, Safford, AZ 85548, herewith pays for the assessment year ending 12 o'clock, noon, September 1, 2010, the $140 per claim annual assessment fee for the mining claims and/or mill sites, the name and BLM serial number of which, and the book and page or index of recording of the location notice in the official records of Graham County, AZ, of which, is set forth on Exhibit A attached hereto and by this reference incorporated herein.

Such payment is made on behalf of the owners of the claims and sites, with the intention to hold such claims for such assessment year for said owners, whose names and addresses are as follows:

Harold Carpenter, Jr., Successor
Trustee of the CARPENTER FAMILY
Trust No. 1
2728 Corona Street
Lemon Grove, CA 91945

Laura Cantrell Maryott-Driver
2028 E. 17th Street
Tucson, AZ 85719

Gillian Heather Geller
2339 McKinley Avenue
Berkeley, CA 94703

Susan K. Koepf,
770 Sunset Drive
Globe, AZ 85501

Vikkie Peace
65014 E. Via El Milgro
Tucson, AZ 85739

Linda Smith
8331N. 57th Drive
Glendale, AZ 85302

Michael and Nancy Maryott
P.O. Box 31117
Tucson, AZ 85751

Sean Ceff Maryott
P.O. Box 15374
Fritz Creek, AK 99603

Charleen Elmer
3088 West 8th Street
Thatcher, AZ 85552

Donald J. Schmitt, Successor Trustee
of the HEAROLD ELMER Family Trust
P.O. Box 799
Snowflake, AZ 85937

Robert Sorsen
2080 Hacienda Way
Showlow, AZ 85901

Sharon Riberdy
PO Box 1235
Globe, AZ 85502

RECEIVED
BLM AZ STATE OFFICE
2009 JUL 30 A 8:25
PHOENIX, ARIZONA

ENTERED INTO COMPUTER
8/18/09

Please return all originals with date-time stamp and with receipt for payment to my attention at the above address.

FREEPORT-MCMORAN CORPORATION,
formerly, Phelps Dodge Corporation

Charles Bigando, Resource Analyst
Phone: (928) 792-5924
e-Mail: charles_bigando@fmi.com

Encl: Check # 655603 (Safford_SZ_Lease)

STATE OF ARIZONA)
) ss.
County of Graham)

OFFICIAL SEAL
ROBERTA A. MILLIGAN
NOTARY PUBLIC - State of Arizona
GRAHAM COUNTY
My Comm. Expires June 10, 2013

This instrument was acknowledged before me this 1 day of July, 2009, by Charles Bigando, Resource Analyst, Freeport-McMoRan, formerly, Phelps Dodge Corporation, a New York corporation, for and on behalf of the corporation.

My Commission Expires:

June 10, 2013

Roberta A. Milligan
Notary Public

RECEIVED
BLM AZ STATE OFFICE
2009 JUL 30 A 8:25

United States Department of the Interior
Bureau of Land Management
BUSINESS & SUPPORT SVCS DIV
ONE N CENTRAL AVE SUITE 800
PHOENIX, AZ 85004 -4427
Phone: (602) 417-9200

Receipt

No: 1967179

Transaction #: 2030995
Date of Transaction: 07/30/2009

CUSTOMER:	FREEPORT MCMORAN PO BOX 1019 SAFFORD,AZ 85548-1019 US

LINE #	QTY	DESCRIPTION	REMARKS	UNIT PRICE	TOTAL
1	2.00	LOCATABLE MINERALS / MINING CLAIMS-NOT NEW-UNADJUD,ONE AUTH NO. ONLY / MINING CLAIM MONEY RECEIVED **CASES:** AMC47930/$33740.00, AMC340515/$140560.00	MAINT ~~2009~~ 2010	- n/a -	174300.00
				TOTAL:	**$174,300.00**

PAYMENT INFORMATION				
1	AMOUNT:	140560.00	POSTMARKED:	07/28/2009
	TYPE:	CHECK	RECEIVED:	07/30/2009
	CHECK NO:	655602		
	NAME:	FREEPORT MCMORAN COPPER GOLD PO BOX 1019 SAFFORD AZ 85548-1019 US		
2	AMOUNT:	33740.00	POSTMARKED:	07/28/2009
	TYPE:	CHECK	RECEIVED:	07/30/2009
	CHECK NO:	655603		
	NAME:	FREEPORT MCMORAN COPPER GOLD PO BOX 1019 SAFFORD AZ 85548-1019 US		

REMARKS

This receipt was generated by the automated BLM Collections and Billing System and is a paper representation of a portion of the official electronic record contained therein.

PACKET TOO LARGE TO DUPLICAT
ORIGINAL DOCUMENT PLACED INTO:
AMC 47901 pb

AMC 321860 AMC 47901
324229 46122
326786 288506
333390 340495
294150 341652
292727 334772
326065 340495
46122 329094
340956 331727
324366 324842
298929 66892
298861 329064
344109 101295
66892

July 1, 2009

CERTIFIED MAIL - Return Receipt Requested

Bureau of Land Management
Arizona State Office
One North Central Avenue, Suite 800
Phoenix, AZ 85004-4427

RE: **NOTICE OF PAYMENT OF ANNUAL CLAIM MAINTENANCE FEES**

Gentlemen:

Freeport-McMoRan Corporation, formerly, Phelps Dodge Corporation, whose address for the purposes of this filing is P. O. Box 1019, Safford, AZ 85548, herewith pays for the assessment year ending 12 o'clock, noon, September 1, 2010, the $140 per claim annual assessment fee for the mining claims and/or mill sites, the name and BLM serial number of which, and the book and page or index of recording of the location notice in the official records of Graham County, AZ, of which, is set forth on Exhibit A attached hereto and by this reference incorporated herein.

Such payment is made on behalf of the owners of the claims and sites, with the intention to hold such claims for such assessment year for said owners, whose names and addresses are as follows:

Harold Carpenter, Jr., Successor
Trustee of the CARPENTER FAMILY
Trust No. 1
2728 Corona Street
Lemon Grove, CA 91945

Laura Cantrell Maryott-Driver
2028 E. 17th Street
Tucson, AZ 85719

Gillian Heather Geller
2339 McKinley Avenue
Berkeley, CA 94703

Susan K. Koepf,
770 Sunset Drive
Globe, AZ 85501

Vikkie Peace
65014 E. Via El Milgro
Tucson, AZ 85739

Linda Smith
8331N. 57th Drive
Glendale, AZ 85302

Michael and Nancy Maryott
P.O. Box 31117
Tucson, AZ 85751

Sean Ceff Maryott
P.O. Box 15374
Fritz Creek, AK 99603

Charleen Elmer
3088 West 8th Street
Thatcher, AZ 85552

Donald J. Schmitt, Successor Trustee
of the HEAROLD ELMER Family Trust
P.O. Box 799
Snowflake, AZ 85937

Robert Sorsen
2080 Hacienda Way
Showlow, AZ 85901

Sharon Riberdy
PO Box 1235
Globe, AZ 85502

RECEIVED
BLM AZ STATE OFFICE
2009 JUL 30 A 8:25
PHOENIX, ARIZONA

ENTERED INTO COMPUTER
8/18/09

Please return all originals with date-time stamp and with receipt for payment to my attention at the above address.

FREEPORT-MCMORAN CORPORATION,
formerly, Phelps Dodge Corporation

Charles Bigando, Resource Analyst
Phone: (928) 792-5924
e-Mail: charles_bigando@fmi.com

Encl: Check # 655603 (Safford_SZ_Lease)

STATE OF ARIZONA)
) ss.
County of Graham)

OFFICIAL SEAL
ROBERTA A. MILLIGAN
NOTARY PUBLIC - State of Arizona
GRAHAM COUNTY
My Comm. Expires June 10, 2013

This instrument was acknowledged before me this 1 day of July, 2009, by Charles Bigando, Resource Analyst, Freeport-McMoRan, formerly, Phelps Dodge Corporation, a New York corporation, for and on behalf of the corporation.

My Commission Expires:

June 10, 2013

Roberta A. Milligan
Notary Public

RECEIVED
BLM AZ STATE OFFICE
2009 JUL 30 A 8:25
PHOENIX, ARIZONA

United States Department of the Interior
Bureau of Land Management
BUSINESS & SUPPORT SVCS DIV
ONE N CENTRAL AVE SUITE 800
PHOENIX, AZ 85004 -4427
Phone: (602) 417-9200

Receipt

No: 1967179

Transaction #: 2030995 **Date of Transaction:** 07/30/2009	
CUSTOMER:	FREEPORT MCMORAN PO BOX 1019 SAFFORD,AZ 85548-1019 US

LINE #	QTY	DESCRIPTION	REMARKS	UNIT PRICE	TOTAL
1	2.00	LOCATABLE MINERALS / MINING CLAIMS-NOT NEW-UNADJUD,ONE AUTH NO. ONLY / MINING CLAIM MONEY RECEIVED **CASES:** AMC47930/$33740.00, AMC340515/$140560.00	MAINT ~~2009~~ 2010	- n/a -	174300.00
				TOTAL:	**$174,300.00**

PAYMENT INFORMATION				
1	AMOUNT:	140560.00	POSTMARKED:	07/28/2009
	TYPE:	CHECK	RECEIVED:	07/30/2009
	CHECK NO:	655602		
	NAME:	FREEPORT MCMORAN COPPER GOLD PO BOX 1019 SAFFORD AZ 85548-1019 US		
2	AMOUNT:	33740.00	POSTMARKED:	07/28/2009
	TYPE:	CHECK	RECEIVED:	07/30/2009
	CHECK NO:	655603		
	NAME:	FREEPORT MCMORAN COPPER GOLD PO BOX 1019 SAFFORD AZ 85548-1019 US		

REMARKS

This receipt was generated by the automated BLM Collections and Billing System and is a paper representation of a portion of the official electronic record contained therein.

Login ID 3634
Entry Date 08/19/2009
Total Amount $2.00

Original Order Items

Line	Order#	AuthNos	TransDate	Action	Amount	CostCtr	R Org	Fund	FunctAr
1	2017741	AMC396956	07/09/2009	MINING CLAIM MONEY RECEIVED	$2,242.00	LLAZ950000	LLAZ950000	XXXL6500DP	L01130000.(

Order Items To Be Generated for Transfer

Line	Order#	AuthNos	TransDate	Action	Amount	CostCtr	R Org	Fund	FunctArea
1	2017741	AMC396956	8/19/2009	MINING CLAIM MONEY RECEIVED	$-2.00	LLAZ950000	LLAZ950000	XXXL6500DP	L01130000.00(
2	2017741	AMC48401	8/19/2009	MINING CLAIM MONEY RECEIVED	$2.00	LLAZ950000	LLAZ950000	XXXL6500DP	L01130000.00(

AMC 480233
606892
314545
386029
388558
396956
1186
138158
141486
853273
277468
289373
299632
303735
315170
325895
333067
338178
344573
344652
344757
345121
345188
345354
345629
353756
394880
396956

ASARCO

July 14, 2009

RECEIVED
BLM AZ STATE OFFICE
2009 AUG -3 P 12:58
PHOENIX, ARIZONA

Arizona State Office
Bureau of Land Management
Department of the Interior
Suite 800
One North Central Avenue
Phoenix, AZ 85004-4427
602-417-9200

Notice of Intent to Hold and Payment of Annual Claim Maintenance Fee

Dear Sir or Madam:

The Final Rule as published in the Federal Register implements provisions of the Interior Department and related agencies, Appropriations Act of 1993 (the "Act") requires an annual rental fee of $140.00 for each unpatented mining claim and site located and held under the General Mining Law of 1872.

This will serve as notice that ASARCO LLC, a Delaware Limited Liability Company, whose address for purposes of this filing is **5285 East Williams Circle, Suite 2000, Tucson, AZ 85711** intends to hold the 1362 mining claims and / or mill sites described in Exhibit A attached herewith, by payment of the annual claim maintenance fee of $140.00 per claim or site. The total amount owed therefore is $190,680.00. A check in the amount of $188,438 plus BLM receipt #1954149 showing a $2,242.00 credit is also enclosed herewith and submitted as payment of the rental fee in lieu of assessment work, to hold these claims for the year ending September 1, 2010.

The attached Exhibit A lists the individual claim names, BLM serial numbers, the book and page number and location data for the county records. The claims and/or sites are located in Pinal and Gila Counties, AZ

The recorded documents and any notices of acknowledgments concerning the above mentioned claims should be sent to my attention at the address listed above.

Sincerely,

Thomas M. Simpson
Agent for Asarco LLC
Enclosures

ENTERED INTO COMPUTER
8/19/09 DJJ

United States Department of the Interior
Bureau of Land Management
BUSINESS & SUPPORT SVCS DIV
ONE N CENTRAL AVE SUITE 800
PHOENIX, AZ 85004 -4427
Phone: (602) 417-9200

Receipt

No: 1954149

Transaction #: 2017741
Date of Transaction: 07/09/2009

CUSTOMER:	ASARCO LLC 5285 E WILLIAMS CIR TUCSON,AZ 85711-4426 US

LINE #	QTY	DESCRIPTION	REMARKS	UNIT PRICE	TOTAL
1	118.00	LOCATABLE MINERALS / MINING CLAIMS-NEW,UNADJUD, ONE OR MORE AUTH NOS / NEW MINING CLAIM LOCATION FEE $30 **CASES:** AMC396956/$30.00, AMC396957/$30.00, AMC396958/$30.00, AMC396959/$30.00, AMC396960/$30.00, AMC396961/$30.00, AMC396962/$30.00, AMC396963/$30.00, AMC396964/$30.00, AMC396965/$30.00, AMC396966/$30.00, AMC396967/$30.00, AMC396968/$30.00, AMC396969/$30.00, AMC396970/$30.00, AMC396971/$30.00, AMC396972/$30.00, AMC396973/$30.00, AMC396974/$30.00, AMC396975/$30.00, AMC396976/$30.00, AMC396977/$30.00, AMC396978/$30.00, AMC396979/$30.00, AMC396980/$30.00, AMC396981/$30.00, AMC396982/$30.00, AMC396983/$30.00, AMC396984/$30.00, AMC396985/$30.00, AMC396986/$30.00, AMC396987/$30.00, AMC396988/$30.00, AMC396989/$30.00, AMC396990/$30.00, AMC396991/$30.00, AMC396992/$30.00, AMC396993/$30.00, AMC396994/$30.00, AMC396995/$30.00, AMC396996/$30.00, AMC396997/$30.00, AMC396998/$30.00, AMC396999/$30.00, AMC397000/$30.00, AMC397001/$30.00, AMC397002/$30.00, AMC397003/$30.00, AMC397004/$30.00, AMC397005/$30.00, AMC397006/$30.00, AMC397007/$30.00, AMC397008/$30.00, AMC397009/$30.00, AMC397010/$30.00, AMC397011/$30.00, AMC397012/$30.00, AMC397013/$30.00, AMC397014/$30.00, AMC397015/$30.00, AMC397016/$30.00, AMC397017/$30.00, AMC397018/$30.00, AMC397019/$30.00, AMC397020/$30.00, AMC397021/$30.00, AMC397022/$30.00, AMC397023/$30.00, AMC397024/$30.00, AMC397025/$30.00, AMC397026/$30.00, AMC397027/$30.00, AMC397028/$30.00, AMC397029/$30.00, AMC397030/$30.00, AMC397031/$30.00, AMC397032/$30.00, AMC397033/$30.00, AMC397034/$30.00, AMC397035/		- n/a -	3540.00

		$30.00, AMC397036/$30.00, AMC397037/$30.00, AMC397038/$30.00, AMC397039/$30.00, AMC397040/$30.00, AMC397041/$30.00, AMC397042/$30.00, AMC397043/$30.00, AMC397044/$30.00, AMC397045/$30.00, AMC397046/$30.00, AMC397047/$30.00, AMC397048/$30.00, AMC397049/$30.00, AMC397050/$30.00, AMC397051/$30.00, AMC397052/$30.00, AMC397053/$30.00, AMC397054/$30.00, AMC397055/$30.00, AMC397056/$30.00, AMC397057/$30.00, AMC397058/$30.00, AMC397059/$30.00, AMC397060/$30.00, AMC397061/$30.00, AMC397062/$30.00, AMC397063/$30.00, AMC397064/$30.00, AMC397065/$30.00, AMC397066/$30.00, AMC397067/$30.00, AMC397068/$30.00, AMC397069/$30.00, AMC397070/$30.00, AMC397071/$30.00, AMC397072/$30.00, AMC397073/$30.00			
2	118.00	LOCATABLE MINERALS / MINING CLAIMS-NEW,UNADJUD, ONE OR MORE AUTH NOS / NEW MINING CLAIM PROCESSING FEE $15 **CASES:** AMC396956/$15.00, AMC396957/$15.00, AMC396958/$15.00, AMC396959/$15.00, AMC396960/$15.00, AMC396961/$15.00, AMC396962/$15.00, AMC396963/$15.00, AMC396964/$15.00, AMC396965/$15.00, AMC396966/$15.00, AMC396967/$15.00, AMC396968/$15.00, AMC396969/$15.00, AMC396970/$15.00, AMC396971/$15.00, AMC396972/$15.00, AMC396973/$15.00, AMC396974/$15.00, AMC396975/$15.00, AMC396976/$15.00, AMC396977/$15.00, AMC396978/$15.00, AMC396979/$15.00, AMC396980/$15.00, AMC396981/$15.00, AMC396982/$15.00, AMC396983/$15.00, AMC396984/$15.00, AMC396985/$15.00, AMC396986/$15.00, AMC396987/$15.00, AMC396988/$15.00, AMC396989/$15.00, AMC396990/$15.00, AMC396991/$15.00, AMC396992/$15.00, AMC396993/$15.00, AMC396994/$15.00, AMC396995/$15.00, AMC396996/$15.00, AMC396997/$15.00, AMC396998/$15.00, AMC396999/$15.00, AMC397000/$15.00, AMC397001/$15.00, AMC397002/$15.00, AMC397003/$15.00, AMC397004/$15.00, AMC397005/$15.00, AMC397006/$15.00, AMC397007/$15.00, AMC397008/$15.00, AMC397009/$15.00, AMC397010/$15.00, AMC397011/$15.00, AMC397012/$15.00, AMC397013/$15.00, AMC397014/$15.00, AMC397015/$15.00, AMC397016/$15.00, AMC397017/$15.00, AMC397018/$15.00, AMC397019/$15.00, AMC397020/$15.00, AMC397021/$15.00, AMC397022/$15.00, AMC397023/$15.00, AMC397024/$15.00, AMC397025/$15.00, AMC397026/$15.00, AMC397027/$15.00, AMC397028/$15.00, AMC397029/$15.00, AMC397030/$15.00, AMC397031/$15.00, AMC397032/$15.00, AMC397033/$15.00, AMC397034/$15.00, AMC397035/$15.00, AMC397036/$15.00, AMC397037/$15.00, AMC397038/$15.00, AMC397039/$15.00, AMC397040/		- n/a -	1770.00

		$15.00, AMC397041/$15.00, AMC397042/$15.00, AMC397043/$15.00, AMC397044/$15.00, AMC397045/$15.00, AMC397046/$15.00, AMC397047/$15.00, AMC397048/$15.00, AMC397049/$15.00, AMC397050/$15.00, AMC397051/$15.00, AMC397052/$15.00, AMC397053/$15.00, AMC397054/$15.00, AMC397055/$15.00, AMC397056/$15.00, AMC397057/$15.00, AMC397058/$15.00, AMC397059/$15.00, AMC397060/$15.00, AMC397061/$15.00, AMC397062/$15.00, AMC397063/$15.00, AMC397064/$15.00, AMC397065/$15.00, AMC397066/$15.00, AMC397067/$15.00, AMC397068/$15.00, AMC397069/$15.00, AMC397070/$15.00, AMC397071/$15.00, AMC397072/$15.00, AMC397073/$15.00			
3	118.00	LOCATABLE MINERALS / MINING CLAIMS-NEW,UNADJUD, ONE OR MORE AUTH NOS / NEW MINING CLM MAINT FEE $125 (1993 **CASES:** AMC396956/$125.00, AMC396957/$125.00, AMC396958/$125.00, AMC396959/$125.00, AMC396960/$125.00, AMC396961/$125.00, AMC396962/$125.00, AMC396963/$125.00, AMC396964/$125.00, AMC396965/$125.00, AMC396966/$125.00, AMC396967/$125.00, AMC396968/$125.00, AMC396969/$125.00, AMC396970/$125.00, AMC396971/$125.00, AMC396972/$125.00, AMC396973/$125.00, AMC396974/$125.00, AMC396975/$125.00, AMC396976/$125.00, AMC396977/$125.00, AMC396978/$125.00, AMC396979/$125.00, AMC396980/$125.00, AMC396981/$125.00, AMC396982/$125.00, AMC396983/$125.00, AMC396984/$125.00, AMC396985/$125.00, AMC396986/$125.00, AMC396987/$125.00, AMC396988/$125.00, AMC396989/$125.00, AMC396990/$125.00, AMC396991/$125.00, AMC396992/$125.00, AMC396993/$125.00, AMC396994/$125.00, AMC396995/$125.00, AMC396996/$125.00, AMC396997/$125.00, AMC396998/$125.00, AMC396999/$125.00, AMC397000/$125.00, AMC397001/$125.00, AMC397002/$125.00, AMC397003/$125.00, AMC397004/$125.00, AMC397005/$125.00, AMC397006/$125.00, AMC397007/$125.00, AMC397008/$125.00, AMC397009/$125.00, AMC397010/$125.00, AMC397011/$125.00, AMC397012/$125.00, AMC397013/$125.00, AMC397014/$125.00, AMC397015/$125.00, AMC397016/$125.00, AMC397017/$125.00, AMC397018/$125.00, AMC397019/$125.00, AMC397020/$125.00, AMC397021/$125.00, AMC397022/$125.00, AMC397023/$125.00, AMC397024/$125.00, AMC397025/$125.00, AMC397026/$125.00, AMC397027/$125.00, AMC397028/$125.00, AMC397029/$125.00, AMC397030/$125.00, AMC397031/$125.00, AMC397032/$125.00, AMC397033/$125.00, AMC397034/$125.00, AMC397035/$125.00, AMC397036/$125.00, AMC397037/$125.00, AMC397038/$125.00, AMC397039/$125.00, AMC397040/$125.00, AMC397041/$125.00, AMC397042/$125.00, AMC397043/$125.00, AMC397044/$125.00, AMC397045/		- n/a -	14750.00

		$125.00, AMC397046/$125.00, AMC397047/$125.00, AMC397048/$125.00, AMC397049/$125.00, AMC397050/$125.00, AMC397051/$125.00, AMC397052/$125.00, AMC397053/$125.00, AMC397054/$125.00, AMC397055/$125.00, AMC397056/$125.00, AMC397057/$125.00, AMC397058/$125.00, AMC397059/$125.00, AMC397060/$125.00, AMC397061/$125.00, AMC397062/$125.00, AMC397063/$125.00, AMC397064/$125.00, AMC397065/$125.00, AMC397066/$125.00, AMC397067/$125.00, AMC397068/$125.00, AMC397069/$125.00, AMC397070/$125.00, AMC397071/$125.00, AMC397072/$125.00, AMC397073/$125.00			
4	1.00	LOCATABLE MINERALS / MINING CLAIMS-NOT NEW-UNADJUD,ONE AUTH NO. ONLY / MINING CLAIM MONEY RECEIVED **CASES:** AMC396956/$2242.00	MAINT 2010	- n/a -	2242.00
				TOTAL:	**$22,302.00**

PAYMENT INFORMATION				
1	AMOUNT:	22302.00	POSTMARKED:	N/A
	TYPE:	CHECK	RECEIVED:	07/09/2009
	CHECK NO:	3537		
	NAME:	ASARCO LLC 5285 E WILLIAMS CIR TUCSON AZ 85711-4426 US		

REMARKS

This receipt was generated by the automated BLM Collections and Billing System and is a paper representation of a portion of the official electronic record contained therein.

22,302.00 +
20,060.00 -

002

2,242.00G+

000

0.00G+

0.C

2010

118. x
140. =
16,520.00 *

Reference Receipt of Filing Tornado Claims

000

0.00G+

16,520.00 + — $140.00 X 118 CLAIMS 2009/2010 ASSESSMENT FEE
2,242.00 — COVERS 16 CLAIMS IN ASSESSMENT

002

Due 14,278.00G+ → $140.00 DUE ~~ON~~ ON 102 CLAIMS

EXHIBIT A

NOTICE OF INTENT TO HOLD FOR MINING CLAIMS BELONGING TO ASARCO INC.
FOR THE YEARS OF 2009 AND 2010.
Gila County Claims

	AMC SERIAL No.	CLAIM NAME	BOOK/ DOCKET	PAGE	AMENDED REAMENDED BK/DOC
1	48401	Porphyry	48	158	
2	48402	Quartzite	48	158	
3	48405	Black Copper, Amended	8	454	48
4	48406	Blue Copper, Amended	8	454	48
5	48413	Keystone, Amended	8	512	48
6	48418	North Star, Amended	8	429	48
7	48420	Senator, Amended	8	455	48
8	48428	Tip Top, Amended	16	118	48
9	66991	Chilito No. 1, Amended	47, Mines	577	225
10	66992	Chilito No. 2, Amended	47, Mines	580	225
11	66993	Cobre Verde No. 8, Amended, Reamended (Chilito No. 3; Mines 42, 244)	41, Mines	464	224 225
12	66994	Chilito No. 4, Amended	47, Mines	578	225
13	66995	Chilito No. 41	225	170	
14	66996	Chilito No. 6, Amended, Reamended	47, Mines	581	42, Mines 225
15	66997	Chilito No. 7, Amended, Reamended	47, Mines	582	42, Mines 225
16	66998	Chilito No. 8, Amended	47, Mines	583	225
17	66999	Copper Glance No. 1 (Chilito 12), Amended, Reamended	41, Mines	464	42, Mines 225
18	67000	Copper Glance No. 2 (Chilito 13), Amended, Reamended	41, Mines	465	42, Mines 225
19	67001	Two Bridges (Chilito 14), Amended, Reamended	47, Mines	559	42, Mines 225
20	67002	Evener (Chilito 15)	47, Mines	560	42, Mines 225
21	67003	Copper Glance No. 7 (Chilito 19), Amended, Reamended	41, Mines	466	42, Mines 225

RECEIVED
BLM AZ STATE OFFICE
PHOENIX, ARIZONA
AUG -3 P 2:55

EXHIBIT A

NOTICE OF INTENT TO HOLD FOR MINING CLAIMS BELONGING TO ASARCO INC. FOR THE YEARS OF 2009 AND 2010.

Gila County Claims

	AMC SERIAL No.	CLAIM NAME	BOOK/ DOCKET	PAGE	AMENDED REAMENDED BK/DOC
22	67004	Chilena No. 3 (Chilito 29), Amended, Reamended	47, Mines	556	42, Mines 225
23	67005	Chilena No. 4 (Chilito 30), Amended, Reamended	47, Mines	557	42, Mines 225
24	67006	Chilena No. 5 (Chilito 32), Amended, Reamended	47, Mines	558	42, Mines 225
25	67007	Chilena No. 2 (Chilito 33), Amended, Reamended	47, Mines	555	42, Mines 225
26	67008	Chilito No. 42	238	465	
27	67009	Ethel	41, Mines	12	
28	67010	Spring	47, Mines	121	
29	67011	Drusilla	47, Mines	93	
30	67012	Fanny	47, Mines	94	
31	67013	Chilito No. 9, Amended, Reamended	47, Mines	586	224 225
32	67014	Black Eagle No. 1	49, Mines	550	
33	67015	Black Eagle No. 2	49, Mines	550	
34	67016	Black Eagle No. 3	49, Mines	551	
35	67017	Black Eagle No. 4	49, Mines	551	
36	67018	Black Eagle No. 5	49, Mines	551	
37	67019	Black Eagle No. 6	49, Mines	552	
38	67020	Fraction No. 6, Amended, Reamended	160	511	226 250
39	67021	Dick No. 17	62	354	
40	67022	Dick No. 18	62	355	
41	67023	Dick No. 19	62	356	
42	67024	Dick No. 20	62	357	
43	314545	Steamboat 1	829	934-36	
44	314546	Steamboat 2	829	937-39	
45	314547	Steamboat 3	829	940-42	
46	314548	Steamboat 4	829	943-45	
47	314549	Steamboat 5	829	946-48	
48	314550	Steamboat 6	829	949-51	
49	314551	Steamboat 7	829	952-54	

RECEIVED
BLM AZ STATE OFFICE
2009 AUG -3 P 12:55
PHOENIX, ARIZONA

EXHIBIT A

NOTICE OF INTENT TO HOLD FOR MINING CLAIMS BELONGING TO ASARCO INC.
FOR THE YEARS OF 2009 AND 2010.
Gila County Claims

	AMC SERIAL No.	CLAIM NAME	BOOK/ DOCKET	PAGE	AMENDED REAMENDED BK/DOC
50	314552	Steamboat 8	829	955-57	
51	314553	Steamboat 9	829	958-60	
52	314554	Steamboat 10	829	961-63	
53	314555	Steamboat 11	829	964-66	
54	314556	Steamboat 12	829	967-69	
55	314557	Steamboat 13	829	970-72	
56	314558	Steamboat 14	829	973-75	
57	314559	Steamboat 15	829	976-78	
58	314560	Steamboat 16	829	979-81	
59	314561	Steamboat 17	829	982-84	
60	314562	Steamboat 18	829	985-87	
61	314563	Steamboat 19	829	988-90	
62	314564	Steamboat 20	829	991-93	
63	314565	Steamboat 21	829	994-96	
64	314566	Steamboat 22	829	997-99	
65	314567	Steamboat 23	829	1000-02	
66	314568	Steamboat 24	830	1001-03	
67	314569	Steamboat 25	830	1004-06	
68	314570	Steamboat 26	830	1007-09	
69	314571	Steamboat 27	830	10 to 12	
70	314572	Steamboat 28	830	13-15	
71	314573	Steamboat 29	830	16-18	
72	314574	Steamboat 30	830	19-21	
73	314575	Steamboat 31	830	22-24	
74	314576	Steamboat 32	830	25-27	
75	314577	Steamboat 33	830	28-30	
76	314578	Steamboat 34	830	31-33	
77	314579	Steamboat 35	830	54-56	
78	314580	Steamboat 36	830	37-39	
79	314581	Steamboat 37	830	40-42	
80	314582	Steamboat 38 Ammended	830	43-45	2008-003064
81	314583	Steamboat 39	830	46-48	
82	314584	Steamboat 40 Ammended	830	49-51	2008-003065
83	314585	Steamboat 41	830	52-54	
84	314586	Steamboat 42 Ammended	830	55-57	2008-003066

RECEIVED
AZ STATE OFFICE
2009 AUG -3 P 2:55
PHOENIX, ARIZONA

EXHIBIT A

NOTICE OF INTENT TO HOLD FOR MINING CLAIMS BELONGING TO ASARCO INC.
FOR THE YEARS OF 2009 AND 2010.
Gila County Claims

	AMC SERIAL No.	CLAIM NAME	BOOK/ DOCKET	PAGE	AMENDED REAMENDED BK/DOC
85	314587	Steamboat 43	830	58-60	
86	314588	Steamboat 44 Ammended	830	61-63	2008-003067
87	314589	Steamboat 45 Ammended	830	64-66	2008-003068
88	314590	Steamboat 46 Ammended	830	67-69	2008-003069
89	314591	Steamboat 47 Ammended	830	70-72	2008-003070
90	314592	Steamboat 48 Ammended	830	73-75	2008-003071
91	314593	Steamboat 49 Ammended	830	76-78	2008-003072
92	314594	Steamboat 50 Ammended	830	79-81	2008-003073
93	314595	Steamboat 51	830	82-84	
94	314596	Steamboat 52 Ammended	830	85-87	2008-003074
95	314597	Steamboat 53	830	88-90	
96	314598	Steamboat 54	830	91-93	
97	314599	Steamboat 55	830	94-96	
98	314600	Steamboat 56	830	97-99	
99	314601	Steamboat 57	830	100-02	
100	314602	Steamboat 58	830	103-05	
101	314603	Steamboat 59	830	106-08	
102	314604	Steamboat 60	830	109-111	
103	314605	Steamboat 61	830	112-14	
104	314606	Steamboat 62	830	115-17	
105	314607	Steamboat 63	830	118-20	
106	314608	Steamboat 64	830	121-23	
107	314609	Steamboat 65	830	124-26	
108	314610	Steamboat 66	830	127-29	
109	314611	Steamboat 67	830	130-32	
110	314612	Steamboat 68	830	133-35	
111	314613	Steamboat 69	830	136-38	
112	386057	Boreas # 1	2007-016520		
113	386058	Boreas # 2	2007-016521		
114	386059	Boreas # 3	2007-016522		
115	386060	Boreas # 4	2007-016523		
116	386061	Boreas # 5	2007-016524		
117	386062	Boreas # 6	2007-016525		
118	386063	Boreas # 7	2007-016526		
119	386064	Boreas # 8	2007-016527		

RECEIVED
BLM AZ STATE OFFICE
2008 AUG -3 P 12: 55
PHOENIX, ARIZONA

EXHIBIT A

NOTICE OF INTENT TO HOLD FOR MINING CLAIMS BELONGING TO ASARCO INC.
FOR THE YEARS OF 2009 AND 2010.
Gila County Claims

	AMC SERIAL No.	CLAIM NAME	BOOK/ DOCKET	PAGE	AMENDED REAMENDED BK/DOC
156	386044	Eurus # 8	2007-016507		
157	386045	Eurus # 9	2007-016508		
158	386046	Eurus # 10	2007-016509		
159	386029	Notus # 1	2007-016547		
160	386030	Notus # 2	2007-016548		
161	386031	Notus # 3	2007-016549		
162	386032	Notus # 4	2007-016550		
163	386033	Notus # 5	2007-016551		
164	386034	Notus # 6	2007-016552		
165	386035	Notus # 7	2007-016553		
166	388558	Notus # 8	2007-020496		
167	396974	Tornado #19	2009	8010	
168	396975	Tornado #20	2009	8011	
169	396976	Tornado #21	2009	8012	
170	396977	Tornado #22	2009	8013	
171	396978	Tornado #23	2009	8014	
172	396979	Tornado #24	2009	8015	
173	396980	Tornado #25	2009	8016	
174	396981	Tornado #26	2009	8017	
175	396984	Tornado #29	2009	8018	
176	396985	Tornado #30	2009	8019	
177	396986	Tornado #31	2009	8020	
178	396987	Tornado #32	2009	8021	
179	396988	Tornado #33	2009	8022	
180	396989	Tornado #34	2009	8023	
181	396990	Tornado #35	2009	8024	
182	396991	Tornado #36	2009	8025	
183	397002	Tornado #47	2009	8026	
184	397003	Tornado #48	2009	8027	
185	397004	Tornado #49	2009	8028	
186	397005	Tornado #50	2009	8029	
187	397006	Tornado #51	2009	8030	
188	397007	Tornado #52	2009	8031	
189	397008	Tornado #53	2009	8032	
190	397009	Tornado #54	2009	8033	
191	397010	Tornado #55	2009	8034	

RECEIVED
BLM AZ STATE OFFICE
2009 AUG -8 P 12:54
PHOENIX, ARIZONA

EXHIBIT A

NOTICE OF INTENT TO HOLD FOR MINING CLAIMS BELONGING TO ASARCO INC.
FOR THE YEARS OF 2009 AND 2010.
Gila County Claims

	AMC SERIAL No.	CLAIM NAME	BOOK/ DOCKET	PAGE	AMENDED REAMENDED BK/DOC
120	386065	Boreas # 9	2007-016528		
121	386066	Boreas # 10	2007-016529		
122	386067	Boreas # 11	2007-016530		
123	386068	Boreas # 12	2007-016531		
124	386069	Boreas # 13	2007-016532		
125	386070	Boreas # 14	2007-016533		
126	386071	Boreas # 15	2007-016534		
127	386072	Boreas # 16	2007-016535		
128	386073	Boreas # 17	2007-016536		
129	386074	Boreas # 18	2007-016537		
130	386075	Boreas # 19	2007-016538		
131	386076	Boreas # 20	2007-016539		
132	386077	Boreas # 21	2007-016540		
133	386078	Boreas # 22	2007-016541		
134	386079	Boreas # 23	2007-016542		
135	386080	Boreas # 24	2007-016543		
136	386081	Boreas # 25	2007-016544		
137	386082	Boreas # 26	2007-016545		
138	386083	Boreas # 27	2007-016546		
139	386047	Zephyr # 1	2007-016510		
140	386048	Zephyr # 2	2007-016511		
141	386049	Zephyr # 3	2007-016512		
142	386050	Zephyr # 4	2007-016513		
143	386051	Zephyr # 5	2007-016514		
144	386052	Zephyr # 6	2007-016515		
145	386053	Zephyr # 7	2007-016516		
146	386054	Zephyr # 8	2007-016517		
147	386055	Zephyr # 9	2007-016518		
148	386056	Zephyr # 10	2007-016519		
149	386037	Eurus # 1	2007-016500		
150	386038	Eurus # 2	2007-016501		
151	386039	Eurus # 3	2007-016502		
152	386040	Eurus # 4	2007-016503		
153	386041	Eurus # 5	2007-016504		
154	386042	Eurus # 6	2007-016505		
155	386043	Eurus # 7	2007-016506		

RECEIVED
AZ STATE OFFICE
2009 AUG -3 P 12:59
PHOENIX ARIZONA

EXHIBIT A

NOTICE OF INTENT TO HOLD FOR MINING CLAIMS BELONGING TO ASARCO INC.
FOR THE YEARS OF 2009 AND 2010.
Gila County Claims

	AMC SERIAL No.	CLAIM NAME	BOOK/ DOCKET	PAGE	AMENDED REAMENDED BK/DOC
192	397011	Tornado #56	2009	8035	
193	397012	Tornado #57	2009	8036	
194	397013	Tornado #58	2009	8037	
195	397014	Tornado #59	2009	8038	
196	397015	Tornado #60	2009	8039	
197	397016	Tornado #61	2009	8040	
198	397017	Tornado #62	2009	8041	
199	397018	Tornado #63	2009	8042	
200	397019	Tornado #64	2009	8043	
201	397020	Tornado #65	2009	8044	
202	397021	Tornado #66	2009	8045	
203	397022	Tornado #67	2009	8046	
204	397023	Tornado #68	2009	8047	
205	397024	Tornado #69	2009	8048	
206	397025	Tornado #70	2009	8049	
207	397026	Tornado #71	2009	8050	
208	397027	Tornado #72	2009	8051	
209	397028	Tornado #73	2009	8052	
210	397029	Tornado #74	2009	8053	
211	397030	Tornado #75	2009	8054	
212	397031	Tornado #76	2009	8055	
213	397032	Tornado #77	2009	8056	
214	397033	Tornado #78	2009	8057	
215	397034	Tornado #79	2009	8058	
216	397035	Tornado #80	2009	8059	
217	397036	Tornado #81	2009	8060	
218	397037	Tornado #82	2009	8061	
219	397038	Tornado #83	2009	8062	
220	397039	Tornado #84	2009	8063	
221	397040	Tornado #85	2009	8064	
222	397041	Tornado #86	2009	8065	
223	397042	Tornado #87	2009	8066	
224	397043	Tornado #88	2009	8067	
225	397044	Tornado #89	2009	8068	
226	397045	Tornado #90	2009	8069	
227	397046	Tornado #91	2009	8070	

RECEIVED
BLM AZ STATE OFFICE
2008 AUG -3 P 12:56
PHOENIX, ARIZONA

EXHIBIT A

NOTICE OF INTENT TO HOLD FOR MINING CLAIMS BELONGING TO ASARCO INC. FOR THE YEARS OF 2009 AND 2010.

Gila County Claims

	AMC SERIAL No.	CLAIM NAME	BOOK/ DOCKET	PAGE	AMENDED REAMENDED BK/DOC
228	397047	Tornado #92	2009	8071	
229	397048	Tornado #93	2009	8072	
230	397049	Tornado #94	2009	8073	
231	397050	Tornado #95	2009	8074	
232	397051	Tornado #96	2009	8075	
233	397052	Tornado #97	2009	8076	
234	397053	Tornado #98	2009	8077	
235	397054	Tornado #99	2009	8078	
236	397055	Tornado #100	2009	8079	
237	397056	Tornado #101	2009	8080	
238	397057	Tornado #102	2009	8081	
239	397058	Tornado #103	2009	8082	
240	397059	Tornado #104	2009	8083	
241	397060	Tornado #105	2009	8084	
242	397061	Tornado #106	2009	8085	
243	397062	Tornado #107	2009	8086	
244	397063	Tornado #108	2009	8087	
245	397064	Tornado #109	2009	8088	
246	397065	Tornado #110	2009	8089	
247	397066	Tornado #111	2009	8090	
248	397067	Tornado #112	2009	8091	
249	397068	Tornado #113	2009	8092	
250	397069	Tornado #114	2009	8093	
251	397070	Tornado #115	2009	8094	
252	397071	Tornado #116	2009	8095	
253	397072	Tornado #117	2009	8096	
254	397073	Tornado #118	2009	8097	

RECEIVED
BLM AZ STATE OFFICE
2009 AUG -3 P 12:56
PHOENIX, ARIZONA

EXHIBIT A

Unpatented Lode Claims and Mill Site Claims:

Pinal Co., AZ Pioneer-Mineral Creek-Cochran-Copper Butte-Riverside Mining Districts

	AMC SERIAL No.	CLAIM NAME	BOOK/ DOCKET	PAGE	AMENDED REAMENDED	
					BK/DOC	PAGE
1	1186	Teapot No. 11	850	617		
2	1187	Teapot No. 12	850	618		
3	67025	Wedge No. 1	431	418		
4	67026	Adobe, Amended	52, Mines	493	372	493
5	67027	A Hunch No. 2, Amended	70, Mines	151	213	35
6	67028	A Hunch No. 3, Amended	70, Mines	488	213	36
7	67029	A Hunch No. 4 Amended	73, Mines	267	213	37
8	67030	A Hunch No. 5, Amended	73, Mines	268	213	38
9	67031	A Hunch No. 6, Amended	73, Mines	269	213	39
10	67032	A Hunch No. 7, Amended	78, Mines	241	213	40
11	67033	Canyon No. 6	364	200		
12	67035	Carnation	30, Mines	499		
13	67036	Chest	35, Mines	197		
14	67037	Chloride Gulch, Amended	15, Mines	219	36, Mines	591
15	67038	Combination, Amended	30, Mines	499	2008-064971	
16	67039	Contact No. 3, Amended	32, Mines	531	2008-064972	
17	67040	Copper Ace No. 1	264	537		
18	67041	Copper Ace No. 2	264	538		
19	67042	Copper Ace No. 3	264	539		
20	67043	Copper Ace No. 4	264	540		
21	67045	Copper Zone No. 4, Amended	24, Mines	543	372	491
22	67046	Copper Zone No. 5, Amended	24, Mines	544	372	492
23	67047	Happy Vale, Amended	35, Mines	421	2008-064973	
24	67048	Led, Amended	35, Mines	301	2008-064977	
25	67049	Major, Amended	32, Mines	531	2008-064974	
26	67050	Major No. 2	32, Mines	532		
27	67051	Major No. 3, Amended	32, Mines	533	2008-064976	
28	67052	Major No. 4, Amended	35, Mines	421	2008-064978	
29	67053	Major No. 5, Amended	46, Mines	26	2008-064979	
30	67054	Major No. 6, Amended	46, Mines	27	2008-064980	
31	67055	Mescal No. 1, Amended	188	564	193	425
32	67056	Mescal No. 2	188	565		
33	67057	Mescal No. 3	188	566		
34	67058	Mescal No. 4	188	567		
35	67059	Mescal No. 5	189	328		
36	67060	Mescal No. 6	188	568		
37	67061	Mescal No. 7	188	569		
38	67062	Mescal No. 8	189	55		
39	67063	Mescal No. 9	189	56		
40	67064	Mescal No. 10	189	57		
41	67065	Mescal No. 11	189	58		

RECEIVED

EXHIBIT A

Unpatented Lode Claims and Mill Site Claims:

Pinal Co., AZ Pioneer-Mineral Creek-Cochran-Copper Butte-Riverside Mining Districts

	AMC SERIAL No.	CLAIM NAME	BOOK/ DOCKET	PAGE	AMENDED REAMENDED	
					BK/DOC	PAGE
42	67066	Mescal No. 12	189	59		
43	67067	Mescal No. 13	189	60		
44	67068	Mescal No. 14	189	61		
45	67069	Mescal No. 15	189	62		
46	67070	Mescal No. 16	189	329		
47	67071	Mescal No. 17	189	63		
48	67072	Mescal No. 18	189	199		
49	67073	Mescal No. 19	189	64		
50	67074	Mescal No. 20	189	65		
51	67075	Mescal No. 21	189	210		
52	67076	Mescal No. 22	189	201		
53	67077	Mescal No. 23	189	202		
54	67078	Mescal No. 24	189	203		
55	67079	Mescal No. 25	189	204		
56	67080	Mescal No. 26, Amended	189	205	194	528
57	67081	Mescal No. 27	194	529		
58	67082	Mescal No. 28	194	530		
59	67083	Mescal No. 29	194	531		
60	67084	Mescal No. 30	194	532		
61	67085	Mescal No. 31	194	533		
62	67086	Mescal No. 32	194	534		
63	67087	Mescal No. 33	194	535		
64	67088	Mescal No. 34	194	536		
65	67089	Mescal No. 35	194	537		
66	67090	Mescal No. 36	194	538		
67	67091	Mescal No. 37	194	539		
68	67092	Mescal No. 38	194	540		
69	67093	Mescal No. 39	194	541		
70	67094	Mescal No. 40	195	564		
71	67095	Mescal No. 41	195	565		
72	67096	Mescal No. 42	195	566		
73	67097	Mescal No. 43	197	230		
74	67098	Mescal No. 44	197	231		
75	67099	Mescal No. 45	197	232		
76	67100	Mescal No. 46	197	233		
77	67101	Mescal No. 47, Amended	197	234	1869	910-911
78	67103	Mescal No. 49, Amended	197	236	1869	914
79	67104	Mescal No. 50, Amended	195	562	1869	916
80	67105	Mescal No. 51	195	563		
81	67106	Mesquite No. 1	197	228		
82	67107	Mesquite No. 2	197	229		

EXHIBIT A

Unpatented Lode Claims and Mill Site Claims:
Pinal Co., AZ Pioneer-Mineral Creek-Cochran-Copper Butte-Riverside Mining Districts

	AMC SERIAL No.	CLAIM NAME	BOOK/ DOCKET	PAGE	AMENDED REAMENDED	
					BK/DOC	PAGE
83	67108	Odessa, Amended	35, Mines	422	2008-064981	
84	67109	Olive, Amended	35, Mines	198	2008-064982	
85	67110	Recall, Amended	35, Mines	198	2008-064984	
86	67111	Rustler No. 1	364	196		
87	67112	Rustler No. 2	364	197		
88	67113	Rustler No. 3	364	198		
89	67114	Rustler No. 4	364	199		
90	67115	Silverball (SilverBall), Amended	39, Mines	457	2008-064985	
91	67116	Silver King, Amended	31, Mines	495	2008-064983	
92	67117	Silver Lead	31, Mines	496		
93	67118	Silver Leaf (SilverLeap), Amended	31, Mines	497	2008-064986	
94	67119	Silver Leap No. 3, Amended	32, Mines	530	2008-064987	
95	67120	Silver Queen, Amended	31, Mines	496	2008-064988	
96	67121	Silver Threads, Amended	31, Mines	497	2008-064989	
97	67122	Star, Amended	31, Mines	494	2008-064990	
98	67123	Would be Expert, Amended	31, Mines	302	2008-064991	
99	67124	Erman No. 1, Amended	537	209	974	163
100	67125	Erman No. 2, Amended	537	210	974	165
101	67126	Erman No. 3, Amended	537	211	974	167
102	67127	Erman No. 4, Amended	537	212	974	169
103	67128	Erman No. 5, Amended	537	213	974	171
104	67129	Erman No. 6, Amended	537	214	974	173
105	67130	Erman No. 7, Amended	537	215	974	175
106	67131	Erman No. 8, Amended	537	216	974	177
107	67132	Erman No. 9, Amended	537	217	974	179
108	67133	Erman No. 10, Amended	537	218	974	181
109	67134	Erman No. 11, Amended	537	219	974	183
110	67135	Erman No. 12, Amended	537	220	974	185
111	67136	Erman No. 13, Amended	537	221	974	187
112	67137	Erman No. 14, Amended	537	222	974	189
113	67138	Erman No. 15, Amended	537	223	974	191
114	67139	Erman No. 16, Amended	537	224	974	193
115	67140	Erman No. 17, Amended	537	225	974	195
116	67141	Erman No. 18, Amended	537	226	974	197
117	67142	Erman No. 19, Amended	537	227	974	199
118	67143	Erman No. 20, Amended	537	228	974	201
119	67144	Erman No. 21, Amended	537	229	974	203
120	67145	Erman No. 22, Amended	537	230	974	205
121	67146	Erman No. 23, Amended	537	231	974	207

RECEIVED
PLM AZ STATE OFFICE
2008 SEP 12 56
PHOENIX, ARIZONA

EXHIBIT A

Unpatented Lode Claims and Mill Site Claims:

Pinal Co., AZ Pioneer-Mineral Creek-Cochran-Copper Butte-Riverside Mining Districts

	AMC SERIAL No.	CLAIM NAME	BOOK/ DOCKET	PAGE	AMENDED REAMENDED	
					BK/DOC	PAGE
122	67147	Erman No. 24, Amended	537	232	974	209
123	67148	Erman No. 25, Amended	537	233	974	211
124	67149	Erman No. 26, Amended	537	234	974	213
125	67150	Erman No. 27, Amended	537	235	974	215
126	67151	Erman No. 28, Amended	537	236	974	217
127	67152	Erman No. 29, Amended	537	237	974	219
128	67153	Erman No. 30, Amended	542	378	974	221
129	67154	Erman No. 31, Amended	542	379	974	223
130	67155	River No. 4	673	389		
131	67156	River No. 5	673	390		
132	67157	River No. 6	673	391		
133	67158	River No. 7	673	392		
134	67159	River No. 8	673	393		
135	67160	River No. 9	673	394		
136	67161	River No. 13	673	398		
137	67162	River No. 14	673	399		
138	67163	River No. 15	673	400		
139	67164	River No. 16	673	401		
140	67165	River No. 17	673	402		
141	67166	River No. 18	673	403		
142	67167	River No. 22	673	404		
143	67168	River No. 23	673	405		
144	67169	River No. 24	673	406		
145	67170	River No. 25	673	407		
146	67171	River No. 26	673	408		
147	67172	River No. 27	673	409		
148	67173	Southern No. 1	297	230		
149	67174	Southern No. 2	297	231		
150	67175	Southern No. 3	297	232		
151	67176	Southern No. 4	297	233		
152	67177	Southern No. 5, Amended	297	234	1869	940-941
153	67178	Southern No. 6, Amended	297	235	1869	942-943
154	67179	Southern No. 7	334	532		
155	67180	Southern No. 8, Amended	334	533	1869	944-945
156	67181	Ray Southern 1, Amended	47, Mines	462	2008-093768	
157	67182	Ray Southern 5, Amended	47, Mines	463	1869	918-919
158	67183	Ray Southern 6, Amended	47, Mines	464	1869	920-921
159	67184	Ray Southern 7, Amended	47, Mines	465	1869	922-923
160	67187	Ray Southern 10, Amended	47, Mines	468	1869	924-925
161	67188	Ray Southern 11, Amended	47, Mines	469	297	236
162	67189	Ray Southern 12, Amended	47, Mines	470	1869	926-927

EXHIBIT A

Unpatented Lode Claims and Mill Site Claims:

Pinal Co., AZ Pioneer-Mineral Creek-Cochran-Copper Butte-Riverside Mining Districts

	AMC SERIAL No.	CLAIM NAME	BOOK/ DOCKET	PAGE	AMENDED REAMENDED	
					BK/DOC	PAGE
163	67193	Ray Southern 16	55, Mines	355		
164	67195	Ray Southern 17, Amended	56, Mines	527	1869	934-935
165	67196	Ray Southern 39, Amended, Reamended	155	134	360 1869	522 636-637
166	67197	Ray Southern 40, Amended, Reamended	155	86	360 1869	523 938-939
167	67198	Ray Southern 41, Amended	155	87	360	524
168	67199	Ray Southern 42, Amended	158	88	360	525
169	67249	Bur No. 1, Amended	719	609	974	225
170	67250	Bur No. 2, Amended	719	610	974	227
171	67251	Bur No. 3, Amended	719	611	974	229
172	67252	Bur No. 4, Amended	719	612	974	231
173	67253	Bur No. 5, Amended	719	613	974	233
174	67254	Bur No. 6, Amended	719	614	974	235
175	67255	Bur No. 7, Amended	719	615	974	237
176	67256	Bur No. 8, Amended	719	616	974	239
177	67257	Bur No. 9, Amended	719	617	974	241
178	67258	Bur No. 10, Amended, Reamended	719	618	974 1890	243 405-406
179	67259	Bur No. 11, Amended	719	619	974	245
180	67260	Bur No. 12, Amended, Reamended	719	620	974 1890	247 407-408
181	67261	Bur No. 13, Amended	719	621	974	249
182	67262	Bur No. 14, Amended, Reamended	719	622	974 1890	251 409-410
183	67263	Bur No. 15, Amended	719	623	974	253
184	67264	Bur No. 16, Amended, Reamended	719	624	974 1890	255 411-412
185	67265	Bur No. 17, Amended, Reamended	719	625	974 1890	257 413-414
186	67266	Bur No. 18, Amended, Reamended	719	626	974 1890	259 415-416
187	67267	Bur No. 19, Amended, Reamended	719	627	974 1890	261 417-418
188	67268	Bur No. 20, Amended, Reamended	719	628	974 1890	263 419-420
189	67269	Bur No. 22, Amended, Reamended	719	630	974 1869	265 946-947
190	67271	Bur No. 24, Amended, Reamended	719	632	974 1869	269 948-949

ARIZONA
12:56
OFFICE

EXHIBIT A

Unpatented Lode Claims and Mill Site Claims:

Pinal Co., AZ Pioneer-Mineral Creek-Cochran-Copper Butte-Riverside Mining Districts

	AMC SERIAL No.	CLAIM NAME	BOOK/ DOCKET	PAGE	AMENDED REAMENDED	
					BK/DOC	PAGE
191	67273	Bur No. 26, Amended, Reamended	719	634	974 1869	273 950-951
192	67275	Bur No. 28, Amended, Reamended	719	636	974 1869	277 952-953
193	67277	Bur No. 30, Amended, Reamended	719	638	974 1869	281 954-955
194	67278	Bur No. 31, Amended	719	639	974	283
195	67279	Bur No. 32, Amended, Reamended	719	640	974 1869	285 956-957
196	67280	Bur No. 33, Amended	719	641	974	287
197	67281	Bur No. 34, Amended, Reamended	719	642	974 1869	289 970-971
198	67284	Bur No. 37, Amended	719	645	974	295
199	67286	Bur No. 39, Amended	719	647	974	299
200	67287	Bur No. 40, Amended, Reamended	719	648	974 1869	301 978-979
201	67288	Bur No. 41, Amended	719	649	974	303
202	67289	Bur No. 43, Amended	720	591	974	305
203	67290	Bur No. 45, Amended	719	651	974	307
204	67291	Bur No. 46, Amended	719	652	974	309
205	67292	Bur No. 47, Amended	719	653	974	311
206	67293	Bur No. 48, Amended	719	654	974	313
207	67294	Bur No. 49, Amended	719	655	974	315
208	67295	Bur No. 50, Amended	719	656	974	317
209	67296	Bur No. 51, Amended, Reamended	719	657	974 1890	319 421-422
210	67297	Bur No. 52, Amended	719	658	974	321
211	67298	Bur No. 53, Amended, Reamended	719	659	974 1890	323 423-424
212	67299	Bur No. 54, Amended	719	660	974	325
213	67300	Bur No. 55, Amended, Reamended	719	661	974 1890	327 425-426
214	67301	Bur No. 56, Amended	719	662	974	329
215	67302	Bur No. 57, Amended, Reamended	719	663	974 1890	331 427-428
216	67303	Bur No. 58, Amended	719	664	974	333
217	67304	Bur No. 59, Amended, Reamended	719	665	974 1890	335 429-430
218	67305	Bur No. 60, Amended, Reamended	719	666	974 1890	337 431-432

RECEIVED
JEFFERSON
PM 12:56
ARIZONA

EXHIBIT A

Unpatented Lode Claims and Mill Site Claims:

Pinal Co., AZ Pioneer-Mineral Creek-Cochran-Copper Butte-Riverside Mining Districts

	AMC SERIAL No.	CLAIM NAME	BOOK/ DOCKET	PAGE	AMENDED REAMENDED	
					BK/DOC	PAGE
251	67340	Bur No. 124, Amended	719	726	974	407
252	67341	Bur No. 125, Amended	719	727	974	409
253	67342	Bur No. 126, Amended	719	728	974	411
254	67343	Bur No. 127, Amended	719	729	974	413
255	67344	Bur No. 128, Amended	719	730	974	415
256	67345	Bur No. 129, Amended	719	731	974	417
257	67346	Bur No. 130, Amended	719	732	974	419
258	67349	Belgravia No. 1	536	29		
259	67350	Belgravia No. 2	536	30		
260	67351	Belgravia No. 3	536	31		
261	67352	Belgravia No. 4	536	32		
262	67353	Belgravia No. 5	536	33		
263	67354	Belgravia No. 6	536	34		
264	67355	Belgravia No. 7	536	35		
265	67356	Belgravia No. 8	536	36		
266	67357	Belgravia No. 9	536	37		
267	67358	Belgravia No. 10	536	38		
268	67359	Belgravia No. 11	536	39		
269	67360	Belgravia No. 12	536	40		
270	67361	Belgravia No. 13	536	41		
271	67362	Belgravia No. 14	536	42		
272	67363	Belgravia No. 15	536	43		
273	67364	Belgravia No. 16	536	44		
274	67365	Livingston No. 2	133	196		
275	67366	New Year No. 3	57, Mines	575		
276	67367	New Year No. 4	57, Mines	576		
277	67368	New Year No. 5	57, Mines	577		
278	67369	New Year No. 6	57, Mines	578		
279	67370	New Year No. 7	57, Mines	579		
280	67371	New Year No. 8	57, Mines	580		
281	67372	New Year No. 9	57, Mines	581		
282	67373	Portland 5	683	163		
283	67374	Portland 6	683	164		
284	67375	Portland 7	683	166		
285	67376	Portland No. 8	720	592		
286	67377	Portland No. 9	720	593		
287	67378	Portland No. 10	720	594		
288	67379	Portland No. 11	720	595		
289	67380	Portland No. 12	720	596		
290	67381	Portland No. 13	720	597		
291	67382	Portland No. 14	720	598		

RECEIVED
PINAL COUNTY RECORDER
FEE
2007-0046-B
FEB 12 56
PINAL COUNTY, ARIZONA

EXHIBIT A

Unpatented Lode Claims and Mill Site Claims:

Pinal Co., AZ Pioneer-Mineral Creek-Cochran-Copper Butte-Riverside Mining Districts

	AMC SERIAL No.	CLAIM NAME	BOOK/ DOCKET	PAGE	AMENDED REAMENDED	
					BK/DOC	PAGE
219	67306	Bur No. 61, Amended, Reamended	719	667	974 1890	339 433-434
220	67307	Bur No. 62, Amended, Reamended	719	668	974 1890	341 435-436
221	67308	Bur No. 63, Amended, Reamended	719	669	974 1890	343 437-438
222	67309	Bur No. 64, Amended, Reamended	719	670	974 1890	345 439-440
223	67310	Bur No. 65, Amended, Reamended	719	671	974 1890	347 441-442
224	67311	Bur No. 66, Amended	719	672	974	349
225	67312	Bur No. 67, Amended, Reamended	719	673	974 1890	351 443-444
226	67313	Bur No. 68, Amended	719	674	974	353
227	67314	Bur No. 69, Amended, Reamended	719	675	974 1890	355 445-446
228	67315	Bur No. 71, Amended	719	677	974	357
229	67316	Bur No. 73, Amended	719	679	974	359
230	67317	Bur No. 75, Amended	719	681	974	361
231	67318	Bur No. 77, Amended, Reamended	719	683	974 1869	363 980-981
232	67321	Bur No. 83, Amended, Reamended	719	689	974 1869	369 984-985
233	67322	Bur No. 86, Amended	719	690	974	371
234	67323	Bur No. 87, Amended	719	691	974	373
235	67324	Bur No. 88, Amended	719	692	974	375
236	67325	Bur No. 89, Amended	719	693	974	377
237	67326	Bur No. 90, Amended	719	694	974	379
238	67327	Bur No. 91, Amended	719	695	974	381
239	67328	Bur No. 92, Amended	719	696	974	383
240	67329	Bur No. 93, Amended	719	697	974	385
241	67330	Bur No. 94, Amended	719	698	974	387
242	67331	Bur No. 95, Amended	719	699	974	389
243	67332	Bur No. 116, Amended	719	718	974	391
244	67333	Bur No. 117, Amended	719	719	974	393
245	67334	Bur No. 118, Amended	719	720	974	395
246	67335	Bur No. 119, Amended	719	721	974	397
247	67336	Bur No. 120, Amended	719	722	974	399
248	67337	Bur No. 121, Amended	719	723	974	401
249	67338	Bur No. 122, Amended	719	724	974	403
250	67339	Bur No. 123, Amended	719	725	974	405

RECEIVED
ELM/AZ STATE OFFICE
PHOENIX, ARIZONA
12:56

EXHIBIT A

Unpatented Lode Claims and Mill Site Claims:

Pinal Co., AZ Pioneer-Mineral Creek-Cochran-Copper Butte-Riverside Mining Districts

	AMC SERIAL No.	CLAIM NAME	BOOK/ DOCKET	PAGE	AMENDED REAMENDED	
					BK/DOC	PAGE
333	67424	West No. 18	520	988		
334	67425	West No. 19	520	989		
335	67426	West No. 20	520	990		
336	67427	West No. 21	520	991		
337	67428	Blue Hills No. 1	280	374		
338	67429	Blue Hills No. 2	280	375		
339	67430	Blue Hills No. 3	280	376		
340	67431	Blue Hills No. 4	280	377		
341	67432	Blue Hills No. 5	280	378		
342	67433	Blue Hills No. 6	280	379		
343	67434	Blue Hills No. 7	280	380		
344	67435	Blue Hills No. 8	280	381		
345	67436	Blue Hills No. 9	280	382		
346	67437	Blue Hills No. 10	280	383		
347	67438	Blue Hills No. 11	280	384		
348	67439	Blue Hills No. 12	280	385		
349	67441	Ray No. 2	545	102		
350	67443	Ray No. 4	545	104		
351	67444	Ray No. 5	545	105		
352	67445	Ray No. 6	545	106		
353	67446	Ray No. 7	545	107		
354	67447	Ray No. 8	545	108		
355	67448	Ray No. 9	545	109		
356	67449	Ray No. 10	545	110		
357	67450	Ray No. 11	545	111		
358	67451	Ray No. 12	545	112		
359	67452	Ray No. 13	545	113		
360	67453	Ray No. 14	545	114		
361	67454	Ray No. 15	552	367		
362	67455	Ray No. 16	545	116		
363	67456	Ray No. 17	545	117		
364	67457	Ray No. 18	545	118		
365	67459	Ray No. 20	545	120		
366	67460	Ray No. 21	545	121		
367	67461	Ray No. 22	552	381		
368	67462	Ray No. 23	545	122		
369	67463	Ray No. 24	552	382		
370	67464	Ray No. 25	545	123		
371	67465	Ray No. 26	552	383		
372	67466	Ray No. 27	545	124		
373	67467	Ray No. 28	552	384		

RECEIVED
AZ STATE OFFICE
2003 MAY -3 P 12:56
FLORENCE, ARIZONA

EXHIBIT A

Unpatented Lode Claims and Mill Site Claims:

Pinal Co., AZ Pioneer-Mineral Creek-Cochran-Copper Butte-Riverside Mining Districts

	AMC SERIAL No.	CLAIM NAME	BOOK/ DOCKET	PAGE	AMENDED REAMENDED	
					BK/DOC	PAGE
292	67383	Portland No. 15	720	599		
293	67384	Portland No. 16	720	600		
294	67385	Teapot No. 1	834	692		
295	67386	Teapot No. 2	834	693		
296	67387	Teapot No. 3	834	694		
297	67388	Teapot No. 4	834	695		
298	67389	Teapot No. 5	834	696		
299	67390	Teapot No. 6	834	697		
300	67391	Teapot No. 7	834	698		
301	67392	Teapot No. 8	834	699		
302	67393	Teapot No. 9	834	700		
303	67394	Teapot No. 10	834	701		
304	67395	Red Hills No. 1, Amended	129	129	152	393
305	67396	Red Hills No. 2, Amended	129	130	152	394
306	67397	Red Hills No. 3, Amended	129	131	152	395
307	67398	Red Hills No. 4, Amended	129	132	491	46
308	67399	Red Hills No. 5, Amended	129	133	491	47
309	67400	Red Hills No. 6	129	134		
310	67401	Red Hills No. 7	129	135		
311	67402	Red Hills No. 8	133	195		
312	67403	Red Hills No. 9, Amended	129	137	132	177
313	67404	Red Hills No. 11, Amended	129	139	132	178
314	67405	Red Hills Fraction	487	394		
315	67406	Red Bluff	495	504		
316	67407	West No. 1	520	971		
317	67408	West No. 2	520	972		
318	67409	West No. 3	520	973		
319	67410	West No. 4	520	974		
320	67411	West No. 5	520	975		
321	67412	West No. 6	520	976		
322	67413	West No. 7	520	977		
323	67414	West No. 8	520	978		
324	67415	West No. 9	520	979		
325	67416	West No. 10	520	980		
326	67417	West No. 11	520	981		
327	67418	West No. 12	520	982		
328	67419	West No. 13	520	983		
329	67420	West No. 14	520	984		
330	67421	West No. 15	520	985		
331	67422	West No. 16	520	986		
332	67423	West No. 17	520	987		

RECEIVED
FLAGSTAFF OFFICE
2009 AUG -3 P 12: 56
PINAL COUNTY ARIZONA

EXHIBIT A

Unpatented Lode Claims and Mill Site Claims:

Pinal Co., AZ Pioneer-Mineral Creek-Cochran-Copper Butte-Riverside Mining Districts

	AMC SERIAL No.	CLAIM NAME	BOOK/ DOCKET	PAGE	AMENDED REAMENDED	
					BK/DOC	PAGE
415	67509	Ray No. 70	548	194		
416	67510	Ray No. 71	548	195		
417	67511	Ray No. 72	548	196		
418	67512	Ray No. 73	552	370		
419	67513	Ray No. 74	552	371		
420	67514	Ray No. 75	552	372		
421	67515	Ray No. 76	552	373		
422	67516	Ray No. 77	552	374		
423	67517	Ray No. 78	552	375		
424	67518	Ray No. 79	552	376		
425	67519	Ray No. 80	552	377		
426	67520	Ray No. 81	552	378		
427	67521	Ray No. 82	552	379		
428	67522	Ray No. 83	552	380		
429	67523	Ray No. 84	758	967		
430	67524	Ray No. 85	758	968		
431	67525	Ray No. 86	758	969		
432	67526	Ray No. 87	758	970		
433	67527	Ray No. 88	758	971		
434	67528	Ray No. 89	758	972		
435	67529	Ray No. 90	758	973		
436	67530	Ray No. 91	758	974		
437	67531	Ray No. 92	758	975		
438	67532	Ray No. 93	758	976		
439	67533	Ray No. 94	758	977		
440	67534	Ray No. 95	758	978		
441	67535	Ray No. 96	758	979		
442	67536	Ray No. 97	758	980		
443	67538	Ray No. 99	785	780		
444	67539	Ray No. 100	785	781		
445	67540	Ray No. 101	785	782		
446	138158	Pat No. 1	1076	304		
447	138159	Pat No. 2	1076	306		
448	138160	Pat No. 3	1076	308		
449	138161	Pat No. 4	1076	310		
450	138162	Nat No. 1	1075	699-700		
451	138163	Nat No. 2	1075	701-702		
452	138164	Nat No. 3	1075	703-704		
453	138165	Nat No. 4	1075	705-706		
454	141524	RMD No. 39	1083	493		
455	141525	RMD No. 40	1083	495		

RECEIVED
DEM AZ STATE OFFICE
2001 AUG -3 P 12: 56
PHOENIX, ARIZONA

EXHIBIT A

Unpatented Lode Claims and Mill Site Claims:

Pinal Co., AZ Pioneer-Mineral Creek-Cochran-Copper Butte-Riverside Mining Districts

	AMC SERIAL No.	CLAIM NAME	BOOK/ DOCKET	PAGE	AMENDED REAMENDED	
					BK/DOC	PAGE
374	67468	Ray No. 29	545	125		
375	67469	Ray No. 30	552	385		
376	67470	Ray No. 31	552	386		
377	67471	Ray No. 32	552	387		
378	67472	Ray No. 33	552	388		
379	67473	Ray No. 34	552	389		
380	67474	Ray No. 35	545	126		
381	67475	Ray No. 36	545	127		
382	67476	Ray No. 37	545	128		
383	67477	Ray No. 38	545	129		
384	67478	Ray No. 39	545	130		
385	67479	Ray No. 40	545	131		
386	67480	Ray No. 41	545	132		
387	67481	Ray No. 42	545	133		
388	67482	Ray No. 43	552	390		
389	67483	Ray No. 44	552	391		
390	67484	Ray No. 45	552	392		
391	67485	Ray No. 46	552	393		
392	67486	Ray No. 47	552	394		
393	67487	Ray No. 48	552	395		
394	67488	Ray No. 49	546	444		
395	67489	Ray No. 50	546	445		
396	67490	Ray No. 51	546	446		
397	67491	Ray No. 52	546	447		
398	67492	Ray No. 53	546	448		
399	67493	Ray No. 54	546	449		
400	67494	Ray No. 55	546	450		
401	67495	Ray No. 56	546	451		
402	67496	Ray No. 57	546	452		
403	67497	Ray No. 58	546	453		
404	67498	Ray No. 59	546	454		
405	67499	Ray No. 60	552	396		
406	67500	Ray No. 61	548	185		
407	67501	Ray No. 62	548	186		
408	67502	Ray No. 63	548	187		
409	67503	Ray No. 64	548	188		
410	67504	Ray No. 65	548	189		
411	67505	Ray No. 66	548	190		
412	67506	Ray No. 67	548	191		
413	67507	Ray No. 68	548	192		
414	67508	Ray No. 69	548	193		

RECEIVED
PINAL COUNTY RECORDER'S OFFICE
2009 AUG -3 P 12:56
FLORENCE, ARIZONA

EXHIBIT A

Unpatented Lode Claims and Mill Site Claims:
Pinal Co., AZ Pioneer-Mineral Creek-Cochran-Copper Butte-Riverside Mining Districts

	AMC SERIAL No.	CLAIM NAME	BOOK/ DOCKET	PAGE	AMENDED REAMENDED	
					BK/DOC	PAGE
456	141526	RMD No. 41	1083	497		
457	141527	RMD No. 42	1083	499		
458	141528	RMD No. 43	1083	501		
459	141529	RMD No. 44	1083	503		
460	141530	RMD No. 45	1083	505		
461	141531	RMD No. 46	1083	507		
462	141532	RMD No. 47	1083	509		
463	141533	RMD No. 48	1083	511		
464	141534	RMD No. 49	1083	513		
465	141535	RMD No. 50	1083	515		
466	141536	RMD No. 51	1083	517		
467	141537	RMD No. 52	1083	519		
468	141538	RMD No. 53	1083	521		
469	141539	RMD No. 54	1083	523		
470	141540	RMD No. 55	1083	525		
471	141541	RMD No. 56	1083	527		
472	141542	RMD No. 57	1083	529		
473	141543	RMD No. 58	1083	531		
474	141544	RMD No. 59	1083	533		
475	141545	RMD No. 60	1083	535		
476	141546	RMD No. 61	1083	537		
477	141547	RMD No. 62	1083	539		
478	141548	RMD No. 63	1083	541		
479	141549	RMD No. 64	1083	543		
480	141550	RMD No. 65	1083	545		
481	141551	RMD No. 66	1083	547		
482	141552	RMD No. 67	1083	549		
483	141553	RMD No. 68	1083	551		
484	141554	RMD No. 69	1083	553		
485	141555	RMD No. 70	1083	555		
486	141622	RMD No. 137	1083	689		
487	141623	RMD No. 138	1083	691		
488	253275	Buckeye 3	1359	963		
489	253276	Buckeye 4	1359	965		
490	253277	Buckeye 5	1359	967		
491	253278	Buckeye 10	1359	969		
492	253279	Somnambulant 1	1360	35		
493	253280	Somnambulant 2	1360	37		
494	253281	Somnambulant 3	1360	39		
495	253282	Somnambulant 4	1360	41		
496	253283	Somnambulant 5	1360	43		

RECEIVED
ARIZONA STATE OFFICE
2000 AUG -3 P 12:56
PHOENIX, ARIZONA

EXHIBIT A

Unpatented Lode Claims and Mill Site Claims:

Pinal Co., AZ Pioneer-Mineral Creek-Cochran-Copper Butte-Riverside Mining Districts

	AMC SERIAL No.	CLAIM NAME	BOOK/ DOCKET	PAGE	AMENDED REAMENDED	
					BK/DOC	PAGE
497	253284	Somnambulant 6	1360	45		
498	253285	Somnambulant 7	1360	47		
499	253286	Somnambulant 8	1360	49		
500	253287	Somnambulant 9	1360	51		
501	253288	Somnambulant 10	1360	53		
502	253289	Somnambulant 11	1360	55		
503	253290	Somnambulant 12	1360	57		
504	253291	Somnambulant 13	1360	59		
505	253292	Somnambulant 14	1360	61		
506	253293	Sue 37	1360	63		
507	253294	Sue 38, Amended	1360	65	1381	883
508	253295	Sue 39	1360	67		
509	253296	Sue 40, Amended	1360	69	1381	885
510	253297	Sue 41, Amended	1360	71	1381	887
511	253298	Sue 42, Amended	1360	73	1381	889
512	253299	Sue 43, Amended	1360	75	1381	891
513	253300	Sue 44	1360	77		
514	253301	Sue 45, Amended	1360	79	1381	893
515	253302	Sue 46	1360	81		
516	253303	Sue 48	1360	83		
517	253304	Sue 49	1360	85		
518	253305	Sue 50	1360	87		
519	253306	Sue 51	1360	89		
520	253307	Sue 52	1360	91		
521	253308	Sue 53	1360	93		
522	253309	Sue 54	1360	95		
523	253310	Sue 55	1360	97		
524	253311	Sue 56	1360	99		
525	253312	Sue 57	1360	101		
526	253313	Sue 58	1360	103		
527	253314	Sue 59	1360	105		
528	253315	Sue 60	1360	107		
529	253316	Sue 61	1360	109		
530	253317	Sue 62	1360	111		
531	253318	Sue 63	1360	113		
532	253319	Sue 64	1360	115		
533	253321	Sue 66	1360	119		
534	253322	Sue 67	1360	121		
535	253324	Sue 69	1360	125		
536	253326	Sue 71	1360	129		
537	253327	Sue 72	1360	131		

RECEIVED
BLM AZ STATE OFFICE
2001 AUG -3 P 12:56
PHOENIX, ARIZONA

EXHIBIT A

Unpatented Lode Claims and Mill Site Claims:

Pinal Co., AZ Pioneer-Mineral Creek-Cochran-Copper Butte-Riverside Mining Districts

	AMC SERIAL No.	CLAIM NAME	BOOK/ DOCKET	PAGE	AMENDED REAMENDED	
					BK/DOC	PAGE
538	253328	Sue 73	1360	133		
539	253329	Sue 74	1360	135		
540	253330	Sue 75	1360	137		
541	253331	Sue 76	1360	139		
542	253332	Sue 77	1360	141		
543	253333	Sue 78	1360	143		
544	253334	Sue 79	1360	145		
545	253335	Sue 80	1360	147		
546	253336	Sue 81	1360	149		
547	253337	Sue 82	1360	151		
548	253338	Sue 83	1360	153		
549	253339	Sue 84	1360	155		
550	253340	Sue 85	1360	157		
551	253341	Sue 86	1360	159		
552	253342	Sue 87	1360	161		
553	253343	Sue 88	1360	163		
554	253344	Sue 89	1360	165		
555	253345	Sue 90	1360	167		
556	253346	Sue 91	1360	169		
557	253347	Sue 92	1360	171		
558	253348	Sue 93	1360	173		
559	253349	Sue 94	1360	175		
560	253350	Sue 95	1360	177		
561	253351	Sue 96	1360	179		
562	253352	Sue 97	1360	181		
563	253353	Sue 98	1360	183		
564	253354	Sue 99	1360	185		
565	253355	Sue 100	1360	187		
566	253356	Sue 101	1360	189		
567	253357	Sue 102	1360	191		
568	253358	Sue 103	1360	193		
569	253359	Sue 104	1360	195		
570	253360	Sue 105	1360	197		
571	253361	Sue 116	1360	199		
572	253362	Sue 117	1360	201		
573	253363	Sue 118	1360	203		
574	253364	Sue 119	1360	205		
575	253365	Sue 201	1360	207		
576	253366	TW 12	1360	241		
577	253367	TW 13	1360	243		
578	253368	TW 14, Amended	1360	245	1381	901

RECEIVED
PINAL AZ RECORDER'S OFFICE
2001 AUG -1 P 12:57
PHOENIX, ARIZONA

EXHIBIT A

Unpatented Lode Claims and Mill Site Claims:

Pinal Co., AZ Pioneer-Mineral Creek-Cochran-Copper Butte-Riverside Mining Districts

	AMC SERIAL No.	CLAIM NAME	BOOK/ DOCKET	PAGE	AMENDED REAMENDED	
					BK/DOC	PAGE
579	253369	TW 15	1360	247		
580	253370	TW 16	1360	249		
581	253371	TW 17	1360	251		
582	253372	TW 18	1360	253		
583	253373	TW 19	1360	255		
584	253374	TW 20	1360	257		
585	253375	TW 21	1360	259		
586	253376	TW 22	1360	261		
587	253377	TW 23	1360	263		
588	253378	TW 24	1360	265		
589	253379	TW 25	1360	267		
590	253380	TW 26	1360	269		
591	253381	TW 29	1360	271		
592	253382	TW 30	1360	273		
593	253383	TW 31	1360	275		
594	253384	TW 32	1360	277		
595	253385	TW 33	1360	279		
596	253386	TW 34	1360	281		
597	253387	TW 35	1360	283		
598	253388	TW 36	1360	285		
599	253389	TW 37	1360	287		
600	253390	TW 38	1360	289		
601	253391	TW 39	1360	291		
602	253392	TW 40	1360	293		
603	253393	TW 41	1360	295		
604	253394	TW 42	1360	297		
605	253395	TW 43	1360	299		
606	253396	TW 44	1360	301		
607	253397	TW 45	1360	303		
608	253398	TW 46	1360	305		
609	253399	TW 47	1360	307		
610	253400	TW 48	1360	309		
611	253401	TW 49	1360	311		
612	253402	TW 50	1360	313		
613	253403	TW 51	1360	315		
614	253404	TW 52	1360	317		
615	253405	TW 53	1360	319		
616	253406	TW 54	1360	321		
617	253407	TW 55	1360	323		
618	253408	TW 56	1360	325		
619	253409	TW 57	1360	327		

RECEIVED
PIMA ZONE OFFICE
2001 AUG -3 P 12:57
PINAL CO., ARIZONA

EXHIBIT A

Unpatented Lode Claims and Mill Site Claims:

Pinal Co., AZ Pioneer-Mineral Creek-Cochran-Copper Butte-Riverside Mining Districts

	AMC SERIAL No.	CLAIM NAME	BOOK/ DOCKET	PAGE	AMENDED REAMENDED	
					BK/DOC	PAGE
620	253410	TW 58	1360	329		
621	253411	TW 59	1360	331		
622	253412	TW 60	1360	333		
623	253413	TW 61	1360	335		
624	253414	TW 62	1360	337		
625	253415	TW 63	1360	339		
626	253416	TW 64	1360	341		
627	253417	TW 65	1360	343		
628	253418	TW 66	1360	345		
629	253419	TW 67	1360	347		
630	253420	TW 68	1360	349		
631	253421	TW 69	1360	351		
632	253422	TW 70	1360	353		
633	253423	TW 71	1360	355		
634	253424	TW 72	1360	357		
635	253425	TW 73	1360	359		
636	253426	TW 74	1360	361		
637	253427	TW 75	1360	363		
638	253428	TW 102	1360	365		
639	253429	TW 103	1360	367		
640	253430	TW 104	1360	369		
641	253456	Copper Butte 20	1359	975		
642	253457	Copper Butte 21	1359	977		
643	253460	Terra 1	1360	209		
644	253461	Terra 2, Amended	1360	211	1381	895
645	253462	Terra 3	1360	213		
646	253463	Terra 4	1360	215		
647	253464	Terra 5	1360	217		
648	253467	Terra 8	1360	223		
649	253468	Terra 9	1360	225		
650	253469	Terra 10	1360	227		
651	253470	Terra 11	1360	229		
652	253471	Terra 12	1360	231		
653	253472	Terra 13	1360	233		
654	253473	Terra 14, Amended	1360	235	1381	897
655	253474	Terra 15, Amended	1360	237	1381	899
656	253475	Terra 16	1360	239		
657	253476	Walnut Canyon 1	1360	295		
658	253477	Walnut Canyon 2	1360	393		
659	253478	Walnut Canyon 3	1360	391		
660	253479	Walnut Canyon 4	1360	389		

RECEIVED
AZ STATE OFFICE
-3 P 12: 57
PHOENIX, ARIZONA

EXHIBIT A

Unpatented Lode Claims and Mill Site Claims:

Pinal Co., AZ Pioneer-Mineral Creek-Cochran-Copper Butte-Riverside Mining Districts

	AMC SERIAL No.	CLAIM NAME	BOOK/ DOCKET	PAGE	AMENDED REAMENDED	
					BK/DOC	PAGE
661	253480	Walnut Canyon 5	1360	387		
662	253481	Walnut Canyon 6	1360	385		
663	253482	Walnut Canyon 7	1360	383		
664	253483	Walnut Canyon 8	1360	381		
665	253485	Walnut Canyon 14	1360	377		
666	253486	Walnut Canyon 15	1360	375		
667	253487	Walnut Canyon 18	1360	373		
668	253488	Walnut Canyon 19	1360	371		
669	277468	AX-A No. 1	1487	178-179		
670	277469	AX-A No. 2	1487	180-181		
671	277470	AX-A No. 3	1487	182-183		
672	277471	AX-A No. 4	1487	184-185		
673	277472	AX-A No. 5	1487	186-187		
674	277474	AX-A No. 7	1487	190-191		
675	277498	AX-A No. 31	1487	074-075		
676	277499	AX-A No. 32	1487	076-077		
677	277500	AX-A No. 33	1487	078-079		
678	277501	AX-A No. 34	1487	080-081		
679	277503	AX-A No. 36	1487	084-085		
680	277505	AX-A No. 38	1487	088-089		
681	277507	AX-A No. 40	1487	092-093		
682	277522	AX-A No. 55	1487	122-123		
683	277523	AX-A No. 56	1487	124-125		
684	277524	AX-A No. 57	1487	126-127		
685	277525	AX-A No. 58	1487	128-129		
686	277526	AX-A No. 59	1487	130-131		
687	277527	AX-A No. 60	1487	132-133		
688	277528	AX-A No. 61	1487	134-135		
689	277529	AX-A No. 62	1487	136-137		
690	277530	AX-A No. 63	1487	138-139		
691	277531	AX-A No. 64	1487	140-141		
692	277532	AX-A No. 65	1487	142-143		
693	277533	AX-A No. 66	1487	144-145		
694	277534	AX-A No. 67	1487	146-147		
695	277535	AX-A No. 68	1487	148-149		
696	277536	AX-A No. 69	1487	150-151		
697	277537	AX-A No. 70	1487	152-153		
698	277538	AX-A No. 71	1487	154-155		
699	277540	AX-A No. 73	1487	158-159		
700	277542	AX-A No. 75	1487	162-163		
701	277544	AX-A No. 77	1487	166-167		

RECEIVED
AZ STATE OFFICE
2007 AUG -3 P 12:57
ARIZONA

EXHIBIT A

Unpatented Lode Claims and Mill Site Claims:

Pinal Co., AZ Pioneer-Mineral Creek-Cochran-Copper Butte-Riverside Mining Districts

	AMC SERIAL No.	CLAIM NAME	BOOK/ DOCKET	PAGE	AMENDED REAMENDED	
					BK/DOC	PAGE
702	277550	AXER No. 1	1487	238-239		
703	277551	AXER No. 2	1487	240-241		
704	277552	AXER No. 3	1487	242-243		
705	277553	AXER No. 4	1487	244-245		
706	277554	AXER No. 5	1487	246-247		
707	277555	AXER No. 6	1487	248-249		
708	277556	AXER No. 7	1487	250-251		
709	277557	AXER No. 8	1487	252-253		
710	277558	AXER No. 9	1487	254-255		
711	277559	AXER No. 10	1487	256-257		
712	277560	AXER No. 11	1487	258-259		
713	277561	AXER No. 12	1487	260-261		
714	277562	AXER No. 13	1487	262-263		
715	277563	AXER No. 14	1487	264-265		
716	277564	AXER No. 15	1487	266-267		
717	277565	AXER No. 16	1487	268-269		
718	277566	AXER No. 17	1487	270-271		
719	277567	AXER No. 18	1487	272-273		
720	277568	AXER No. 19	1487	274-275		
721	277569	AXER No. 20	1487	276-277		
722	277570	AXER No. 21	1487	278-279		
723	277571	AXER No. 22	1487	280-281		
724	277572	AXER No. 23	1487	282-283		
725	277573	AXER No. 24	1487	284-285		
726	277574	AXER No. 25	1487	286-287		
727	277575	AXER No. 26	1487	288-289		
728	277576	AXER No. 27	1487	290-291		
729	277577	AXER No. 28	1487	292-293		
730	277578	AXER No. 29	1487	294-295		
731	277579	AXER No. 30	1487	296-297		
732	277580	AXER No. 31	1487	298-299		
733	277581	AXER No. 32	1487	300-301		
734	277582	AXER No. 33	1487	302-303		
735	277583	AXER No. 34	1487	304-305		
736	277584	AXER No. 35	1487	306-307		
737	277585	AXER No. 36	1487	308-309		
738	277586	AXER No. 37	1487	310-311		
739	277587	AXER No. 38	1487	312-313		
740	277588	AXER No. 39	1487	314-315		
741	277589	AXER No. 40	1487	316-317		
742	277590	AXER No. 41	1487	318-319		

RECEIVED
2006 AUG - 3 P 12: 57
ARIZONA

EXHIBIT A

Unpatented Lode Claims and Mill Site Claims:

Pinal Co., AZ Pioneer-Mineral Creek-Cochran-Copper Butte-Riverside Mining Districts

	AMC SERIAL No.	CLAIM NAME	BOOK/ DOCKET	PAGE	AMENDED REAMENDED	
					BK/DOC	PAGE
743	277591	AXER No. 42	1487	320-321		
744	277592	AXER No. 43	1487	322-323		
745	277593	AXER No. 44	1487	324-325		
746	277594	AXER No. 45	1487	326-327		
747	277595	AXER No. 46	1487	328-329		
748	277596	AXER No. 47	1487	330-331		
749	277597	AXER No. 48	1487	332-333		
750	277598	AXER No. 49	1487	334-335		
751	277599	AXER No. 50	1487	336-337		
752	277600	AXER No. 51	1487	338-339		
753	277601	AXER No. 52	1487	340-341		
754	277602	AXER No. 53	1487	342-343		
755	277603	AXER No. 54	1487	344-345		
756	277604	AXER No. 55	1487	346-347		
757	277605	AXER No. 56	1487	348-349		
758	277606	AXER No. 57	1487	350-351		
759	277607	AXER No. 58	1487	352-353		
760	277608	AXER No. 59	1487	354-355		
761	277609	AXER No. 60	1487	356-357		
762	277610	AXER No. 61	1487	358-359		
763	277611	AXER No. 62	1487	360-361		
764	277612	AXER No. 63	1487	362-363		
765	277613	AXER No. 64	1487	364-365		
766	277614	AXER No. 65	1487	366-367		
767	277615	AXER No. 66	1487	368-369		
768	277616	AXER No. 67	1487	370-371		
769	277617	AXER No. 68	1487	372-373		
770	277618	AXER No. 69	1487	374-375		
771	277619	AXER No. 70	1487	376-377		
772	277620	AXER No. 71	1487	378-379		
773	277621	AXER No. 72	1487	380-381		
774	277622	AXER No. 73	1487	382-383		
775	277623	AXER No. 74	1487	384-385		
776	277624	AXER No. 75	1487	386-387		
777	277625	AXER No. 76	1487	388-389		
778	277626	AXER No. 77	1487	390-391		
779	277627	AXER No. 78	1487	392-393		
780	277628	AXER No. 79	1487	394-395		
781	277629	AXER No. 80	1487	396-397		
782	277630	AXER No. 81	1487	398-399		
783	277631	AXER No. 82	1487	400-401		

RECEIVED
2009 AUG -3 P 12:57
ARIZONA AMENDED
PINAL COUNTY, ARIZONA

EXHIBIT A

Unpatented Lode Claims and Mill Site Claims:

Pinal Co., AZ Pioneer-Mineral Creek-Cochran-Copper Butte-Riverside Mining Districts

	AMC SERIAL No.	CLAIM NAME	BOOK/ DOCKET	PAGE	AMENDED REAMENDED	
					BK/DOC	PAGE
784	277632	AXER No. 83	1487	402-403		
785	277633	AXER No. 84	1487	404-405		
786	277634	AXER No. 85	1487	406-407		
787	277635	AXER No. 86	1487	408-409		
788	277636	AXER No. 87	1487	410-411		
789	277637	AXER No. 88	1487	412-413		
790	277638	AXER No. 89	1487	414-415		
791	277639	AXER No. 90	1487	416-417		
792	277640	AXER No. 91	1487	418-419		
793	277641	AXER No. 92	1487	420-421		
794	277642	AXER No. 93	1487	422-423		
795	277643	AXER No. 94	1487	424-425		
796	277644	AXER No. 95	1487	426-427		
797	277645	AXER No. 96	1487	428-429		
798	277646	AXER No. 97	1487	430-431		
799	277647	AXER No. 98	1487	432-433		
800	277648	AXER No. 99	1487	434-435		
801	277649	AXER No. 100	1487	436-437		
802	277650	AXER No. 101	1487	438-439		
803	277651	AXER No. 102	1487	440-441		
804	277652	AXER No. 103	1487	442-443		
805	277653	AXER No. 104	1487	444-445		
806	277654	AXER No. 105	1487	446-447		
807	277655	AXER No. 106	1487	448-449		
808	277656	AXER No. 107	1487	450-451		
809	277657	AXER No. 108	1487	452-453		
810	277658	AXER No. 109	1487	454-455		
811	277659	AXER No. 110	1487	456-457		
812	277660	AXER No. 111	1487	458-459		
813	277661	AXER No. 112	1487	460-461		
814	277662	AXER No. 113	1487	462-463		
815	277663	AXER No. 114	1487	464-465		
816	277664	AXER No. 115	1487	466-467		
817	277665	AXER No. 116	1487	468-469		
818	277666	AXER No. 117	1487	470-471		
819	277667	AXER No. 118	1487	472-473		
820	277668	AXER No. 119	1487	474-475		
821	277669	AXER No. 120	1487	476-477		
822	277670	AXER No. 121	1487	478-479		
823	277671	AXER No. 122	1487	480-481		
824	277672	AXER No. 123	1487	482-483		

RECEIVED
BLM AZ STATE OFFICE
2007 AUG -3 P 12:57
PHOENIX, ARIZONA

EXHIBIT A

Unpatented Lode Claims and Mill Site Claims:
Pinal Co., AZ Pioneer-Mineral Creek-Cochran-Copper Butte-Riverside Mining Districts

	AMC SERIAL No.	CLAIM NAME	BOOK/ DOCKET	PAGE	AMENDED REAMENDED	
					BK/DOC	PAGE
825	277673	AXER No. 124	1487	484-485		
826	289373	Butte #1	1553	378		
827	289374	Butte #2	1553	379		
828	299654	Raycon 46	1640	316-317		
829	299656	Raycon 48	1640	320-321		
830	299658	Raycon 50	1640	324-325		
831	299660	Raycon 52	1640	328-329		
832	299662	Raycon 54	1640	332-333		
833	299664	Raycon 56	1640	336-337		
834	299673	Raycon 65	1640	354-355		
835	299674	Raycon 66	1640	356-357		
836	299675	Raycon 67	1640	358-359		
837	299676	Raycon 68	1640	360-361		
838	299677	Raycon 69	1640	362-363		
839	299678	Raycon 70	1640	364-365		
840	299693	Raycon 85	1640	394-395		
841	299694	Raycon 86	1640	396-397		
842	299695	Raycon 87	1640	398-399		
843	303735	Elder 3	1671	22		
844	303736	Elder 4	1671	24		
845	303737	Elder 5	1671	26		
846	303738	Elder 6	1671	28		
847	303739	Elder 7	1671	30		
848	303740	Elder 8	1671	32		
849	303741	Elder 9	1671	34		
850	303742	Elder 10	1671	36		
851	303743	Elder 11	1671	38		
852	303744	Elder 12	1671	40		
853	303747	Elder 15, Amended	1671	46	1869	964-965
854	303749	Elder 17	1671	50		
855	303751	Elder 19	1671	54		
856	303753	Elder 21	1671	58		
857	303755	Elder 23	1671	62		
858	303762	Elder 30	1671	76		
859	303763	Elder 31	1671	78		
860	303764	Elder 32	1671	80		
861	303765	Elder 33	1671	82		
862	303766	Elder 34	1671	84		
863	303767	Elder 35	1671	86		
864	303768	Elder 36	1671	88		
865	303769	Elder 37	1671	90		

RECEIVED
2009 AUG -3 P 12:57
PHOENIX, ARIZONA

EXHIBIT A

Unpatented Lode Claims and Mill Site Claims:

Pinal Co., AZ Pioneer-Mineral Creek-Cochran-Copper Butte-Riverside Mining Districts

	AMC SERIAL No.	CLAIM NAME	BOOK/ DOCKET	PAGE	AMENDED REAMENDED	
					BK/DOC	PAGE
866	303770	Elder 38	1671	92		
867	303771	Elder 39	1671	94		
868	303772	Elder 48	1671	96		
869	303773	Elder 49	1671	98		
870	303774	Elder 50	1671	100		
871	303775	Elder 51	1671	102		
872	303776	Elder 52	1671	104		
873	303777	Elder 53	1671	106		
874	303778	Elder 54	1671	108		
875	303779	Elder 55	1671	110		
876	303780	Elder 56	1671	112		
877	303781	Elder 57	1671	114		
878	315170	Elder 2	1752	867		
879	315171	Elder 40	1752	869		
880	315172	Elder 41	1752	871		
881	315173	Elder 42	1752	873		
882	315174	Elder 43	1752	875		
883	315175	Elder 44	1752	877		
884	315176	Elder 45	1752	879		
885	315177	Elder 46	1752	881		
886	315178	Elder 47	1752	883		
887	315179	Elder 58	1752	885		
888	315180	Elder 59	1752	887		
889	315181	Elder 60	1752	889		
890	315182	Elder 61	1752	891		
891	315183	Elder 62	1752	962-963		
892	315184	Elder 63	1752	895		
893	315185	Elder 64	1752	897		
894	315186	Elder 65	1752	899		
895	325895	Sue 65	1869	958-959		
896	325896	Sue 70	1869	960-961		
897	325897	Mescal No. 48	1869	912-913		
898	325898	Ray Southern 14	1869	928-929		
899	325899	Ray Southern	1869	930-931		
900	325900	Ray Southern 16-A	1869	932-933		
901	325901	Elder 13A	1869	962-963		
902	325902	Elder 18A	1869	966-967		
903	325903	Elder 22A	1869	968-969		
904	325904	Bur No. 35	1869	972-973		
905	325905	Bur No. 36	1869	974-975		
906	325906	Bur No. 38	1869	976-977		

RECEIVED
ALMA STATE OFFICE
2004 AUG -3 P 12:57
PHOENIX, ARIZONA

EXHIBIT A

Unpatented Lode Claims and Mill Site Claims:

Pinal Co., AZ Pioneer-Mineral Creek-Cochran-Copper Butte-Riverside Mining Districts

	AMC SERIAL No.	CLAIM NAME	BOOK/ DOCKET	PAGE	AMENDED REAMENDED	
					BK/DOC	PAGE
907	325907	Bur No. 81	1869	982-983		
908	325908	Ray No. 98	1869	986-987		
909	333067 L	LOT 5	2080	959-960		
910	333068	C.E. #1	2080	961-962		
911	333069	C.E. #2	2080	963-964		
912	333070	C.E. #3	2080	965-966		
913	333071	C.E. #4	2080	967-968		
914	333072	C.E. #5	2080	969-970		
915	L 338178	Nat No. 5	1996	3593		
916	338179	Nat No. 6	1996	3594		
917	338180	Nat No. 7	1196	3595		
918	338181	Nat No. 8	1996	3596		
919	338182	Nat No. 9	1996	3597		
920	338183	Nat No. 10	1996	3598		
921	338184	Nat No. 11	1996	3599		
922	338185	Nat No. 12	1996	3600		
923	338186	Nat No. 13	1996	3601		
924	338187	Nat No. 14	1996	3602		
925	338188	Nat No. 15	1996	3603		
926	338189	Nat No. 16	1996	3604		
927	L 344575	TORTILLA 1	1997	4762		
928	344576	TORTILLA 2	1997	4763		
929	344577	TORTILLA 3	1997	4764		
930	344578	TORTILLA 4	1997	4765		
931	344579	TORTILLA 5	1997	4766		
932	344580	TORTILLA 6	1997	4767		
933	344581	TORTILLA 7	1997	4768		
934	344582	TORTILLA 8	1997	4769		
935	344583	TORTILLA 9	1997	4770		
936	344584	TORTILLA 10	1997	4771		
937	344585	TORTILLA 11	1997	4772		
938	344586	TORTILLA 12	1997	4773		
939	344587	TORTILLA 13	1997	4774		
940	344588	TORTILLA 14	1997	4775		
941	L 344652	TORTILLA 15	1997	6417		
942	344653	TORTILLA 16	1997	6418		
943	344654	TORTILLA 17	1997	6419		
944	344655	TORTILLA 18	1997	6420		
945	344656	TORTILLA 19	1997	6421		
946	344657	TORTILLA 20	1997	6422		
947	344658	TORTILLA 21	1997	6423		

RECEIVED
ARIZONA CORPORATION COMMISSION
2001 AUG -3 P 12:57
PHOENIX, ARIZONA

EXHIBIT A

Unpatented Lode Claims and Mill Site Claims:

Pinal Co., AZ Pioneer-Mineral Creek-Cochran-Copper Butte-Riverside Mining Districts

	AMC SERIAL No.	CLAIM NAME	BOOK/ DOCKET	PAGE	AMENDED REAMENDED	
					BK/DOC	PAGE
948	344659	TORTILLA 22	1997	6424		
949	344660	TORTILLA 23	1997	6425		
950	344661	TORTILLA 24	1997	6426		
951	344662	TORTILLA 25	1997	6427		
952	344663	TORTILLA 26	1997	6428		
953	344664	TORTILLA 27	1997	6429		
954	344665	TORTILLA 28	1997	6430		
955	344666	TORTILLA 29	1997	6431		
956	344667	TORTILLA 30	1997	6432		
957	344668	TORTILLA 31	1997	6433		
958	344669	TORTILLA 32	1997	6434		
959	344670	TORTILLA 33	1997	6435		
960	344671	TORTILLA 34	1997	6436		
961	344672	TORTILLA 35	1997	6437		
962	344673	TORTILLA 36	1997	6438		
963	344757	HACKBERRY 45	1997	8632		
964	344758	HACKBERRY 46	1997	8633		
965	344759	HACKBERRY 47	1997	8634		
966	344760	HACKBERRY 48	1997	8635		
967	344761	HACKBERRY 49	1997	8636		
968	344762	HACKBERRY 50	1997	8637		
969	344763	HACKBERRY 51	1997	8638		
970	344764	HACKBERRY 52	1997	8639		
971	344765	HACKBERRY 53	1997	8640		
972	344766	HACKBERRY 54	1997	8641		
973	344767	HACKBERRY 55	1997	8642		
974	344768	HACKBERRY 56	1997	8643		
975	344769	HACKBERRY 57	1997	8644		
976	344770	HACKBERRY 58	1997	8645		
977	344771	HACKBERRY 59	1997	8646		
978	344772	HACKBERRY 60	1997	8647		
979	344773	HACKBERRY 61	1997	8648		
980	344774	HACKBERRY 62	1997	8649		
981	345121	HACKBERRY 63	1997	9613		
982	345122	HACKBERRY 64	1997	9614		
983	345123	HACKBERRY 65	1997	9615		
984	345124	HACKBERRY 66	1997	9616		
985	345125	HACKBERRY 67	1997	9617		
986	345126	HACKBERRY 68	1997	9618		
987	345127	HACKBERRY 69	1997	9619		
988	345128	HACKBERRY 70	1997	9620		

RECEIVED
2001 AUG -3 P 12:57
PRESCOTT, ARIZONA

EXHIBIT A

Unpatented Lode Claims and Mill Site Claims:

Pinal Co., AZ Pioneer-Mineral Creek-Cochran-Copper Butte-Riverside Mining Districts

	AMC SERIAL No.	CLAIM NAME	BOOK/ DOCKET	PAGE	AMENDED REAMENDED	
					BK/DOC	PAGE
989	345129	HACKBERRY 71	1997	9621		
990	345188	HACKBERRY 1	1997	10513		
991	345189	HACKBERRY 2	1997	10514		
992	345190	HACKBERRY 3	1997	10515		
993	345191	HACKBERRY 4	1997	10516		
994	345192	HACKBERRY 5	1997	10517		
995	345193	HACKBERRY 6	1997	10518		
996	345194	HACKBERRY 7	1997	10519		
997	345195	HACKBERRY 8	1997	10520		
998	345196	HACKBERRY 9	1997	10521		
999	345197	HACKBERRY 10	1997	10522		
1000	345198	HACKBERRY 11	1997	10523		
1001	345199	HACKBERRY 12	1997	10524		
1002	345200	HACKBERRY 13	1997	10525		
1003	345201	HACKBERRY 14	1997	10526		
1004	345202	HACKBERRY 15	1997	10527		
1005	345203	HACKBERRY 16	1997	10528		
1006	345204	HACKBERRY 17	1997	10529		
1007	345205	HACKBERRY 18	1997	10530		
1008	345206	HACKBERRY 19	1997	10531		
1009	345207	HACKBERRY 20	1997	10532		
1010	345208	HACKBERRY 21	1997	10533		
1011	345209	HACKBERRY 22	1997	10534		
1012	345210	HACKBERRY 23	1997	10535		
1013	345211	HACKBERRY 24	1997	10536		
1014	345212	HACKBERRY 25	1997	10537		
1015	345213	HACKBERRY 26	1997	10538		
1016	345214	HACKBERRY 27	1997	10539		
1017	345215	HACKBERRY 28	1997	10540		
1018	345216	HACKBERRY 29	1997	10541		
1019	345217	HACKBERRY 30	1997	10542		
1020	345218	HACKBERRY 31	1997	10543		
1021	345219	HACKBERRY 32	1997	10544		
1022	345220	HACKBERRY 33	1997	10545		
1023	345221	HACKBERRY 34	1997	10546		
1024	345222	HACKBERRY 35	1997	10547		
1025	345223	HACKBERRY 36	1997	10548		
1026	345224	HACKBERRY 37	1997	10549		
1027	345225	HACKBERRY 38	1997	10550		
1028	345226	HACKBERRY 39	1997	10551		
1029	345227	HACKBERRY 40	1997	10552		

RECEIVED
2001 AUG -3 P 12:5

EXHIBIT A

Unpatented Lode Claims and Mill Site Claims:

Pinal Co., AZ Pioneer-Mineral Creek-Cochran-Copper Butte-Riverside Mining Districts

	AMC SERIAL No.	CLAIM NAME	BOOK/ DOCKET	PAGE	AMENDED REAMENDED	
					BK/DOC	PAGE
1030	345228	HACKBERRY 41	1997	10553		
1031	345229	HACKBERRY 42	1997	10554		
1032	345230	HACKBERRY 43	1997	10555		
1033	345231	HACKBERRY 44	1997	10556		
1034	345354 L	HACKBERRY 72	1997	13038		
1035	345355	HACKBERRY 73	1997	13039		
1036	345356	HACKBERRY 74	1997	13040		
1037	345357	HACKBERRY 75	1997	13041		
1038	345358	HACKBERRY 76	1997	13042		
1039	345359	HACKBERRY 77	1997	13043		
1040	345360	HACKBERRY 78	1997	13044		
1041	345361	HACKBERRY 79	1997	13045		
1042	345362	HACKBERRY 80	1997	13046		
1043	345363	HACKBERRY 81	1997	13047		
1044	345364	HACKBERRY 82	1997	13048		
1045	345365	HACKBERRY 83	1997	13049		
1046	345366	HACKBERRY 84	1997	13050		
1047	345367	HACKBERRY 85	1997	13051		
1048	345368	HACKBERRY 86	1997	13052		
1049	345369	HACKBERRY 87	1997	13053		
1050	345370	HACKBERRY 88	1997	13054		
1051	345371	HACKBERRY 89	1997	13055		
1052	345372	HACKBERRY 90	1997	13056		
1053	345373	HACKBERRY 91	1997	13057		
1054	345374	HACKBERRY 92	1997	13058		
1055	345375	HACKBERRY 93	1997	13059		
1056	345376	HACKBERRY 94	1997	13060		
1057	345377	HACKBERRY 95	1997	13061		
1058	345378	HACKBERRY 96	1997	13062		
1059	345379	HACKBERRY 97	1997	13063		
1060	345380	HACKBERRY 98	1997	13064		
1061	345381	HACKBERRY 99	1997	13065		
1062	345382	HACKBERRY 100	1997	13066		
1063	345383	HACKBERRY 101	1997	13067		
1064	345384	HACKBERRY 102	1997	13068		
1065	345385	HACKBERRY 103	1997	13069		
1066	345386	HACKBERRY 104	1997	13070		
1067	345387	HACKBERRY 105	1997	13071		
1068	345388	HACKBERRY 106	1997	13072		
1069	345389	HACKBERRY 107	1997	13073		
1070	345629 L	RUSTLER 1	1997	13769		

RECEIVED
2009 NOV 3 P 2:57
PINAL COUNTY, ARIZONA

EXHIBIT A

Unpatented Lode Claims and Mill Site Claims:

Pinal Co., AZ Pioneer-Mineral Creek-Cochran-Copper Butte-Riverside Mining Districts

	AMC SERIAL No.	CLAIM NAME	BOOK/ DOCKET	PAGE	AMENDED REAMENDED	
					BK/DOC	PAGE
1071	345630	RUSTLER 2	1997	13770		
1072	345631	RUSTLER 3	1997	13771		
1073	345632	RUSTLER 4	1997	13772		
1074	353756 L	M. TIGER	2000	30547		
1075	394880 L	TW105	2008	93771		
1076	394881	TW106	2008	93770		
1077	394882	TW107	2008	93769		
1078	394883	TW108	2008	93772		
1079	396956 L	Tornado #1	2009	69280		
1080	396957	Tornado #2	2009	69281		
1081	396958	Tornado #3	2009	69282		
1082	396959	Tornado #4	2009	69283		
1083	396960	Tornado #5	2009	69284		
1084	396961	Tornado #6	2009	69285		
1085	396962	Tornado #7	2009	69286		
1086	396963	Tornado #8	2009	69287		
1087	396964	Tornado #9	2009	69288		
1088	396965	Tornado #10	2009	69289		
1089	396966	Tornado #11	2009	69290		
1090	396967	Tornado #12	2009	69291		
1091	396968	Tornado #13	2009	69292		
1092	396969	Tornado #14	2009	69293		
1093	396970	Tornado #15	2009	69294		
1094	396971	Tornado #16	2009	69295		
1095	396972	Tornado #17	2009	69296		
1096	396973	Tornado #18	2009	69297		
1097	396982	Tornado #27	2009	69298		
1098	396983	Tornado #28	2009	69299		
1099	396992	Tornado #37	2009	69300		
1100	396993	Tornado #38	2009	69301		
1101	396994	Tornado #39	2009	69302		
1102	396995	Tornado #40	2009	69303		
1103	396996	Tornado #41	2009	69304		
1104	396997	Tornado #42	2009	69305		
1105	396998	Tornado #43	2009	69306		
1106	396999	Tornado #44	2009	69307		
1107	397000	Tornado #45	2009	69308		
1108	397001	Tornado #46	2009	69309		

RECEIVED
AZ STATE OFFICE
2009 AUG -3 P 12:57
PHOENIX, ARIZONA

ASARCO LLC
Debtor-in-Possession

000004-000004

ASARCO LLC
5285 E. WILLIAMS CIRCLE
SUITE 2000
TUCSON , AZ 85711

Check Number: 0000407417
Check Date: 07/22/2009
Batch Number: 405000526

ARIZONA STATE OFFICE
BUREAU OF LAND MANAGEMENT
DEPARTMENT OF THE INTERIOR
ONE NORTH CENTRAL AVE STE 800 , AZ 85004

Invoice Number	PO Number	Control	Invoice Amount	Discount	Deduction	Invoice Net
MAINT FEE 7/14/09		3000029078	188438.00			188438.00

RECEIVED
BLM AZ STATE OFFICE
2009 AUG -3 P 12:58
PHOENIX, ARIZONA

Vendor No. 401773 Totals 188438.00 188438.00

©1998-2006 [illegible] Inc. All Rights Reserved

TEAR HERE

© 2009 Automatic Data Processing, Inc. (ADP)

United States Department of the Interior
Bureau of Land Management
BUSINESS & SUPPORT SVCS DIV
ONE N CENTRAL AVE SUITE 800
PHOENIX, AZ 85004 -4427
Phone: (602) 417-9200

Receipt

No: 1969204

Transaction #: 2033061
Date of Transaction: 08/03/2009

CUSTOMER:	ASARCO LLC 5285 E WILLIAMS CIR TUCSON,AZ 85711-4426 US

LINE #	QTY	DESCRIPTION	REMARKS	UNIT PRICE	TOTAL
1	1.00	LOCATABLE MINERALS / MINING CLAIMS-NOT NEW-UNADJUD,ONE AUTH NO. ONLY / MINING CLAIM MONEY RECEIVED **CASES:** AMC48401/$188438.00	MAINT (1362)	- n/a -	188438.00
				TOTAL:	**$188,438.00**

PAYMENT INFORMATION				
1	AMOUNT:	188438.00	POSTMARKED:	N/A
	TYPE:	CHECK	RECEIVED:	08/03/2009
	CHECK NO:	0000407417		
	NAME:	ASARCO LLC 5285 E WILLIAMS CIR TUCSON AZ 85711-4426 US		

REMARKS
2,242.00 CREDIT FOR REMAING CLAIMS PER RECEIPT # 1954149 SB

This receipt was generated by the automated BLM Collections and Billing System and is a paper representation of a portion of the official electronic record contained therein.

#2.00

2

MC 1186
66892
138158
141486
253273
277468
299632
903735

315170
325895
388178
333067
338178
344575
344652
344757
345121
354188
345354
345629
353756
48023
66892
314545
386029
388558

ASARCO

August 20, 2008

CERTIFIED MAIL
RETURN RECEIPT REQUESTED

Ms. Dorie Morrison
Mining Claims Section
Arizona State Office
Bureau of Land Management
Department of the Interior
1 N. Central Avenue, Suite 800
Phoenix, AZ 85004-4427

RE: **Notice of Intent to Hold and Payment of Annual Claim Maintenance Fees**

Dear Ms. Morrison:

Enclosed are the following "Notice of Intern to Hold and Payment of Claim Maintenance Fees" affidavits for September 1, 2008 to August 31, 2009.

Affidavit	Location	Fee Amount
Ray Complex	Pinal County	$134,250
Ray Complex	Gila County	$20,750
	Total	$155,000

If you have any questions or need further information, please call me at 520-798-7517.

Sincerely,

Jack Gracie
Mgr., Corporate Real Estate

Enclosures

Cc: Jack Garrity

ENTERED INTO COMPUTER
9/14/08 RB

EXHIBIT A

Unpatented Lode Claims and Mill Site Claims:

Pinal Co., AZ Pioneer-Mineral Creek-Cochran-Copper Butte-Riverside Mining Districts

	AMC SERIAL No.	CLAIM NAME	BOOK/ DOCKET	PAGE	AMENDED REAMENDED	
					BK/DOC	PAGE
L1	1186	Teapot No. 11	850	617		
2	1187	Teapot No. 12	850	618		
66898 3	67025	Wedge No. 1	431	418		
4	67026	Adobe, Amended	52, Mines	493	372	493
5	67027	A Hunch No. 2, Amended	70, Mines	151	213	35
6	67028	A Hunch No. 3, Amended	70, Mines	488	213	36
7	67029	A Hunch No. 4 Amended	73, Mines	267	213	37
8	67030	A Hunch No. 5, Amended	73, Mines	268	213	38
9	67031	A Hunch No. 6, Amended	73, Mines	269	213	39
10	67032	A Hunch No. 7, Amended	78, Mines	241	213	40
11	67033	Canyon No. 6	364	200		
12	67035	Carnation	30, Mines	499		
13	67036	Chest	35, Mines	197		
14	67037	Chloride Gulch, Amended	15, Mines	219	36, Mines	591
15	67038	Combination, Amended	30, Mines	499	2008-064971	
16	67039	Contact No. 3, Amended	32, Mines	531	2008-064972	
17	67040	Copper Ace No. 1	264	537		
18	67041	Copper Ace No. 2	264	538		
19	67042	Copper Ace No. 3	264	539		
20	67043	Copper Ace No. 4	264	540		
21	67045	Copper Zone No. 4, Amended	24, Mines	543	372	491
22	67046	Copper Zone No. 5, Amended	24, Mines	544	372	492
23	67047	Happy Vale, Amended	35, Mines	421	2008-064973	
24	67048	Led, Amended	35, Mines	301	2008-064977	
25	67049	Major, Amended	32, Mines	531	2008-064974	
26	67050	Major No. 2	32, Mines	532		
27	67051	Major No. 3, Amended	32, Mines	533	2008-064976	
28	67052	Major No. 4, Amended	35, Mines	421	2008-064978	
29	67053	Major No. 5, Amended	46, Mines	26	2008-064979	
30	67054	Major No. 6, Amended	46, Mines	27	2008-064980	
31	67055	Mescal No. 1, Amended	188	564	193	425
32	67056	Mescal No. 2	188	565		
33	67057	Mescal No. 3	188	566		
34	67058	Mescal No. 4	188	567		
35	67059	Mescal No. 5	189	328		
36	67060	Mescal No. 6	188	568		

EXHIBIT A

Unpatented Lode Claims and Mill Site Claims:

Pinal Co., AZ Pioneer-Mineral Creek-Cochran-Copper Butte-Riverside Mining Districts

	AMC SERIAL No.	CLAIM NAME	BOOK/ DOCKET	PAGE	AMENDED REAMENDED	
					BK/DOC	PAGE
37	67061	Mescal No. 7	188	569		
38	67062	Mescal No. 8	189	55		
39	67063	Mescal No. 9	189	56		
40	67064	Mescal No. 10	189	57		
41	67065	Mescal No. 11	189	58		
42	67066	Mescal No. 12	189	59		
43	67067	Mescal No. 13	189	60		
44	67068	Mescal No. 14	189	61		
45	67069	Mescal No. 15	189	62		
46	67070	Mescal No. 16	189	329		
47	67071	Mescal No. 17	189	63		
48	67072	Mescal No. 18	189	199		
49	67073	Mescal No. 19	189	64		
50	67074	Mescal No. 20	189	65		
51	67075	Mescal No. 21	189	210		
52	67076	Mescal No. 22	189	201		
53	67077	Mescal No. 23	189	202		
54	67078	Mescal No. 24	189	203		
55	67079	Mescal No. 25	189	204		
56	67080	Mescal No. 26, Amended	189	205	194	528
57	67081	Mescal No. 27	194	529		
58	67082	Mescal No. 28	194	530		
59	67083	Mescal No. 29	194	531		
60	67084	Mescal No. 30	194	532		
61	67085	Mescal No. 31	194	533		
62	67086	Mescal No. 32	194	534		
63	67087	Mescal No. 33	194	535		
64	67088	Mescal No. 34	194	536		
65	67089	Mescal No. 35	194	537		
66	67090	Mescal No. 36	194	538		
67	67091	Mescal No. 37	194	539		
68	67092	Mescal No. 38	194	540		
69	67093	Mescal No. 39	194	541		
70	67094	Mescal No. 40	195	564		
71	67095	Mescal No. 41	195	565		
72	67096	Mescal No. 42	195	566		

EXHIBIT A

Unpatented Lode Claims and Mill Site Claims:

Pinal Co., AZ Pioneer-Mineral Creek-Cochran-Copper Butte-Riverside Mining Districts

	AMC SERIAL No.	CLAIM NAME	BOOK/ DOCKET	PAGE	AMENDED REAMENDED	
					BK/DOC	PAGE
73	67097	Mescal No. 43	197	230		
74	67098	Mescal No. 44	197	231		
75	67099	Mescal No. 45	197	232		
76	67100	Mescal No. 46	197	233		
77	67101	Mescal No. 47, Amended	197	234	1869	910-
78	67103	Mescal No. 49, Amended	197	236	1869	914
79	67104	Mescal No. 50, Amended	195	562	1869	916
80	67105	Mescal No. 51	195	563		
81	67106	Mesquite No. 1	197	228		
82	67107	Mesquite No. 2	197	229		
83	67108	Odessa, Amended	35, Mines	422	2008-064981	
84	67109	Olive, Amended	35, Mines	198	2008-064982	
85	67110	Recall, Amended	35, Mines	198	2008-064984	
86	67111	Rustler No. 1	364	196		
87	67112	Rustler No. 2	364	197		
88	67113	Rustler No. 3	364	198		
89	67114	Rustler No. 4	364	199		
90	67115	Silverball (SilverBall), Amended	39, Mines	457	2008-064985	
91	67116	Silver King, Amended	31, Mines	495	2008-064983	
92	67117	Silver Lead	31, Mines	496		
93	67118	Silver Leaf (SilverLeap), Amended	31, Mines	497	2008-064986	
94	67119	Silver Leap No. 3, Amended	32, Mines	530	2008-064987	
95	67120	Silver Queen, Amended	31, Mines	496	2008-064988	
96	67121	Silver Threads, Amended	31, Mines	497	2008-064989	
97	67122	Star, Amended	31, Mines	494	2008-064990	
98	67123	Would be Expert, Amended	31, Mines	302	2008-064991	
99	67124	Erman No. 1, Amended	537	209	974	163
100	67125	Erman No. 2, Amended	537	210	974	165
101	67126	Erman No. 3, Amended	537	211	974	167
102	67127	Erman No. 4, Amended	537	212	974	169
103	67128	Erman No. 5, Amended	537	213	974	171
104	67129	Erman No. 6, Amended	537	214	974	173
105	67130	Erman No. 7, Amended	537	215	974	175
106	67131	Erman No. 8, Amended	537	216	974	177
107	67132	Erman No. 9, Amended	537	217	974	179

EXHIBIT A

Unpatented Lode Claims and Mill Site Claims:

Pinal Co., AZ Pioneer-Mineral Creek-Cochran-Copper Butte-Riverside Mining Districts

	AMC SERIAL No.	CLAIM NAME	BOOK/ DOCKET	PAGE	AMENDED REAMENDED	
					BK/DOC	PAGE
108	67133	Erman No. 10, Amended	537	218	974	181
109	67134	Erman No. 11, Amended	537	219	974	183
110	67135	Erman No. 12, Amended	537	220	974	185
111	67136	Erman No. 13, Amended	537	221	974	187
112	67137	Erman No. 14, Amended	537	222	974	189
113	67138	Erman No. 15, Amended	537	223	974	191
114	67139	Erman No. 16, Amended	537	224	974	193
115	67140	Erman No. 17, Amended	537	225	974	195
116	67141	Erman No. 18, Amended	537	226	974	197
117	67142	Erman No. 19, Amended	537	227	974	199
118	67143	Erman No. 20, Amended	537	228	974	201
119	67144	Erman No. 21, Amended	537	229	974	203
120	67145	Erman No. 22, Amended	537	230	974	205
121	67146	Erman No. 23, Amended	537	231	974	207
122	67147	Erman No. 24, Amended	537	232	974	209
123	67148	Erman No. 25, Amended	537	233	974	211
124	67149	Erman No. 26, Amended	537	234	974	213
125	67150	Erman No. 27, Amended	537	235	974	215
126	67151	Erman No. 28, Amended	537	236	974	217
127	67152	Erman No. 29, Amended	537	237	974	219
128	67153	Erman No. 30, Amended	542	378	974	221
129	67154	Erman No. 31, Amended	542	379	974	223
130	67155	River No. 4	673	389		
131	67156	River No. 5	673	390		
132	67157	River No. 6	673	391		
133	67158	River No. 7	673	392		
134	67159	River No. 8	673	393		
135	67160	River No. 9	673	394		
136	67161	River No. 13	673	398		
137	67162	River No. 14	673	399		
138	67163	River No. 15	673	400		
139	67164	River No. 16	673	401		
140	67165	River No. 17	673	402		
141	67166	River No. 18	673	403		
142	67167	River No. 22	673	404		
143	67168	River No. 23	673	405		

EXHIBIT A

Unpatented Lode Claims and Mill Site Claims:

Pinal Co., AZ Pioneer-Mineral Creek-Cochran-Copper Butte-Riverside Mining Districts

	AMC SERIAL No.	CLAIM NAME	BOOK/ DOCKET	PAGE	AMENDED REAMENDED	
					BK/DOC	PAGE
144	67169	River No. 24	673	406		
145	67170	River No. 25	673	407		
146	67171	River No. 26	673	408		
147	67172	River No. 27	673	409		
148	67173	Southern No. 1	297	230		
149	67174	Southern No. 2	297	231		
150	67175	Southern No. 3	297	232		
151	67176	Southern No. 4	297	233		
152	67177	Southern No. 5, Amended	297	234	1869	940-
153	67178	Southern No. 6, Amended	297	235	1869	942-
154	67179	Southern No. 7	334	532		
155	67180	Southern No. 8, Amended	334	533	1869	944-
156	67181	Ray Southern 1	47, Mines	462		
157	67182	Ray Southern 5, Amended	47, Mines	463	1869	918-
158	67183	Ray Southern 6, Amended	47, Mines	464	1869	920-
159	67184	Ray Southern 7, Amended	47, Mines	465	1869	922-
160	67187	Ray Southern 10, Amended	47, Mines	468	1869	924-
161	67188	Ray Southern 11, Amended	47, Mines	469	297	236
162	67189	Ray Southern 12, Amended	47, Mines	470	1869	926-
163	67193	Ray Southern 16	55, Mines	355		
164	67195	Ray Southern 17, Amended	56, Mines	527	1869	935
165	67196	Ray Southern 39, Amended, Reamended	155	134	360 1869	522 636-
166	67197	Ray Southern 40, Amended, Reamended	155	86	360 1869	523 938-
167	67198	Ray Southern 41, Amended	155	87	360	524
168	67199	Ray Southern 42, Amended	158	88	360	525
169	67249	Bur No. 1, Amended	719	609	974	225
170	67250	Bur No. 2, Amended	719	610	974	227
171	67251	Bur No. 3, Amended	719	611	974	229
172	67252	Bur No. 4, Amended	719	612	974	231
173	67253	Bur No. 5, Amended	719	613	974	233
174	67254	Bur No. 6, Amended	719	614	974	235
175	67255	Bur No. 7, Amended	719	615	974	237
176	67256	Bur No. 8, Amended	719	616	974	239
177	67257	Bur No. 9, Amended	719	617	974	241

EXHIBIT A

Unpatented Lode Claims and Mill Site Claims:

Pinal Co., AZ Pioneer-Mineral Creek-Cochran-Copper Butte-Riverside Mining Districts

	AMC SERIAL No.	CLAIM NAME	BOOK/ DOCKET	PAGE	AMENDED REAMENDED	
					BK/DOC	PAGE
178	67258	Bur No. 10, Amended, Reamended	719	618	974 1890	243 405-
179	67259	Bur No. 11, Amended	719	619	974	245
180	67260	Bur No. 12, Amended, Reamended	719	620	974 1890	247 407-
181	67261	Bur No. 13, Amended	719	621	974	249
182	67262	Bur No. 14, Amended, Reamended	719	622	974 1890	251 409-
183	67263	Bur No. 15, Amended	719	623	974	253
184	67264	Bur No. 16, Amended, Reamended	719	624	974 1890	255 411-
185	67265	Bur No. 17, Amended, Reamended	719	625	974 1890	257 413-
186	67266	Bur No. 18, Amended, Reamended	719	626	974 1890	259 415-
187	67267	Bur No. 19, Amended, Reamended	719	627	974 1890	261 417-
188	67268	Bur No. 20, Amended, Reamended	719	628	974 1890	263 419-
189	67269	Bur No. 22, Amended, Reamended	719	630	974 1869	265 946-
190	67271	Bur No. 24, Amended, Reamended	719	632	974 1869	269 948-
191	67273	Bur No. 26, Amended, Reamended	719	634	974 1869	273 950-
192	67275	Bur No. 28, Amended, Reamended	719	636	974 1869	277 952-
193	67277	Bur No. 30, Amended, Reamended	719	638	974 1869	281 954-
194	67278	Bur No. 31, Amended	719	639	974	283
195	67279	Bur No. 32, Amended, Reamended	719	640	974 1869	285 956-
196	67280	Bur No. 33, Amended	719	641	974	287
197	67281	Bur No. 34, Amended, Reamended	719	642	974 1869	289 970-
198	67284	Bur No. 37, Amended	719	645	974	295

EXHIBIT A

Unpatented Lode Claims and Mill Site Claims:

Pinal Co., AZ Pioneer-Mineral Creek-Cochran-Copper Butte-Riverside Mining Districts

	AMC SERIAL No.	CLAIM NAME	BOOK/ DOCKET	PAGE	AMENDED REAMENDED	
					BK/DOC	PAGE
199	67286	Bur No. 39, Amended	719	647	974	299
200	67287	Bur No. 40, Amended, Reamended	719	648	974 1869	301 978-
201	67288	Bur No. 41, Amended	719	649	974	303
202	67289	Bur No. 43, Amended	720	591	974	305
203	67290	Bur No. 45, Amended	719	651	974	307
204	67291	Bur No. 46, Amended	719	652	974	309
205	67292	Bur No. 47, Amended	719	653	974	311
206	67293	Bur No. 48, Amended	719	654	974	313
207	67294	Bur No. 49, Amended	719	655	974	315
208	67295	Bur No. 50, Amended	719	656	974	317
209	67296	Bur No. 51, Amended, Reamended	719	657	974 1890	319 421-
210	67297	Bur No. 52, Amended	719	658	974	321
211	67298	Bur No. 53, Amended, Reamended	719	659	974 1890	323 423-
212	67299	Bur No. 54, Amended	719	660	974	325
213	67300	Bur No. 55, Amended, Reamended	719	661	974 1890	327 425-
214	67301	Bur No. 56, Amended	719	662	974	329
215	67302	Bur No. 57, Amended, Reamended	719	663	974 1890	331 427-
216	67303	Bur No. 58, Amended	719	664	974	333
217	67304	Bur No. 59, Amended, Reamended	719	665	974 1890	335 429-
218	67305	Bur No. 60, Amended, Reamended	719	666	974 1890	337 431-
219	67306	Bur No. 61, Amended, Reamended	719	667	974 1890	339 433-
220	67307	Bur No. 62, Amended, Reamended	719	668	974 1890	341 435-
221	67308	Bur No. 63, Amended, Reamended	719	669	974 1890	343 437-
222	67309	Bur No. 64, Amended, Reamended	719	670	974 1890	345 439-

EXHIBIT A

Unpatented Lode Claims and Mill Site Claims:
Pinal Co., AZ Pioneer-Mineral Creek-Cochran-Copper Butte-Riverside Mining Districts

	AMC SERIAL No.	CLAIM NAME	BOOK/ DOCKET	PAGE	AMENDED REAMENDED	
					BK/DOC	PAGE
223	67310	Bur No. 65, Amended, Reamended	719	671	974 1890	347 441-
224	67311	Bur No. 66, Amended	719	672	974	349
225	67312	Bur No. 67, Amended, Reamended	719	673	974 1890	351 443-
226	67313	Bur No. 68, Amended	719	674	974	353
227	67314	Bur No. 69, Amended, Reamended	719	675	974 1890	355 445-
228	67315	Bur No. 71, Amended	719	677	974	357
229	67316	Bur No. 73, Amended	719	679	974	359
230	67317	Bur No. 75, Amended	719	681	974	361
231	67318	Bur No. 77, Amended, Reamended	719	683	974 1869	363 980-
232	67321	Bur No. 83, Amended, Reamended	719	689	974 1869	369 984-
233	67322	Bur No. 86, Amended	719	690	974	371
234	67323	Bur No. 87, Amended	719	691	974	373
235	67324	Bur No. 88, Amended	719	692	974	375
236	67325	Bur No. 89, Amended	719	693	974	377
237	67326	Bur No. 90, Amended	719	694	974	379
238	67327	Bur No. 91, Amended	719	695	974	381
239	67328	Bur No. 92, Amended	719	696	974	383
240	67329	Bur No. 93, Amended	719	697	974	385
241	67330	Bur No. 94, Amended	719	698	974	387
242	67331	Bur No. 95, Amended	719	699	974	389
243	67332	Bur No. 116, Amended	719	718	974	391
244	67333	Bur No. 117, Amended	719	719	974	393
245	67334	Bur No. 118, Amended	719	720	974	395
246	67335	Bur No. 119, Amended	719	721	974	397
247	67336	Bur No. 120, Amended	719	722	974	399
248	67337	Bur No. 121, Amended	719	723	974	401
249	67338	Bur No. 122, Amended	719	724	974	403
250	67339	Bur No. 123, Amended	719	725	974	405
251	67340	Bur No. 124, Amended	719	726	974	407
252	67341	Bur No. 125, Amended	719	727	974	409
253	67342	Bur No. 126, Amended	719	728	974	411

RECEIVED
2006 AUG 25 A 8:05

EXHIBIT A

Unpatented Lode Claims and Mill Site Claims:

Pinal Co., AZ Pioneer-Mineral Creek-Cochran-Copper Butte-Riverside Mining Districts

	AMC SERIAL No.	CLAIM NAME	BOOK/ DOCKET	PAGE	AMENDED REAMENDED	
					BK/DOC	PAGE
254	67343	Bur No. 127, Amended	719	729	974	413
255	67344	Bur No. 128, Amended	719	730	974	415
256	67345	Bur No. 129, Amended	719	731	974	417
257	67346	Bur No. 130, Amended	719	732	974	419
258	67349	Belgravia No. 1	536	29		
259	67350	Belgravia No. 2	536	30		
260	67351	Belgravia No. 3	536	31		
261	67352	Belgravia No. 4	536	32		
262	67353	Belgravia No. 5	536	33		
263	67354	Belgravia No. 6	536	34		
264	67355	Belgravia No. 7	536	35		
265	67356	Belgravia No. 8	536	36		
266	67357	Belgravia No. 9	536	37		
267	67358	Belgravia No. 10	536	38		
268	67359	Belgravia No. 11	536	39		
269	67360	Belgravia No. 12	536	40		
270	67361	Belgravia No. 13	536	41		
271	67362	Belgravia No. 14	536	42		
272	67363	Belgravia No. 15	536	43		
273	67364	Belgravia No. 16	536	44		
274	67365	Livingston No. 2	133	196		
275	67366	New Year No. 3	57, Mines	575		
276	67367	New Year No. 4	57, Mines	576		
277	67368	New Year No. 5	57, Mines	577		
278	67369	New Year No. 6	57, Mines	578		
279	67370	New Year No. 7	57, Mines	579		
280	67371	New Year No. 8	57, Mines	580		
281	67372	New Year No. 9	57, Mines	581		
282	67373	Portland 5	683	163		
283	67374	Portland 6	683	164		
284	67375	Portland 7	683	166		
285	67376	Portland No. 8	720	592		
286	67377	Portland No. 9	720	593		
287	67378	Portland No. 10	720	594		
288	67379	Portland No. 11	720	595		
289	67380	Portland No. 12	720	596		

RECEIVED

EXHIBIT A

Unpatented Lode Claims and Mill Site Claims:

Pinal Co., AZ Pioneer-Mineral Creek-Cochran-Copper Butte-Riverside Mining Districts

	AMC SERIAL No.	CLAIM NAME	BOOK/ DOCKET	PAGE	AMENDED REAMENDED	
					BK/DOC	PAGE
290	67381	Portland No. 13	720	597		
291	67382	Portland No. 14	720	598		
292	67383	Portland No. 15	720	599		
293	67384	Portland No. 16	720	600		
294	67385	Teapot No. 1	834	692		
295	67386	Teapot No. 2	834	693		
296	67387	Teapot No. 3	834	694		
297	67388	Teapot No. 4	834	695		
298	67389	Teapot No. 5	834	696		
299	67390	Teapot No. 6	834	697		
300	67391	Teapot No. 7	834	698		
301	67392	Teapot No. 8	834	699		
302	67393	Teapot No. 9	834	700		
303	67394	Teapot No. 10	834	701		
304	67395	Red Hills No. 1, Amended	129	129	152	393
305	67396	Red Hills No. 2, Amended	129	130	152	394
306	67397	Red Hills No. 3, Amended	129	131	152	395
307	67398	Red Hills No. 4, Amended	129	132	491	46
308	67399	Red Hills No. 5, Amended	129	133	491	47
309	67400	Red Hills No. 6	129	134		
310	67401	Red Hills No. 7	129	135		
311	67402	Red Hills No. 8	133	195		
312	67403	Red Hills No. 9, Amended	129	137	132	177
313	67404	Red Hills No. 11, Amended	129	139	132	178
314	67405	Red Hills Fraction	487	394		
315	67406	Red Bluff	495	504		
316	67407	West No. 1	520	971		
317	67408	West No. 2	520	972		
318	67409	West No. 3	520	973		
319	67410	West No. 4	520	974		
320	67411	West No. 5	520	975		
321	67412	West No. 6	520	976		
322	67413	West No. 7	520	977		
323	67414	West No. 8	520	978		
324	67415	West No. 9	520	979		
325	67416	West No. 10	520	980		

RECEIVED

EXHIBIT A

Unpatented Lode Claims and Mill Site Claims:

Pinal Co., AZ Pioneer-Mineral Creek-Cochran-Copper Butte-Riverside Mining Districts

	AMC SERIAL No.	CLAIM NAME	BOOK/ DOCKET	PAGE	AMENDED REAMENDED	
					BK/DOC	PAGE
326	67417	West No. 11	520	981		
327	67418	West No. 12	520	982		
328	67419	West No. 13	520	983		
329	67420	West No. 14	520	984		
330	67421	West No. 15	520	985		
331	67422	West No. 16	520	986		
332	67423	West No. 17	520	987		
333	67424	West No. 18	520	988		
334	67425	West No. 19	520	989		
335	67426	West No. 20	520	990		
336	67427	West No. 21	520	991		
337	67428	Blue Hills No. 1	280	374		
338	67429	Blue Hills No. 2	280	375		
339	67430	Blue Hills No. 3	280	376		
340	67431	Blue Hills No. 4	280	377		
341	67432	Blue Hills No. 5	280	378		
342	67433	Blue Hills No. 6	280	379		
343	67434	Blue Hills No. 7	280	380		
344	67435	Blue Hills No. 8	280	381		
345	67436	Blue Hills No. 9	280	382		
346	67437	Blue Hills No. 10	280	383		
347	67438	Blue Hills No. 11	280	384		
348	67439	Blue Hills No. 12	280	385		
349	67441	Ray No. 2	545	102		
350	67443	Ray No. 4	545	104		
351	67444	Ray No. 5	545	105		
352	67445	Ray No. 6	545	106		
353	67446	Ray No. 7	545	107		
354	67447	Ray No. 8	545	108		
355	67448	Ray No. 9	545	109		
356	67449	Ray No. 10	545	110		
357	67450	Ray No. 11	545	111		
358	67451	Ray No. 12	545	112		
359	67452	Ray No. 13	545	113		
360	67453	Ray No. 14	545	114		
361	67454	Ray No. 15	552	367		

RECEIVED
BLM ARIZONA STATE OFFICE

EXHIBIT A

Unpatented Lode Claims and Mill Site Claims:

Pinal Co., AZ Pioneer-Mineral Creek-Cochran-Copper Butte-Riverside Mining Districts

	AMC SERIAL No.	CLAIM NAME	BOOK/ DOCKET	PAGE	AMENDED REAMENDED	
					BK/DOC	PAGE
362	67455	Ray No. 16	545	116		
363	67456	Ray No. 17	545	117		
364	67457	Ray No. 18	545	118		
365	67459	Ray No. 20	545	120		
366	67460	Ray No. 21	545	121		
367	67461	Ray No. 22	552	381		
368	67462	Ray No. 23	545	122		
369	67463	Ray No. 24	552	382		
370	67464	Ray No. 25	545	123		
371	67465	Ray No. 26	552	383		
372	67466	Ray No. 27	545	124		
373	67467	Ray No. 28	552	384		
374	67468	Ray No. 29	545	125		
375	67469	Ray No. 30	552	385		
376	67470	Ray No. 31	552	386		
377	67471	Ray No. 32	552	387		
378	67472	Ray No. 33	552	388		
379	67473	Ray No. 34	552	389		
380	67474	Ray No. 35	545	126		
381	67475	Ray No. 36	545	127		
382	67476	Ray No. 37	545	128		
383	67477	Ray No. 38	545	129		
384	67478	Ray No. 39	545	130		
385	67479	Ray No. 40	545	131		
386	67480	Ray No. 41	545	132		
387	67481	Ray No. 42	545	133		
388	67482	Ray No. 43	552	390		
389	67483	Ray No. 44	552	391		
390	67484	Ray No. 45	552	392		
391	67485	Ray No. 46	552	393		
392	67486	Ray No. 47	552	394		
393	67487	Ray No. 48	552	395		
394	67488	Ray No. 49	546	444		
395	67489	Ray No. 50	546	445		
396	67490	Ray No. 51	546	446		
397	67491	Ray No. 52	546	447		

RECEIVED
BLM AZ PRINESCOTT FIELD

EXHIBIT A

Unpatented Lode Claims and Mill Site Claims:

Pinal Co., AZ Pioneer-Mineral Creek-Cochran-Copper Butte-Riverside Mining Districts

	AMC SERIAL No.	CLAIM NAME	BOOK/ DOCKET	PAGE	AMENDED REAMENDED	
					BK/DOC	PAGE
398	67492	Ray No. 53	546	448		
399	67493	Ray No. 54	546	449		
400	67494	Ray No. 55	546	450		
401	67495	Ray No. 56	546	451		
402	67496	Ray No. 57	546	452		
403	67497	Ray No. 58	546	453		
404	67498	Ray No. 59	546	454		
405	67499	Ray No. 60	552	396		
406	67500	Ray No. 61	548	185		
407	67501	Ray No. 62	548	186		
408	67502	Ray No. 63	548	187		
409	67503	Ray No. 64	548	188		
410	67504	Ray No. 65	548	189		
411	67505	Ray No. 66	548	190		
412	67506	Ray No. 67	548	191		
413	67507	Ray No. 68	548	192		
414	67508	Ray No. 69	548	193		
415	67509	Ray No. 70	548	194		
416	67510	Ray No. 71	548	195		
417	67511	Ray No. 72	548	196		
418	67512	Ray No. 73	552	370		
419	67513	Ray No. 74	552	371		
420	67514	Ray No. 75	552	372		
421	67515	Ray No. 76	552	373		
422	67516	Ray No. 77	552	374		
423	67517	Ray No. 78	552	375		
424	67518	Ray No. 79	552	376		
425	67519	Ray No. 80	552	377		
426	67520	Ray No. 81	552	378		
427	67521	Ray No. 82	552	379		
428	67522	Ray No. 83	552	380		
429	67523	Ray No. 84	758	967		
430	67524	Ray No. 85	758	968		
431	67525	Ray No. 86	758	969		
432	67526	Ray No. 87	758	970		
433	67527	Ray No. 88	758	971		

RECEIVED
PINAL COUNTY AZ
2018 JUL 25 A 8:21

EXHIBIT A

Unpatented Lode Claims and Mill Site Claims:

Pinal Co., AZ Pioneer-Mineral Creek-Cochran-Copper Butte-Riverside Mining Districts

	AMC SERIAL No.	CLAIM NAME	BOOK/ DOCKET	PAGE	AMENDED REAMENDED	
					BK/DOC	PAGE
434	67528	Ray No. 89	758	972		
435	67529	Ray No. 90	758	973		
436	67530	Ray No. 91	758	974		
437	67531	Ray No. 92	758	975		
438	67532	Ray No. 93	758	976		
439	67533	Ray No. 94	758	977		
440	67534	Ray No. 95	758	978		
441	67535	Ray No. 96	758	979		
442	67536	Ray No. 97	758	980		
443	67538	Ray No. 99	785	780		
444	67539	Ray No. 100	785	781		
445	67540	Ray No. 101	785	782		
446	138158	Pat No. 1	1076	304		
447	138159	Pat No. 2	1076	306		
448	138160	Pat No. 3	1076	308		
449	138161	Pat No. 4	1076	310		
450	138162	Nat No. 1	1075	699-700		
451	138163	Nat No. 2	1075	701-702		
452	138164	Nat No. 3	1075	703-704		
453	138165	Nat No. 4	1075	705-706		
454	141524	RMD No. 39	1083	493		
455	141525	RMD No. 40	1083	495		
456	141526	RMD No. 41	1083	497		
457	141527	RMD No. 42	1083	499		
458	141528	RMD No. 43	1083	501		
459	141529	RMD No. 44	1083	503		
460	141530	RMD No. 45	1083	505		
461	141531	RMD No. 46	1083	507		
462	141532	RMD No. 47	1083	509		
463	141533	RMD No. 48	1083	511		
464	141534	RMD No. 49	1083	513		
465	141535	RMD No. 50	1083	515		

141486

EXHIBIT A

Unpatented Lode Claims and Mill Site Claims:

Pinal Co., AZ Pioneer-Mineral Creek-Cochran-Copper Butte-Riverside Mining Districts

	AMC SERIAL No.	CLAIM NAME	BOOK/ DOCKET	PAGE	AMENDED REAMENDED	
					BK/DOC	PAGE
466	141536	RMD No. 51	1083	517		
467	141537	RMD No. 52	1083	519		
468	141538	RMD No. 53	1083	521		
469	141539	RMD No. 54	1083	523		
470	141540	RMD No. 55	1083	525		
471	141541	RMD No. 56	1083	527		
472	141542	RMD No. 57	1083	529		
473	141543	RMD No. 58	1083	531		
474	141544	RMD No. 59	1083	533		
475	141545	RMD No. 60	1083	535		
476	141546	RMD No. 61	1083	537		
477	141547	RMD No. 62	1083	539		
478	141548	RMD No. 63	1083	541		
479	141549	RMD No. 64	1083	543		
480	141550	RMD No. 65	1083	545		
481	141551	RMD No. 66	1083	547		
482	141552	RMD No. 67	1083	549		
483	141553	RMD No. 68	1083	551		
484	141554	RMD No. 69	1083	553		
485	141555	RMD No. 70	1083	555		
486	141622	RMD No. 137	1083	689		
487	141623	RMD No. 138	1083	691		
488	253275	Buckeye 3	1359	963		
489	253276	Buckeye 4	1359	965		
490	253277	Buckeye 5	1359	967		
491	253278	Buckeye 10	1359	969		
492	253279	Somnambulant 1	1360	35		
493	253280	Somnambulant 2	1360	37		
494	253281	Somnambulant 3	1360	39		
495	253282	Somnambulant 4	1360	41		
496	253283	Somnambulant 5	1360	43		
497	253284	Somnambulant 6	1360	45		
498	253285	Somnambulant 7	1360	47		
499	253286	Somnambulant 8	1360	49		
500	253287	Somnambulant 9	1360	51		
501	253288	Somnambulant 10	1360	53		

EXHIBIT A

Unpatented Lode Claims and Mill Site Claims:

Pinal Co., AZ Pioneer-Mineral Creek-Cochran-Copper Butte-Riverside Mining Districts

	AMC SERIAL No.	CLAIM NAME	BOOK/ DOCKET	PAGE	AMENDED REAMENDED	
					BK/DOC	PAGE
502	253289	Somnambulant 11	1360	55		
503	253290	Somnambulant 12	1360	57		
504	253291	Somnambulant 13	1360	59		
505	253292	Somnambulant 14	1360	61		
506	253293	Sue 37	1360	63		
507	253294	Sue 38, Amended	1360	65	1381	883
508	253295	Sue 39	1360	67		
509	253296	Sue 40, Amended	1360	69	1381	885
510	253297	Sue 41, Amended	1360	71	1381	887
511	253298	Sue 42, Amended	1360	73	1381	889
512	253299	Sue 43, Amended	1360	75	1381	891
513	253300	Sue 44	1360	77		
514	253301	Sue 45, Amended	1360	79	1381	893
515	253302	Sue 46	1360	81		
516	253303	Sue 48	1360	83		
517	253304	Sue 49	1360	85		
518	253305	Sue 50	1360	87		
519	253306	Sue 51	1360	89		
520	253307	Sue 52	1360	91		
521	253308	Sue 53	1360	93		
522	253309	Sue 54	1360	95		
523	253310	Sue 55	1360	97		
524	253311	Sue 56	1360	99		
525	253312	Sue 57	1360	101		
526	253313	Sue 58	1360	103		
527	253314	Sue 59	1360	105		
528	253315	Sue 60	1360	107		
529	253316	Sue 61	1360	109		
530	253317	Sue 62	1360	111		
531	253318	Sue 63	1360	113		
532	253319	Sue 64	1360	115		
533	253321	Sue 66	1360	119		
534	253322	Sue 67	1360	121		
535	253324	Sue 69	1360	125		
536	253326	Sue 71	1360	129		
537	253327	Sue 72	1360	131		

EXHIBIT A

Unpatented Lode Claims and Mill Site Claims:

Pinal Co., AZ Pioneer-Mineral Creek-Cochran-Copper Butte-Riverside Mining Districts

	AMC SERIAL No.	CLAIM NAME	BOOK/ DOCKET	PAGE	AMENDED REAMENDED	
					BK/DOC	PAGE
538	253328	Sue 73	1360	133		
539	253329	Sue 74	1360	135		
540	253330	Sue 75	1360	137		
541	253331	Sue 76	1360	139		
542	253332	Sue 77	1360	141		
543	253333	Sue 78	1360	143		
544	253334	Sue 79	1360	145		
545	253335	Sue 80	1360	147		
546	253336	Sue 81	1360	149		
547	253337	Sue 82	1360	151		
548	253338	Sue 83	1360	153		
549	253339	Sue 84	1360	155		
550	253340	Sue 85	1360	157		
551	253341	Sue 86	1360	159		
552	253342	Sue 87	1360	161		
553	253343	Sue 88	1360	163		
554	253344	Sue 89	1360	165		
555	253345	Sue 90	1360	167		
556	253346	Sue 91	1360	169		
557	253347	Sue 92	1360	171		
558	253348	Sue 93	1360	173		
559	253349	Sue 94	1360	175		
560	253350	Sue 95	1360	177		
561	253351	Sue 96	1360	179		
562	253352	Sue 97	1360	181		
563	253353	Sue 98	1360	183		
564	253354	Sue 99	1360	185		
565	253355	Sue 100	1360	187		
566	253356	Sue 101	1360	189		
567	253357	Sue 102	1360	191		
568	253358	Sue 103	1360	193		
569	253359	Sue 104	1360	195		
570	253360	Sue 105	1360	197		
571	253361	Sue 116	1360	199		
572	253362	Sue 117	1360	201		
573	253363	Sue 118	1360	203		

EXHIBIT A

Unpatented Lode Claims and Mill Site Claims:
Pinal Co., AZ Pioneer-Mineral Creek-Cochran-Copper Butte-Riverside Mining Districts

	AMC SERIAL No.	CLAIM NAME	BOOK/ DOCKET	PAGE	AMENDED REAMENDED	
					BK/DOC	PAGE
574	253364	Sue 119	1360	205		
575	253365	Sue 201	1360	207		
576	253366	TW 12	1360	241		
577	253367	TW 13	1360	243		
578	253368	TW 14, Amended	1360	245	1381	901
579	253369	TW 15	1360	247		
580	253370	TW 16	1360	249		
581	253371	TW 17	1360	251		
582	253372	TW 18	1360	253		
583	253373	TW 19	1360	255		
584	253374	TW 20	1360	257		
585	253375	TW 21	1360	259		
586	253376	TW 22	1360	261		
587	253377	TW 23	1360	263		
588	253378	TW 24	1360	265		
589	253379	TW 25	1360	267		
590	253380	TW 26	1360	269		
591	253381	TW 29	1360	271		
592	253382	TW 30	1360	273		
593	253383	TW 31	1360	275		
594	253384	TW 32	1360	277		
595	253385	TW 33	1360	279		
596	253386	TW 34	1360	281		
597	253387	TW 35	1360	283		
598	253388	TW 36	1360	285		
599	253389	TW 37	1360	287		
600	253390	TW 38	1360	289		
601	253391	TW 39	1360	291		
602	253392	TW 40	1360	293		
603	253393	TW 41	1360	295		
604	253394	TW 42	1360	297		
605	253395	TW 43	1360	299		
606	253396	TW 44	1360	301		
607	253397	TW 45	1360	303		
608	253398	TW 46	1360	305		
609	253399	TW 47	1360	307		

EXHIBIT A

Unpatented Lode Claims and Mill Site Claims:

Pinal Co., AZ Pioneer-Mineral Creek-Cochran-Copper Butte-Riverside Mining Districts

	AMC SERIAL No.	CLAIM NAME	BOOK/ DOCKET	PAGE	AMENDED REAMENDED	
					BK/DOC	PAGE
610	253400	TW 48	1360	309		
611	253401	TW 49	1360	311		
612	253402	TW 50	1360	313		
613	253403	TW 51	1360	315		
614	253404	TW 52	1360	317		
615	253405	TW 53	1360	319		
616	253406	TW 54	1360	321		
617	253407	TW 55	1360	323		
618	253408	TW 56	1360	325		
619	253409	TW 57	1360	327		
620	253410	TW 58	1360	329		
621	253411	TW 59	1360	331		
622	253412	TW 60	1360	333		
623	253413	TW 61	1360	335		
624	253414	TW 62	1360	337		
625	253415	TW 63	1360	339		
626	253416	TW 64	1360	341		
627	253417	TW 65	1360	343		
628	253418	TW 66	1360	345		
629	253419	TW 67	1360	347		
630	253420	TW 68	1360	349		
631	253421	TW 69	1360	351		
632	253422	TW 70	1360	353		
633	253423	TW 71	1360	355		
634	253424	TW 72	1360	357		
635	253425	TW 73	1360	359		
636	253426	TW 74	1360	361		
637	253427	TW 75	1360	363		
638	253428	TW 102	1360	365		
639	253429	TW 103	1360	367		
640	253430	TW 104	1360	369		
641	253456	Copper Butte 20	1359	975		
642	253457	Copper Butte 21	1359	977		
643	253460	Terra 1	1360	209		
644	253461	Terra 2, Amended	1360	211	1381	895
645	253462	Terra 3	1360	213		

EXHIBIT A

Unpatented Lode Claims and Mill Site Claims:
Pinal Co., AZ Pioneer-Mineral Creek-Cochran-Copper Butte-Riverside Mining Districts

	AMC SERIAL No.	CLAIM NAME	BOOK/ DOCKET	PAGE	AMENDED REAMENDED	
					BK/DOC	PAGE
646	253463	Terra 4	1360	215		
647	253464	Terra 5	1360	217		
648	253467	Terra 8	1360	223		
649	253468	Terra 9	1360	225		
650	253469	Terra 10	1360	227		
651	253470	Terra 11	1360	229		
652	253471	Terra 12	1360	231		
653	253472	Terra 13	1360	233		
654	253473	Terra 14, Amended	1360	235	1381	897
655	253474	Terra 15, Amended	1360	237	1381	899
656	253475	Terra 16	1360	239		
657	253476	Walnut Canyon 1	1360	295		
658	253477	Walnut Canyon 2	1360	393		
659	253478	Walnut Canyon 3	1360	391		
660	253479	Walnut Canyon 4	1360	389		
661	253480	Walnut Canyon 5	1360	387		
662	253481	Walnut Canyon 6	1360	385		
663	253482	Walnut Canyon 7	1360	383		
664	253483	Walnut Canyon 8	1360	381		
665	253485	Walnut Canyon 14	1360	377		
666	253486	Walnut Canyon 15	1360	375		
667	253487	Walnut Canyon 18	1360	373		
668	253488	Walnut Canyon 19	1360	371		
669	277468	AX-A No. 1	1487	178-179		
670	277469	AX-A No. 2	1487	180-181		
671	277470	AX-A No. 3	1487	182-183		
672	277471	AX-A No. 4	1487	184-185		
673	277472	AX-A No. 5	1487	186-187		
674	277474	AX-A No. 7	1487	190-191		
675	277498	AX-A No. 31	1487	074-075		
676	277499	AX-A No. 32	1487	076-077		
677	277500	AX-A No. 33	1487	078-079		
678	277501	AX-A No. 34	1487	080-081		
679	277503	AX-A No. 36	1487	084-085		
680	277505	AX-A No. 38	1487	088-089		
681	277507	AX-A No. 40	1487	092-093		

2009 AUG 26 A 8:06
ARIZONA

EXHIBIT A

Unpatented Lode Claims and Mill Site Claims:

Pinal Co., AZ Pioneer-Mineral Creek-Cochran-Copper Butte-Riverside Mining Districts

	AMC SERIAL No.	CLAIM NAME	BOOK/ DOCKET	PAGE	AMENDED REAMENDED	
					BK/DOC	PAGE
682	277522	AX-A No. 55	1487	122-123		
683	277523	AX-A No. 56	1487	124-125		
684	277524	AX-A No. 57	1487	126-127		
685	277525	AX-A No. 58	1487	128-129		
686	277526	AX-A No. 59	1487	130-131		
687	277527	AX-A No. 60	1487	132-133		
688	277528	AX-A No. 61	1487	134-135		
689	277529	AX-A No. 62	1487	136-137		
690	277530	AX-A No. 63	1487	138-139		
691	277531	AX-A No. 64	1487	140-141		
692	277532	AX-A No. 65	1487	142-143		
693	277533	AX-A No. 66	1487	144-145		
694	277534	AX-A No. 67	1487	146-147		
695	277535	AX-A No. 68	1487	148-149		
696	277536	AX-A No. 69	1487	150-151		
697	277537	AX-A No. 70	1487	152-153		
698	277538	AX-A No. 71	1487	154-155		
699	277540	AX-A No. 73	1487	158-159		
700	277542	AX-A No. 75	1487	162-163		
701	277544	AX-A No. 77	1487	166-167		
702	277550	AXER No. 1	1487	238-239		
703	277551	AXER No. 2	1487	240-241		
704	277552	AXER No. 3	1487	242-243		
705	277553	AXER No. 4	1487	244-245		
706	277554	AXER No. 5	1487	246-247		
707	277555	AXER No. 6	1487	248-249		
708	277556	AXER No. 7	1487	250-251		
709	277557	AXER No. 8	1487	252-253		
710	277558	AXER No. 9	1487	254-255		
711	277559	AXER No. 10	1487	256-257		
712	277560	AXER No. 11	1487	258-259		
713	277561	AXER No. 12	1487	260-261		
714	277562	AXER No. 13	1487	262-263		
715	277563	AXER No. 14	1487	264-265		
716	277564	AXER No. 15	1487	266-267		
717	277565	AXER No. 16	1487	268-269		

2003 AUG 26 A 9:06
PINAL CO., ARIZONA

EXHIBIT A

Unpatented Lode Claims and Mill Site Claims:

Pinal Co., AZ Pioneer-Mineral Creek-Cochran-Copper Butte-Riverside Mining Districts

	AMC SERIAL No.	CLAIM NAME	BOOK/ DOCKET	PAGE	AMENDED REAMENDED	
					BK/DOC	PAGE
718	277566	AXER No. 17	1487	270-271		
719	277567	AXER No. 18	1487	272-273		
720	277568	AXER No. 19	1487	274-275		
721	277569	AXER No. 20	1487	276-277		
722	277570	AXER No. 21	1487	278-279		
723	277571	AXER No. 22	1487	280-281		
724	277572	AXER No. 23	1487	282-283		
725	277573	AXER No. 24	1487	284-285		
726	277574	AXER No. 25	1487	286-287		
727	277575	AXER No. 26	1487	288-289		
728	277576	AXER No. 27	1487	290-291		
729	277577	AXER No. 28	1487	292-293		
730	277578	AXER No. 29	1487	294-295		
731	277579	AXER No. 30	1487	296-297		
732	277580	AXER No. 31	1487	298-299		
733	277581	AXER No. 32	1487	300-301		
734	277582	AXER No. 33	1487	302-303		
735	277583	AXER No. 34	1487	304-305		
736	277584	AXER No. 35	1487	306-307		
737	277585	AXER No. 36	1487	308-309		
738	277586	AXER No. 37	1487	310-311		
739	277587	AXER No. 38	1487	312-313		
740	277588	AXER No. 39	1487	314-315		
741	277589	AXER No. 40	1487	316-317		
742	277590	AXER No. 41	1487	318-319		
743	277591	AXER No. 42	1487	320-321		
744	277592	AXER No. 43	1487	322-323		
745	277593	AXER No. 44	1487	324-325		
746	277594	AXER No. 45	1487	326-327		
747	277595	AXER No. 46	1487	328-329		
748	277596	AXER No. 47	1487	330-331		
749	277597	AXER No. 48	1487	332-333		
750	277598	AXER No. 49	1487	334-335		
751	277599	AXER No. 50	1487	336-337		
752	277600	AXER No. 51	1487	338-339		
753	277601	AXER No. 52	1487	340-341		

2006 AUG 26 A 8:06
ARIZONA

EXHIBIT A

Unpatented Lode Claims and Mill Site Claims:

Pinal Co., AZ Pioneer-Mineral Creek-Cochran-Copper Butte-Riverside Mining Districts

	AMC SERIAL No.	CLAIM NAME	BOOK/ DOCKET	PAGE	AMENDED REAMENDED	
					BK/DOC	PAGE
754	277602	AXER No. 53	1487	342-343		
755	277603	AXER No. 54	1487	344-345		
756	277604	AXER No. 55	1487	346-347		
757	277605	AXER No. 56	1487	348-349		
758	277606	AXER No. 57	1487	350-351		
759	277607	AXER No. 58	1487	352-353		
760	277608	AXER No. 59	1487	354-355		
761	277609	AXER No. 60	1487	356-357		
762	277610	AXER No. 61	1487	358-359		
763	277611	AXER No. 62	1487	360-361		
764	277612	AXER No. 63	1487	362-363		
765	277613	AXER No. 64	1487	364-365		
766	277614	AXER No. 65	1487	366-367		
767	277615	AXER No. 66	1487	368-369		
768	277616	AXER No. 67	1487	370-371		
769	277617	AXER No. 68	1487	372-373		
770	277618	AXER No. 69	1487	374-375		
771	277619	AXER No. 70	1487	376-377		
772	277620	AXER No. 71	1487	378-379		
773	277621	AXER No. 72	1487	380-381		
774	277622	AXER No. 73	1487	382-383		
775	277623	AXER No. 74	1487	384-385		
776	277624	AXER No. 75	1487	386-387		
777	277625	AXER No. 76	1487	388-389		
778	277626	AXER No. 77	1487	390-391		
779	277627	AXER No. 78	1487	392-393		
780	277628	AXER No. 79	1487	394-395		
781	277629	AXER No. 80	1487	396-397		
782	277630	AXER No. 81	1487	398-399		
783	277631	AXER No. 82	1487	400-401		
784	277632	AXER No. 83	1487	402-403		
785	277633	AXER No. 84	1487	404-405		
786	277634	AXER No. 85	1487	406-407		
787	277635	AXER No. 86	1487	408-409		
788	277636	AXER No. 87	1487	410-411		
789	277637	AXER No. 88	1487	412-413		

2008 AUG 26 A 8:06
PHOENIX, ARIZONA

EXHIBIT A

Unpatented Lode Claims and Mill Site Claims:

Pinal Co., AZ Pioneer-Mineral Creek-Cochran-Copper Butte-Riverside Mining Districts

	AMC SERIAL No.	CLAIM NAME	BOOK/ DOCKET	PAGE	AMENDED REAMENDED	
					BK/DOC	PAGE
790	277638	AXER No. 89	1487	414-415		
791	277639	AXER No. 90	1487	416-417		
792	277640	AXER No. 91	1487	418-419		
793	277641	AXER No. 92	1487	420-421		
794	277642	AXER No. 93	1487	422-423		
795	277643	AXER No. 94	1487	424-425		
796	277644	AXER No. 95	1487	426-427		
797	277645	AXER No. 96	1487	428-429		
798	277646	AXER No. 97	1487	430-431		
799	277647	AXER No. 98	1487	432-433		
800	277648	AXER No. 99	1487	434-435		
801	277649	AXER No. 100	1487	436-437		
802	277650	AXER No. 101	1487	438-439		
803	277651	AXER No. 102	1487	440-441		
804	277652	AXER No. 103	1487	442-443		
805	277653	AXER No. 104	1487	444-445		
806	277654	AXER No. 105	1487	446-447		
807	277655	AXER No. 106	1487	448-449		
808	277656	AXER No. 107	1487	450-451		
809	277657	AXER No. 108	1487	452-453		
810	277658	AXER No. 109	1487	454-455		
811	277659	AXER No. 110	1487	456-457		
812	277660	AXER No. 111	1487	458-459		
813	277661	AXER No. 112	1487	460-461		
814	277662	AXER No. 113	1487	462-463		
815	277663	AXER No. 114	1487	464-465		
816	277664	AXER No. 115	1487	466-467		
817	277665	AXER No. 116	1487	468-469		
818	277666	AXER No. 117	1487	470-471		
819	277667	AXER No. 118	1487	472-473		
820	277668	AXER No. 119	1487	474-475		
821	277669	AXER No. 120	1487	476-477		
822	277670	AXER No. 121	1487	478-479		
823	277671	AXER No. 122	1487	480-481		
824	277672	AXER No. 123	1487	482-483		
825	277673	AXER No. 124	1487	484-485		

2009 JUS 26 A 8:07
PINAL COUNTY, ARIZONA

EXHIBIT A

Unpatented Lode Claims and Mill Site Claims:

Pinal Co., AZ Pioneer-Mineral Creek-Cochran-Copper Butte-Riverside Mining Districts

	AMC SERIAL No.	CLAIM NAME	BOOK/ DOCKET	PAGE	AMENDED REAMENDED	
					BK/DOC	PAGE
826	289373	Butte #1	1553	378		
827	289374	Butte #2	1553	379		
299632 828	299654	Raycon 46	1640	316-317		
829	299656	Raycon 48	1640	320-321		
830	299658	Raycon 50	1640	324-325		
831	299660	Raycon 52	1640	328-329		
832	299662	Raycon 54	1640	332-333		
833	299664	Raycon 56	1640	336-337		
834	299673	Raycon 65	1640	354-355		
835	299674	Raycon 66	1640	356-357		
836	299675	Raycon 67	1640	358-359		
837	299676	Raycon 68	1640	360-361		
838	299677	Raycon 69	1640	362-363		
839	299678	Raycon 70	1640	364-365		
840	299693	Raycon 85	1640	394-395		
841	299694	Raycon 86	1640	396-397		
842	299695	Raycon 87	1640	398-399		
L 843	303735	Elder 3	1671	22		
844	303736	Elder 4	1671	24		
845	303737	Elder 5	1671	26		
846	303738	Elder 6	1671	28		
847	303739	Elder 7	1671	30		
848	303740	Elder 8	1671	32		
849	303741	Elder 9	1671	34		
850	303742	Elder 10	1671	36		
851	303743	Elder 11	1671	38		
852	303744	Elder 12	1671	40		
853	303747	Elder 15, Amended	1671	46	1869	964-
854	303749	Elder 17	1671	50		
855	303751	Elder 19	1671	54		
856	303753	Elder 21	1671	58		
857	303755	Elder 23	1671	62		
858	303762	Elder 30	1671	76		
859	303763	Elder 31	1671	78		
860	303764	Elder 32	1671	80		
861	303765	Elder 33	1671	82		

2009 AUG 26 A 8:07
PHOENIX, ARIZONA

EXHIBIT A

Unpatented Lode Claims and Mill Site Claims:
Pinal Co., AZ Pioneer-Mineral Creek-Cochran-Copper Butte-Riverside Mining Districts

	AMC SERIAL No.	CLAIM NAME	BOOK/ DOCKET	PAGE	AMENDED REAMENDED	
					BK/DOC	PAGE
862	303766	Elder 34	1671	84		
863	303767	Elder 35	1671	86		
864	303768	Elder 36	1671	88		
865	303769	Elder 37	1671	90		
866	303770	Elder 38	1671	92		
867	303771	Elder 39	1671	94		
868	303772	Elder 48	1671	96		
869	303773	Elder 49	1671	98		
870	303774	Elder 50	1671	100		
871	303775	Elder 51	1671	102		
872	303776	Elder 52	1671	104		
873	303777	Elder 53	1671	106		
874	303778	Elder 54	1671	108		
875	303779	Elder 55	1671	110		
876	303780	Elder 56	1671	112		
877	303781	Elder 57	1671	114		
878	315170	Elder 2	1752	867		
879	315171	Elder 40	1752	869		
880	315172	Elder 41	1752	871		
881	315173	Elder 42	1752	873		
882	315174	Elder 43	1752	875		
883	315175	Elder 44	1752	877		
884	315176	Elder 45	1752	879		
885	315177	Elder 46	1752	881		
886	315178	Elder 47	1752	883		
887	315179	Elder 58	1752	885		
888	315180	Elder 59	1752	887		
889	315181	Elder 60	1752	889		
890	315182	Elder 61	1752	891		
891	315183	Elder 62	1752	962-963		
892	315184	Elder 63	1752	895		
893	315185	Elder 64	1752	897		
894	315186	Elder 65	1752	899		
895	325895	Sue 65	1869	958-		
896	325896	Sue 70	1869	960-961		
897	325897	Mescal No. 48	1869	912-913		

EXHIBIT A

Unpatented Lode Claims and Mill Site Claims:

Pinal Co., AZ Pioneer-Mineral Creek-Cochran-Copper Butte-Riverside Mining Districts

	AMC SERIAL No.	CLAIM NAME	BOOK/ DOCKET	PAGE	AMENDED REAMENDED	
					BK/DOC	PAGE
898	325898	Ray Southern 14	1869	928-929		
899	325899	Ray Southern	1869	930-931		
900	325900	Ray Southern 16-A	1869	932-933		
901	325901	Elder 13A	1869	962-963		
902	325902	Elder 18A	1869	966-967		
903	325903	Elder 22A	1869	968-969		
904	325904	Bur No. 35	1869	972-973		
905	325905	Bur No. 36	1869	974-975		
906	325906	Bur No. 38	1869	976-977		
907	325907	Bur No. 81	1869	982-983		
908	325908	Ray No. 98	1869	986-987		
909	333067	LOT 5	2080	959-960		
910	333068	C.E. #1	2080	961-962		
911	333069	C.E. #2	2080	963-964		
912	333070	C.E. #3	2080	965-966		
913	333071	C.E. #4	2080	967-968		
914	333072	C.E. #5	2080	969-970		
915	338178	Nat No. 5	1996	3593		
916	338179	Nat No. 6	1996	3594		
917	338180	Nat No. 7	1196	3595		
918	338181	Nat No. 8	1996	3596		
919	338182	Nat No. 9	1996	3597		
920	338183	Nat No. 10	1996	3598		
921	338184	Nat No. 11	1996	3599		
922	338185	Nat No. 12	1996	3600		
923	338186	Nat No. 13	1996	3601		
924	338187	Nat No. 14	1996	3602		
925	338188	Nat No. 15	1996	3603		
926	338189	Nat No. 16	1996	3604		
927	344575	TORTILLA 1	1997	4762		
928	344576	TORTILLA 2	1997	4763		
929	344577	TORTILLA 3	1997	4764		
930	344578	TORTILLA 4	1997	4765		
931	344579	TORTILLA 5	1997	4766		
932	344580	TORTILLA 6	1997	4767		
933	344581	TORTILLA 7	1997	4768		

EXHIBIT A

Unpatented Lode Claims and Mill Site Claims:
Pinal Co., AZ Pioneer-Mineral Creek-Cochran-Copper Butte-Riverside Mining Districts

	AMC SERIAL No.	CLAIM NAME	BOOK/ DOCKET	PAGE	AMENDED REAMENDED	
					BK/DOC	PAGE
934	344582	TORTILLA 8	1997	4769		
935	344583	TORTILLA 9	1997	4770		
936	344584	TORTILLA 10	1997	4771		
937	344585	TORTILLA 11	1997	4772		
938	344586	TORTILLA 12	1997	4773		
939	344587	TORTILLA 13	1997	4774		
940	344588	TORTILLA 14	1997	4775		
941	344652	TORTILLA 15	1997	6417		
942	344653	TORTILLA 16	1997	6418		
943	344654	TORTILLA 17	1997	6419		
944	344655	TORTILLA 18	1997	6420		
945	344656	TORTILLA 19	1997	6421		
946	344657	TORTILLA 20	1997	6422		
947	344658	TORTILLA 21	1997	6423		
948	344659	TORTILLA 22	1997	6424		
949	344660	TORTILLA 23	1997	6425		
950	344661	TORTILLA 24	1997	6426		
951	344662	TORTILLA 25	1997	6427		
952	344663	TORTILLA 26	1997	6428		
953	344664	TORTILLA 27	1997	6429		
954	344665	TORTILLA 28	1997	6430		
955	344666	TORTILLA 29	1997	6431		
956	344667	TORTILLA 30	1997	6432		
957	344668	TORTILLA 31	1997	6433		
958	344669	TORTILLA 32	1997	6434		
959	344670	TORTILLA 33	1997	6435		
960	344671	TORTILLA 34	1997	6436		
961	344672	TORTILLA 35	1997	6437		
962	344673	TORTILLA 36	1997	6438		
963	344757	HACKBERRY 45	1997	8632		
964	344758	HACKBERRY 46	1997	8633		
965	344759	HACKBERRY 47	1997	8634		
966	344760	HACKBERRY 48	1997	8635		
967	344761	HACKBERRY 49	1997	8636		
968	344762	HACKBERRY 50	1997	8637		
969	344763	HACKBERRY 51	1997	8638		

EXHIBIT A

Unpatented Lode Claims and Mill Site Claims:

Pinal Co., AZ Pioneer-Mineral Creek-Cochran-Copper Butte-Riverside Mining Districts

	AMC SERIAL No.	CLAIM NAME	BOOK/ DOCKET	PAGE	AMENDED REAMENDED	
					BK/DOC	PAGE
970	344764	HACKBERRY 52	1997	8639		
971	344765	HACKBERRY 53	1997	8640		
972	344766	HACKBERRY 54	1997	8641		
973	344767	HACKBERRY 55	1997	8642		
974	344768	HACKBERRY 56	1997	8643		
975	344769	HACKBERRY 57	1997	8644		
976	344770	HACKBERRY 58	1997	8645		
977	344771	HACKBERRY 59	1997	8646		
978	344772	HACKBERRY 60	1997	8647		
979	344773	HACKBERRY 61	1997	8648		
980	344774	HACKBERRY 62	1997	8649		
981	345121	HACKBERRY 63	1997	9613		
982	345122	HACKBERRY 64	1997	9614		
983	345123	HACKBERRY 65	1997	9615		
984	345124	HACKBERRY 66	1997	9616		
985	345125	HACKBERRY 67	1997	9617		
986	345126	HACKBERRY 68	1997	9618		
987	345127	HACKBERRY 69	1997	9619		
988	345128	HACKBERRY 70	1997	9620		
989	345129	HACKBERRY 71	1997	9621		
990	345188	HACKBERRY 1	1997	10513		
991	345189	HACKBERRY 2	1997	10514		
992	345190	HACKBERRY 3	1997	10515		
993	345191	HACKBERRY 4	1997	10516		
994	345192	HACKBERRY 5	1997	10517		
995	345193	HACKBERRY 6	1997	10518		
996	345194	HACKBERRY 7	1997	10519		
997	345195	HACKBERRY 8	1997	10520		
998	345196	HACKBERRY 9	1997	10521		
999	345197	HACKBERRY 10	1997	10522		
1000	345198	HACKBERRY 11	1997	10523		
1001	345199	HACKBERRY 12	1997	10524		
1002	345200	HACKBERRY 13	1997	10525		
1003	345201	HACKBERRY 14	1997	10526		
1004	345202	HACKBERRY 15	1997	10527		
1005	345203	HACKBERRY 16	1997	10528		

EXHIBIT A

Unpatented Lode Claims and Mill Site Claims:

Pinal Co., AZ Pioneer-Mineral Creek-Cochran-Copper Butte-Riverside Mining Districts

	AMC SERIAL No.	CLAIM NAME	BOOK/ DOCKET	PAGE	AMENDED REAMENDED	
					BK/DOC	PAGE
1006	345204	HACKBERRY 17	1997	10529		
1007	345205	HACKBERRY 18	1997	10530		
1008	345206	HACKBERRY 19	1997	10531		
1009	345207	HACKBERRY 20	1997	10532		
1010	345208	HACKBERRY 21	1997	10533		
1011	345209	HACKBERRY 22	1997	10534		
1012	345210	HACKBERRY 23	1997	10535		
1013	345211	HACKBERRY 24	1997	10536		
1014	345212	HACKBERRY 25	1997	10537		
1015	345213	HACKBERRY 26	1997	10538		
1016	345214	HACKBERRY 27	1997	10539		
1017	345215	HACKBERRY 28	1997	10540		
1018	345216	HACKBERRY 29	1997	10541		
1019	345217	HACKBERRY 30	1997	10542		
1020	345218	HACKBERRY 31	1997	10543		
1021	345219	HACKBERRY 32	1997	10544		
1022	345220	HACKBERRY 33	1997	10545		
1023	345221	HACKBERRY 34	1997	10546		
1024	345222	HACKBERRY 35	1997	10547		
1025	345223	HACKBERRY 36	1997	10548		
1026	345224	HACKBERRY 37	1997	10549		
1027	345225	HACKBERRY 38	1997	10550		
1028	345226	HACKBERRY 39	1997	10551		
1029	345227	HACKBERRY 40	1997	10552		
1030	345228	HACKBERRY 41	1997	10553		
1031	345229	HACKBERRY 42	1997	10554		
1032	345230	HACKBERRY 43	1997	10555		
1033	345231	HACKBERRY 44	1997	10556		
1034	345354	HACKBERRY 72	1997	13038		
1035	345355	HACKBERRY 73	1997	13039		
1036	345356	HACKBERRY 74	1997	13040		
1037	345357	HACKBERRY 75	1997	13041		
1038	345358	HACKBERRY 76	1997	13042		
1039	345359	HACKBERRY 77	1997	13043		
1040	345360	HACKBERRY 78	1997	13044		
1041	345361	HACKBERRY 79	1997	13045		

EXHIBIT A

Unpatented Lode Claims and Mill Site Claims:

Pinal Co., AZ Pioneer-Mineral Creek-Cochran-Copper Butte-Riverside Mining Districts

	AMC SERIAL No.	CLAIM NAME	BOOK/ DOCKET	PAGE	AMENDED REAMENDED	
					BK/DOC	PAGE
1042	345362	HACKBERRY 80	1997	13046		
1043	345363	HACKBERRY 81	1997	13047		
1044	345364	HACKBERRY 82	1997	13048		
1045	345365	HACKBERRY 83	1997	13049		
1046	345366	HACKBERRY 84	1997	13050		
1047	345367	HACKBERRY 85	1997	13051		
1048	345368	HACKBERRY 86	1997	13052		
1049	345369	HACKBERRY 87	1997	13053		
1050	345370	HACKBERRY 88	1997	13054		
1051	345371	HACKBERRY 89	1997	13055		
1052	345372	HACKBERRY 90	1997	13056		
1053	345373	HACKBERRY 91	1997	13057		
1054	345374	HACKBERRY 92	1997	13058		
1055	345375	HACKBERRY 93	1997	13059		
1056	345376	HACKBERRY 94	1997	13060		
1057	345377	HACKBERRY 95	1997	13061		
1058	345378	HACKBERRY 96	1997	13062		
1059	345379	HACKBERRY 97	1997	13063		
1060	345380	HACKBERRY 98	1997	13064		
1061	345381	HACKBERRY 99	1997	13065		
1062	345382	HACKBERRY 100	1997	13066		
1063	345383	HACKBERRY 101	1997	13067		
1064	345384	HACKBERRY 102	1997	13068		
1065	345385	HACKBERRY 103	1997	13069		
1066	345386	HACKBERRY 104	1997	13070		
1067	345387	HACKBERRY 105	1997	13071		
1068	345388	HACKBERRY 106	1997	13072		
1069	345389	HACKBERRY 107	1997	13073		
1070	345629	RUSTLER 1	1997	13769		
1071	345630	RUSTLER 2	1997	13770		
1072	345631	RUSTLER 3	1997	13771		
1073	345632	RUSTLER 4	1997	13772		
1074	353756	M. TIGER	2000	30547		

EXHIBIT A

Unpatented lode claims located in Banner Mining District, Gila Co., Arizona

	AMC SERIAL NO.	CLAIM NAME	BOOK/ DOCKET	PAGE	AMENDED/ REAMENDED	
					BK/DOC	PAGE
1	48401	Porphyry	48	158		
2	48402	Quartzite	48	158		
3	48405	Black Copper, Amended	8	454	48	144
4	48406	Blue Copper, Amended	8	454	48	145
5	48413	Keystone, Amended	8	512	48	152
6	48418	North Star, Amended	8	429	48	157
7	48420	Senator, Amended	8	455	48	160
48023 8	48428	Tip Top, Amended	16	118	48	166
66892 9	66991	Chilito No. 1, Amended	47, Mines	577	225	136
10	66992	Chilito No. 2, Amended	47, Mines	580	225	137
11	66993	Cobre Verde No. 8, Amended, Reamended (Chilito No. 3; Mines 42, 244)	41, Mines	464	224 225	334 138
12	66994	Chilito No. 4, Amended	47, Mines	578	225	139
13	66995	Chilito No. 41	225	170		
14	66996	Chilito No. 6, Amended, Reamended	47, Mines	581	42, Mines 225	XX 140
15	66997	Chilito No. 7, Amended, Reamended	47, Mines	582	42, Mines 225	XXX 141
16	66998	Chilito No. 8, Amended	47, Mines	583	225	142
17	66999	Copper Glance No. 1 (Chilito 12), Amended, Reamended	41, Mines	464	42, Mines 225	246 145
18	67000	Copper Glance No. 2 (Chilito 13), Amended, Reamended	41, Mines	465	42, Mines 225	247 146
19	67001	Two Bridges (Chilito 14), Amended, Reamended	47, Mines	559	42, Mines 225	248 147
20	67002	Evener (Chilito 15)	47, Mines	560	42, Mines 225	249 148
21	67003	Copper Glance No. 7 (Chilito 19), Amended, Reamended	41, Mines	466	42, Mines 225	250 149
22	67004	Chilena No. 3 (Chilito 29), Amended, Reamended	47, Mines	556	42, Mines 225	260 159
23	67005	Chilena No. 4 (Chilito 30), Amended, Reamended	47, Mines	557	42, Mines 225	261 160
24	67006	Chilena No. 5 (Chilito 32), Amended, Reamended	47, Mines	558	42, Mines 225	262 161

166 × 125 = $ 20,750

EXHIBIT A

Unpatented lode claims located in Banner Mining District, Gila Co., Arizona

	AMC SERIAL NO.	CLAIM NAME	BOOK/ DOCKET	PAGE	AMENDED/ REAMENDED	
					BK/DOC	PAGE
25	67007	Chilena No. 2 (Chilito 33), Amended, Reamended	47, Mines	555	42, Mines 225	263 162
26	67008	Chilito No. 42	238	465		
27	67009	Ethel	41, Mines	12		
28	67010	Spring	47, Mines	121		
29	67011	Drusilla	47, Mines	93		
30	67012	Fanny	47, Mines	94		
31	67013	Chilito No. 9, Amended, Reamended	47, Mines	586	224 225	335 143
32	67014	Black Eagle No. 1	49, Mines	550		
33	67015	Black Eagle No. 2	49, Mines	550		
34	67016	Black Eagle No. 3	49, Mines	551		
35	67017	Black Eagle No. 4	49, Mines	551		
36	67018	Black Eagle No. 5	49, Mines	551		
37	67019	Black Eagle No. 6	49, Mines	552		
38	67020	Fraction No. 6, Amended, Reamended	160	511	226 250	538 456
39	67021	Dick No. 17	62	354		
40	67022	Dick No. 18	62	355		
41	67023	Dick No. 19	62	356		
42	67024	Dick No. 20	62	357		
43	314545	Steamboat 1	829	934-36		
44	314546	Steamboat 2	829	937-39		
45	314547	Steamboat 3	829	940-42		
46	314548	Steamboat 4	829	943-45		
47	314549	Steamboat 5	829	946-48		
48	314550	Steamboat 6	829	949-51		
49	314551	Steamboat 7	829	952-54		
50	314552	Steamboat 8	829	955-57		
51	314553	Steamboat 9	829	958-60		
52	314554	Steamboat 10	829	961-63		
53	314555	Steamboat 11	829	964-66		
54	314556	Steamboat 12	829	967-69		
55	314557	Steamboat 13	829	970-72		
56	314558	Steamboat 14	829	973-75		
57	314559	Steamboat 15	829	976-78		

EXHIBIT A

Unpatented lode claims located in Banner Mining District, Gila Co., Arizona

	AMC SERIAL NO.	CLAIM NAME	BOOK/ DOCKET	PAGE	AMENDED/ REAMENDED	
					BK/DOC	PAGE
58	314560	Steamboat 16	829	979-81		
59	314561	Steamboat 17	829	982-84		
60	314562	Steamboat 18	829	985-87		
61	314563	Steamboat 19	829	988-90		
62	314564	Steamboat 20	829	991-93		
63	314565	Steamboat 21	829	994-96		
64	314566	Steamboat 22	829	997-99		
65	314567	Steamboat 23	829	1000-02		
66	314568	Steamboat 24	830	1001-03		
67	314569	Steamboat 25	830	1004-06		
68	314570	Steamboat 26	830	1007-09		
69	314571	Steamboat 27	830	10 to 12		
70	314572	Steamboat 28	830	13-15		
71	314573	Steamboat 29	830	16-18		
72	314574	Steamboat 30	830	19-21		
73	314575	Steamboat 31	830	22-24		
74	314576	Steamboat 32	830	25-27		
75	314577	Steamboat 33	830	28-30		
76	314578	Steamboat 34	830	31-33		
77	314579	Steamboat 35	830	54-56		
78	314580	Steamboat 36	830	37-39		
79	314581	Steamboat 37	830	40-42		
80	314582	Steamboat 38 Ammended	830	43-45	2008-003064	
81	314583	Steamboat 39	830	46-48		
82	314584	Steamboat 40 Ammended	830	49-51	2008-003065	
83	314585	Steamboat 41	830	52-54		
84	314586	Steamboat 42 Ammended	830	55-57	2008-003066	
85	314587	Steamboat 43	830	58-60		
86	314588	Steamboat 44 Ammended	830	61-63	2008-003067	
87	314589	Steamboat 45 Ammended	830	64-66	2008-003068	
88	314590	Steamboat 46 Ammended	830	67-69	2008-003069	
89	314591	Steamboat 47 Ammended	830	70-72	2008-003070	
90	314592	Steamboat 48 Ammended	830	73-75	2008-003071	
91	314593	Steamboat 49 Ammended	830	76-78	2008-003072	
92	314594	Steamboat 50 Ammended	830	79-81	2008-003073	
93	314595	Steamboat 51	830	82-84		

EXHIBIT A

Unpatented lode claims located in Banner Mining District, Gila Co., Arizona

	AMC SERIAL NO.	CLAIM NAME	BOOK/ DOCKET	PAGE	AMENDED/ REAMENDED	
					BK/DOC	PAGE
94	314596	Steamboat 52 Ammended	830	85-87	2008-003074	
95	314597	Steamboat 53	830	88-90		
96	314598	Steamboat 54	830	91-93		
97	314599	Steamboat 55	830	94-96		
98	314600	Steamboat 56	830	97-99		
99	314601	Steamboat 57	830	100-02		
100	314602	Steamboat 58	830	103-05		
101	314603	Steamboat 59	830	106-08		
102	314604	Steamboat 60	830	109-111		
103	314605	Steamboat 61	830	112-14		
104	314606	Steamboat 62	830	115-17		
105	314607	Steamboat 63	830	118-20		
106	314608	Steamboat 64	830	121-23		
107	314609	Steamboat 65	830	124-26		
108	314610	Steamboat 66	830	127-29		
109	314611	Steamboat 67	830	130-32		
110	314612	Steamboat 68	830	133-35		
111	314613	Steamboat 69	830	136-38		
112	386057	Boreas # 1	2007-016520			
113	386058	Boreas # 2	2007-016521			
114	386059	Boreas # 3	2007-016522			
115	386060	Boreas # 4	2007-016523			
116	386061	Boreas # 5	2007-016524			
117	386062	Boreas # 6	2007-016525			
118	386063	Boreas # 7	2007-016526			
119	386064	Boreas # 8	2007-016527			
120	386065	Boreas # 9	2007-016528			
121	386066	Boreas # 10	2007-016529			
122	386067	Boreas # 11	2007-016530			
123	386068	Boreas # 12	2007-016531			
124	386069	Boreas # 13	2007-016532			
125	386070	Boreas # 14	2007-016533			
126	386071	Boreas # 15	2007-016534			
127	386072	Boreas # 16	2007-016535			
128	386073	Boreas # 17	2007-016536			
129	386074	Boreas # 18	2007-016537			

EXHIBIT A

Unpatented lode claims located in Banner Mining District, Gila Co., Arizona

	AMC SERIAL NO.	CLAIM NAME	BOOK/ DOCKET	PAGE	AMENDED/ REAMENDED	
					BK/DOC	PAGE
130	386075	Boreas # 19	2007-016538			
131	386076	Boreas # 20	2007-016539			
132	386077	Boreas # 21	2007-016540			
133	386078	Boreas # 22	2007-016541			
134	386079	Boreas # 23	2007-016542			
135	386080	Boreas # 24	2007-016543			
136	386081	Boreas # 25	2007-016544			
137	386082	Boreas # 26	2007-016545			
138	386083	Boreas # 27	2007-016546			
139	386047	Zephyr # 1	2007-016510			
140	386048	Zephyr # 2	2007-016511			
141	386049	Zephyr # 3	2007-016512			
142	386050	Zephyr # 4	2007-016513			
143	386051	Zephyr # 5	2007-016514			
144	386052	Zephyr # 6	2007-016515			
145	386053	Zephyr # 7	2007-016516			
146	386054	Zephyr # 8	2007-016517			
147	386055	Zephyr # 9	2007-016518			
148	386056	Zephyr # 10	2007-016519			
149	386037	Eurus # 1	2007-016500			
150	386038	Eurus # 2	2007-016501			
151	386039	Eurus # 3	2007-016502			
152	386040	Eurus # 4	2007-016503			
153	386041	Eurus # 5	2007-016504			
154	386042	Eurus # 6	2007-016505			
155	386043	Eurus # 7	2007-016506			
156	386044	Eurus # 8	2007-016507			
157	386045	Eurus # 9	2007-016508			
158	386046	Eurus # 10	2007-016509			
159	386029	Notus # 1	2007-016547			
160	386030	Notus # 2	2007-016548			
161	386031	Notus # 3	2007-016549			
162	386032	Notus # 4	2007-016550			
163	386033	Notus # 5	2007-016551			
164	386034	Notus # 6	2007-016552			
165	386035	Notus # 7	2007-016553			

EXHIBIT A

Unpatented lode claims located in Banner Mining District, Gila Co., Arizona

	AMC SERIAL NO.	CLAIM NAME	BOOK/ DOCKET	PAGE	AMENDED/ REAMENDED	
					BK/DOC	PAGE
166	388558	Notus # 8	2007-020496			

2007 AUG 25 A 8:08

United States Department of the Interior
Bureau of Land Management
BUSINESS & SUPPORT SVCS DIV
ONE N CENTRAL AVE SUITE 800
PHOENIX, AZ 85004 -4427
Phone: (602) 417-9200

Receipt

No: 1771425

Transaction #: 1829131
Date of Transaction: 08/26/2008

CUSTOMER:	ASARCO INC 1150 N 7TH AVE TUCSON,AZ 85705

LINE #	QTY	DESCRIPTION	REMARKS	UNIT PRICE	TOTAL
1	1.00	LOCATABLE MINERALS / MINING CLAIMS-NOT NEW-UNADJUD,ONE AUTH NO. ONLY / MINING CLAIM MONEY RECEIVED (455) **CASES:** AMC1186/$155000.00	MAINT 2009	- n/a -	155000.00
				TOTAL:	**$155,000.00**

PAYMENT INFORMATION

1	AMOUNT:	$155,000.00	POSTMARKED:	8/22/08 0:00
	TYPE:	CHECK	RECEIVED:	08/26/2008
	CHECK NO:	0000387181		
	NAME:	ASARCO LLC 1150 N 7TH AVE TUCSON AZ 85705		

REMARKS

This receipt was generated by the automated BLM Collections and Billing System and is a paper representation of a portion of the official electronic record contained therein.

AMC 1186
66892
138158
141486
253273
277468
299632
903735

315170
325895
388178
333067
338178
344575
344652
344757
345121
354188
345354
345629
353756
48023
66892
314545
386029
388558

ASARCO

August 20, 2008

CERTIFIED MAIL
RETURN RECEIPT REQUESTED

Ms. Dorie Morrison
Mining Claims Section
Arizona State Office
Bureau of Land Management
Department of the Interior
1 N. Central Avenue, Suite 800
Phoenix, AZ 85004-4427

RE: **Notice of Intent to Hold and Payment of Annual Claim Maintenance Fees**

Dear Ms. Morrison:

Enclosed are the following "Notice of Intern to Hold and Payment of Claim Maintenance Fees" affidavits for September 1, 2008 to August 31, 2009.

Affidavit	Location	Fee Amount
Ray Complex	Pinal County	$134,250
Ray Complex	Gila County	$20,750
	Total	$155,000

If you have any questions or need further information, please call me at 520-798-7517.

Sincerely,

Jack Gracie
Mgr., Corporate Real Estate

Enclosures

Cc: Jack Garrity

ENTERED INTO COMPUTER
9/14/08 RB

EXHIBIT A

Unpatented Lode Claims and Mill Site Claims:

Pinal Co., AZ Pioneer-Mineral Creek-Cochran-Copper Butte-Riverside Mining Districts

	AMC SERIAL No.	CLAIM NAME	BOOK/ DOCKET	PAGE	AMENDED REAMENDED	
					BK/DOC	PAGE
L1	1186	Teapot No. 11	850	617		
2	1187	Teapot No. 12	850	618		
66898 3	67025	Wedge No. 1	431	418		
4	67026	Adobe, Amended	52, Mines	493	372	493
5	67027	A Hunch No. 2, Amended	70, Mines	151	213	35
6	67028	A Hunch No. 3, Amended	70, Mines	488	213	36
7	67029	A Hunch No. 4 Amended	73, Mines	267	213	37
8	67030	A Hunch No. 5, Amended	73, Mines	268	213	38
9	67031	A Hunch No. 6, Amended	73, Mines	269	213	39
10	67032	A Hunch No. 7, Amended	78, Mines	241	213	40
11	67033	Canyon No. 6	364	200		
12	67035	Carnation	30, Mines	499		
13	67036	Chest	35, Mines	197		
14	67037	Chloride Gulch, Amended	15, Mines	219	36, Mines	591
15	67038	Combination, Amended	30, Mines	499	2008-064971	
16	67039	Contact No. 3, Amended	32, Mines	531	2008-064972	
17	67040	Copper Ace No. 1	264	537		
18	67041	Copper Ace No. 2	264	538		
19	67042	Copper Ace No. 3	264	539		
20	67043	Copper Ace No. 4	264	540		
21	67045	Copper Zone No. 4, Amended	24, Mines	543	372	491
22	67046	Copper Zone No. 5, Amended	24, Mines	544	372	492
23	67047	Happy Vale, Amended	35, Mines	421	2008-064973	
24	67048	Led, Amended	35, Mines	301	2008-064977	
25	67049	Major, Amended	32, Mines	531	2008-064974	
26	67050	Major No. 2	32, Mines	532		
27	67051	Major No. 3, Amended	32, Mines	533	2008-064976	
28	67052	Major No. 4, Amended	35, Mines	421	2008-064978	
29	67053	Major No. 5, Amended	46, Mines	26	2008-064979	
30	67054	Major No. 6, Amended	46, Mines	27	2008-064980	
31	67055	Mescal No. 1, Amended	188	564	193	425
32	67056	Mescal No. 2	188	565		
33	67057	Mescal No. 3	188	566		
34	67058	Mescal No. 4	188	567		
35	67059	Mescal No. 5	189	328		
36	67060	Mescal No. 6	188	568		

EXHIBIT A

Unpatented Lode Claims and Mill Site Claims:
Pinal Co., AZ Pioneer-Mineral Creek-Cochran-Copper Butte-Riverside Mining Districts

	AMC SERIAL No.	CLAIM NAME	BOOK/ DOCKET	PAGE	AMENDED REAMENDED	
					BK/DOC	PAGE
37	67061	Mescal No. 7	188	569		
38	67062	Mescal No. 8	189	55		
39	67063	Mescal No. 9	189	56		
40	67064	Mescal No. 10	189	57		
41	67065	Mescal No. 11	189	58		
42	67066	Mescal No. 12	189	59		
43	67067	Mescal No. 13	189	60		
44	67068	Mescal No. 14	189	61		
45	67069	Mescal No. 15	189	62		
46	67070	Mescal No. 16	189	329		
47	67071	Mescal No. 17	189	63		
48	67072	Mescal No. 18	189	199		
49	67073	Mescal No. 19	189	64		
50	67074	Mescal No. 20	189	65		
51	67075	Mescal No. 21	189	210		
52	67076	Mescal No. 22	189	201		
53	67077	Mescal No. 23	189	202		
54	67078	Mescal No. 24	189	203		
55	67079	Mescal No. 25	189	204		
56	67080	Mescal No. 26, Amended	189	205	194	528
57	67081	Mescal No. 27	194	529		
58	67082	Mescal No. 28	194	530		
59	67083	Mescal No. 29	194	531		
60	67084	Mescal No. 30	194	532		
61	67085	Mescal No. 31	194	533		
62	67086	Mescal No. 32	194	534		
63	67087	Mescal No. 33	194	535		
64	67088	Mescal No. 34	194	536		
65	67089	Mescal No. 35	194	537		
66	67090	Mescal No. 36	194	538		
67	67091	Mescal No. 37	194	539		
68	67092	Mescal No. 38	194	540		
69	67093	Mescal No. 39	194	541		
70	67094	Mescal No. 40	195	564		
71	67095	Mescal No. 41	195	565		
72	67096	Mescal No. 42	195	566		

EXHIBIT A

Unpatented Lode Claims and Mill Site Claims:

Pinal Co., AZ Pioneer-Mineral Creek-Cochran-Copper Butte-Riverside Mining Districts

	AMC SERIAL No.	CLAIM NAME	BOOK/ DOCKET	PAGE	AMENDED REAMENDED	
					BK/DOC	PAGE
73	67097	Mescal No. 43	197	230		
74	67098	Mescal No. 44	197	231		
75	67099	Mescal No. 45	197	232		
76	67100	Mescal No. 46	197	233		
77	67101	Mescal No. 47, Amended	197	234	1869	910-
78	67103	Mescal No. 49, Amended	197	236	1869	914
79	67104	Mescal No. 50, Amended	195	562	1869	916
80	67105	Mescal No. 51	195	563		
81	67106	Mesquite No. 1	197	228		
82	67107	Mesquite No. 2	197	229		
83	67108	Odessa, Amended	35, Mines	422	2008-064981	
84	67109	Olive, Amended	35, Mines	198	2008-064982	
85	67110	Recall, Amended	35, Mines	198	2008-064984	
86	67111	Rustler No. 1	364	196		
87	67112	Rustler No. 2	364	197		
88	67113	Rustler No. 3	364	198		
89	67114	Rustler No. 4	364	199		
90	67115	Silverball (SilverBall), Amended	39, Mines	457	2008-064985	
91	67116	Silver King, Amended	31, Mines	495	2008-064983	
92	67117	Silver Lead	31, Mines	496		
93	67118	Silver Leaf (SilverLeap), Amended	31, Mines	497	2008-064986	
94	67119	Silver Leap No. 3, Amended	32, Mines	530	2008-064987	
95	67120	Silver Queen, Amended	31, Mines	496	2008-064988	
96	67121	Silver Threads, Amended	31, Mines	497	2008-064989	
97	67122	Star, Amended	31, Mines	494	2008-064990	
98	67123	Would be Expert, Amended	31, Mines	302	2008-064991	
99	67124	Erman No. 1, Amended	537	209	974	163
100	67125	Erman No. 2, Amended	537	210	974	165
101	67126	Erman No. 3, Amended	537	211	974	167
102	67127	Erman No. 4, Amended	537	212	974	169
103	67128	Erman No. 5, Amended	537	213	974	171
104	67129	Erman No. 6, Amended	537	214	974	173
105	67130	Erman No. 7, Amended	537	215	974	175
106	67131	Erman No. 8, Amended	537	216	974	177
107	67132	Erman No. 9, Amended	537	217	974	179

EXHIBIT A

Unpatented Lode Claims and Mill Site Claims:

Pinal Co., AZ Pioneer-Mineral Creek-Cochran-Copper Butte-Riverside Mining Districts

	AMC SERIAL No.	CLAIM NAME	BOOK/ DOCKET	PAGE	AMENDED REAMENDED	
					BK/DOC	PAGE
108	67133	Erman No. 10, Amended	537	218	974	181
109	67134	Erman No. 11, Amended	537	219	974	183
110	67135	Erman No. 12, Amended	537	220	974	185
111	67136	Erman No. 13, Amended	537	221	974	187
112	67137	Erman No. 14, Amended	537	222	974	189
113	67138	Erman No. 15, Amended	537	223	974	191
114	67139	Erman No. 16, Amended	537	224	974	193
115	67140	Erman No. 17, Amended	537	225	974	195
116	67141	Erman No. 18, Amended	537	226	974	197
117	67142	Erman No. 19, Amended	537	227	974	199
118	67143	Erman No. 20, Amended	537	228	974	201
119	67144	Erman No. 21, Amended	537	229	974	203
120	67145	Erman No. 22, Amended	537	230	974	205
121	67146	Erman No. 23, Amended	537	231	974	207
122	67147	Erman No. 24, Amended	537	232	974	209
123	67148	Erman No. 25, Amended	537	233	974	211
124	67149	Erman No. 26, Amended	537	234	974	213
125	67150	Erman No. 27, Amended	537	235	974	215
126	67151	Erman No. 28, Amended	537	236	974	217
127	67152	Erman No. 29, Amended	537	237	974	219
128	67153	Erman No. 30, Amended	542	378	974	221
129	67154	Erman No. 31, Amended	542	379	974	223
130	67155	River No. 4	673	389		
131	67156	River No. 5	673	390		
132	67157	River No. 6	673	391		
133	67158	River No. 7	673	392		
134	67159	River No. 8	673	393		
135	67160	River No. 9	673	394		
136	67161	River No. 13	673	398		
137	67162	River No. 14	673	399		
138	67163	River No. 15	673	400		
139	67164	River No. 16	673	401		
140	67165	River No. 17	673	402		
141	67166	River No. 18	673	403		
142	67167	River No. 22	673	404		
143	67168	River No. 23	673	405		

EXHIBIT A

Unpatented Lode Claims and Mill Site Claims:

Pinal Co., AZ Pioneer-Mineral Creek-Cochran-Copper Butte-Riverside Mining Districts

	AMC SERIAL No.	CLAIM NAME	BOOK/ DOCKET	PAGE	AMENDED REAMENDED	
					BK/DOC	PAGE
144	67169	River No. 24	673	406		
145	67170	River No. 25	673	407		
146	67171	River No. 26	673	408		
147	67172	River No. 27	673	409		
148	67173	Southern No. 1	297	230		
149	67174	Southern No. 2	297	231		
150	67175	Southern No. 3	297	232		
151	67176	Southern No. 4	297	233		
152	67177	Southern No. 5, Amended	297	234	1869	940-
153	67178	Southern No. 6, Amended	297	235	1869	942-
154	67179	Southern No. 7	334	532		
155	67180	Southern No. 8, Amended	334	533	1869	944-
156	67181	Ray Southern 1	47, Mines	462		
157	67182	Ray Southern 5, Amended	47, Mines	463	1869	918-
158	67183	Ray Southern 6, Amended	47, Mines	464	1869	920-
159	67184	Ray Southern 7, Amended	47, Mines	465	1869	922-
160	67187	Ray Southern 10, Amended	47, Mines	468	1869	924-
161	67188	Ray Southern 11, Amended	47, Mines	469	297	236
162	67189	Ray Southern 12, Amended	47, Mines	470	1869	926-
163	67193	Ray Southern 16	55, Mines	355		
164	67195	Ray Southern 17, Amended	56, Mines	527	1869	935
165	67196	Ray Southern 39, Amended, Reamended	155	134	360 1869	522 636-
166	67197	Ray Southern 40, Amended, Reamended	155	86	360 1869	523 938-
167	67198	Ray Southern 41, Amended	155	87	360	524
168	67199	Ray Southern 42, Amended	158	88	360	525
169	67249	Bur No. 1, Amended	719	609	974	225
170	67250	Bur No. 2, Amended	719	610	974	227
171	67251	Bur No. 3, Amended	719	611	974	229
172	67252	Bur No. 4, Amended	719	612	974	231
173	67253	Bur No. 5, Amended	719	613	974	233
174	67254	Bur No. 6, Amended	719	614	974	235
175	67255	Bur No. 7, Amended	719	615	974	237
176	67256	Bur No. 8, Amended	719	616	974	239
177	67257	Bur No. 9, Amended	719	617	974	241

EXHIBIT A

Unpatented Lode Claims and Mill Site Claims:
Pinal Co., AZ Pioneer-Mineral Creek-Cochran-Copper Butte-Riverside Mining Districts

	AMC SERIAL No.	CLAIM NAME	BOOK/ DOCKET	PAGE	AMENDED REAMENDED	
					BK/DOC	PAGE
178	67258	Bur No. 10, Amended, Reamended	719	618	974 1890	243 405-
179	67259	Bur No. 11, Amended	719	619	974	245
180	67260	Bur No. 12, Amended, Reamended	719	620	974 1890	247 407-
181	67261	Bur No. 13, Amended	719	621	974	249
182	67262	Bur No. 14, Amended, Reamended	719	622	974 1890	251 409-
183	67263	Bur No. 15, Amended	719	623	974	253
184	67264	Bur No. 16, Amended, Reamended	719	624	974 1890	255 411-
185	67265	Bur No. 17, Amended, Reamended	719	625	974 1890	257 413-
186	67266	Bur No. 18, Amended, Reamended	719	626	974 1890	259 415-
187	67267	Bur No. 19, Amended, Reamended	719	627	974 1890	261 417-
188	67268	Bur No. 20, Amended, Reamended	719	628	974 1890	263 419-
189	67269	Bur No. 22, Amended, Reamended	719	630	974 1869	265 946-
190	67271	Bur No. 24, Amended, Reamended	719	632	974 1869	269 948-
191	67273	Bur No. 26, Amended, Reamended	719	634	974 1869	273 950-
192	67275	Bur No. 28, Amended, Reamended	719	636	974 1869	277 952-
193	67277	Bur No. 30, Amended, Reamended	719	638	974 1869	281 954-
194	67278	Bur No. 31, Amended	719	639	974	283
195	67279	Bur No. 32, Amended, Reamended	719	640	974 1869	285 956-
196	67280	Bur No. 33, Amended	719	641	974	287
197	67281	Bur No. 34, Amended, Reamended	719	642	974 1869	289 970-
198	67284	Bur No. 37, Amended	719	645	974	295

EXHIBIT A

Unpatented Lode Claims and Mill Site Claims:

Pinal Co., AZ Pioneer-Mineral Creek-Cochran-Copper Butte-Riverside Mining Districts

	AMC SERIAL No.	CLAIM NAME	BOOK/ DOCKET	PAGE	AMENDED REAMENDED	
					BK/DOC	PAGE
199	67286	Bur No. 39, Amended	719	647	974	299
200	67287	Bur No. 40, Amended, Reamended	719	648	974 1869	301 978-
201	67288	Bur No. 41, Amended	719	649	974	303
202	67289	Bur No. 43, Amended	720	591	974	305
203	67290	Bur No. 45, Amended	719	651	974	307
204	67291	Bur No. 46, Amended	719	652	974	309
205	67292	Bur No. 47, Amended	719	653	974	311
206	67293	Bur No. 48, Amended	719	654	974	313
207	67294	Bur No. 49, Amended	719	655	974	315
208	67295	Bur No. 50, Amended	719	656	974	317
209	67296	Bur No. 51, Amended, Reamended	719	657	974 1890	319 421-
210	67297	Bur No. 52, Amended	719	658	974	321
211	67298	Bur No. 53, Amended, Reamended	719	659	974 1890	323 423-
212	67299	Bur No. 54, Amended	719	660	974	325
213	67300	Bur No. 55, Amended, Reamended	719	661	974 1890	327 425-
214	67301	Bur No. 56, Amended	719	662	974	329
215	67302	Bur No. 57, Amended, Reamended	719	663	974 1890	331 427-
216	67303	Bur No. 58, Amended	719	664	974	333
217	67304	Bur No. 59, Amended, Reamended	719	665	974 1890	335 429-
218	67305	Bur No. 60, Amended, Reamended	719	666	974 1890	337 431-
219	67306	Bur No. 61, Amended, Reamended	719	667	974 1890	339 433-
220	67307	Bur No. 62, Amended, Reamended	719	668	974 1890	341 435-
221	67308	Bur No. 63, Amended, Reamended	719	669	974 1890	343 437-
222	67309	Bur No. 64, Amended, Reamended	719	670	974 1890	345 439-

EXHIBIT A

Unpatented Lode Claims and Mill Site Claims:
Pinal Co., AZ Pioneer-Mineral Creek-Cochran-Copper Butte-Riverside Mining Districts

	AMC SERIAL No.	CLAIM NAME	BOOK/ DOCKET	PAGE	AMENDED REAMENDED	
					BK/DOC	PAGE
223	67310	Bur No. 65, Amended, Reamended	719	671	974 1890	347 441-
224	67311	Bur No. 66, Amended	719	672	974	349
225	67312	Bur No. 67, Amended, Reamended	719	673	974 1890	351 443-
226	67313	Bur No. 68, Amended	719	674	974	353
227	67314	Bur No. 69, Amended, Reamended	719	675	974 1890	355 445-
228	67315	Bur No. 71, Amended	719	677	974	357
229	67316	Bur No. 73, Amended	719	679	974	359
230	67317	Bur No. 75, Amended	719	681	974	361
231	67318	Bur No. 77, Amended, Reamended	719	683	974 1869	363 980-
232	67321	Bur No. 83, Amended, Reamended	719	689	974 1869	369 984-
233	67322	Bur No. 86, Amended	719	690	974	371
234	67323	Bur No. 87, Amended	719	691	974	373
235	67324	Bur No. 88, Amended	719	692	974	375
236	67325	Bur No. 89, Amended	719	693	974	377
237	67326	Bur No. 90, Amended	719	694	974	379
238	67327	Bur No. 91, Amended	719	695	974	381
239	67328	Bur No. 92, Amended	719	696	974	383
240	67329	Bur No. 93, Amended	719	697	974	385
241	67330	Bur No. 94, Amended	719	698	974	387
242	67331	Bur No. 95, Amended	719	699	974	389
243	67332	Bur No. 116, Amended	719	718	974	391
244	67333	Bur No. 117, Amended	719	719	974	393
245	67334	Bur No. 118, Amended	719	720	974	395
246	67335	Bur No. 119, Amended	719	721	974	397
247	67336	Bur No. 120, Amended	719	722	974	399
248	67337	Bur No. 121, Amended	719	723	974	401
249	67338	Bur No. 122, Amended	719	724	974	403
250	67339	Bur No. 123, Amended	719	725	974	405
251	67340	Bur No. 124, Amended	719	726	974	407
252	67341	Bur No. 125, Amended	719	727	974	409
253	67342	Bur No. 126, Amended	719	728	974	411

RECEIVED
2000 AUG 25 A 8:05

EXHIBIT A

Unpatented Lode Claims and Mill Site Claims:

Pinal Co., AZ Pioneer-Mineral Creek-Cochran-Copper Butte-Riverside Mining Districts

	AMC SERIAL No.	CLAIM NAME	BOOK/ DOCKET	PAGE	AMENDED REAMENDED	
					BK/DOC	PAGE
254	67343	Bur No. 127, Amended	719	729	974	413
255	67344	Bur No. 128, Amended	719	730	974	415
256	67345	Bur No. 129, Amended	719	731	974	417
257	67346	Bur No. 130, Amended	719	732	974	419
258	67349	Belgravia No. 1	536	29		
259	67350	Belgravia No. 2	536	30		
260	67351	Belgravia No. 3	536	31		
261	67352	Belgravia No. 4	536	32		
262	67353	Belgravia No. 5	536	33		
263	67354	Belgravia No. 6	536	34		
264	67355	Belgravia No. 7	536	35		
265	67356	Belgravia No. 8	536	36		
266	67357	Belgravia No. 9	536	37		
267	67358	Belgravia No. 10	536	38		
268	67359	Belgravia No. 11	536	39		
269	67360	Belgravia No. 12	536	40		
270	67361	Belgravia No. 13	536	41		
271	67362	Belgravia No. 14	536	42		
272	67363	Belgravia No. 15	536	43		
273	67364	Belgravia No. 16	536	44		
274	67365	Livingston No. 2	133	196		
275	67366	New Year No. 3	57, Mines	575		
276	67367	New Year No. 4	57, Mines	576		
277	67368	New Year No. 5	57, Mines	577		
278	67369	New Year No. 6	57, Mines	578		
279	67370	New Year No. 7	57, Mines	579		
280	67371	New Year No. 8	57, Mines	580		
281	67372	New Year No. 9	57, Mines	581		
282	67373	Portland 5	683	163		
283	67374	Portland 6	683	164		
284	67375	Portland 7	683	166		
285	67376	Portland No. 8	720	592		
286	67377	Portland No. 9	720	593		
287	67378	Portland No. 10	720	594		
288	67379	Portland No. 11	720	595		
289	67380	Portland No. 12	720	596		

RECEIVED

EXHIBIT A

Unpatented Lode Claims and Mill Site Claims:

Pinal Co., AZ Pioneer-Mineral Creek-Cochran-Copper Butte-Riverside Mining Districts

	AMC SERIAL No.	CLAIM NAME	BOOK/ DOCKET	PAGE	AMENDED REAMENDED	
					BK/DOC	PAGE
290	67381	Portland No. 13	720	597		
291	67382	Portland No. 14	720	598		
292	67383	Portland No. 15	720	599		
293	67384	Portland No. 16	720	600		
294	67385	Teapot No. 1	834	692		
295	67386	Teapot No. 2	834	693		
296	67387	Teapot No. 3	834	694		
297	67388	Teapot No. 4	834	695		
298	67389	Teapot No. 5	834	696		
299	67390	Teapot No. 6	834	697		
300	67391	Teapot No. 7	834	698		
301	67392	Teapot No. 8	834	699		
302	67393	Teapot No. 9	834	700		
303	67394	Teapot No. 10	834	701		
304	67395	Red Hills No. 1, Amended	129	129	152	393
305	67396	Red Hills No. 2, Amended	129	130	152	394
306	67397	Red Hills No. 3, Amended	129	131	152	395
307	67398	Red Hills No. 4, Amended	129	132	491	46
308	67399	Red Hills No. 5, Amended	129	133	491	47
309	67400	Red Hills No. 6	129	134		
310	67401	Red Hills No. 7	129	135		
311	67402	Red Hills No. 8	133	195		
312	67403	Red Hills No. 9, Amended	129	137	132	177
313	67404	Red Hills No. 11, Amended	129	139	132	178
314	67405	Red Hills Fraction	487	394		
315	67406	Red Bluff	495	504		
316	67407	West No. 1	520	971		
317	67408	West No. 2	520	972		
318	67409	West No. 3	520	973		
319	67410	West No. 4	520	974		
320	67411	West No. 5	520	975		
321	67412	West No. 6	520	976		
322	67413	West No. 7	520	977		
323	67414	West No. 8	520	978		
324	67415	West No. 9	520	979		
325	67416	West No. 10	520	980		

RECEIVED
PINAL COUNTY RECORDER

EXHIBIT A

Unpatented Lode Claims and Mill Site Claims:

Pinal Co., AZ Pioneer-Mineral Creek-Cochran-Copper Butte-Riverside Mining Districts

	AMC SERIAL No.	CLAIM NAME	BOOK/ DOCKET	PAGE	AMENDED REAMENDED	
					BK/DOC	PAGE
326	67417	West No. 11	520	981		
327	67418	West No. 12	520	982		
328	67419	West No. 13	520	983		
329	67420	West No. 14	520	984		
330	67421	West No. 15	520	985		
331	67422	West No. 16	520	986		
332	67423	West No. 17	520	987		
333	67424	West No. 18	520	988		
334	67425	West No. 19	520	989		
335	67426	West No. 20	520	990		
336	67427	West No. 21	520	991		
337	67428	Blue Hills No. 1	280	374		
338	67429	Blue Hills No. 2	280	375		
339	67430	Blue Hills No. 3	280	376		
340	67431	Blue Hills No. 4	280	377		
341	67432	Blue Hills No. 5	280	378		
342	67433	Blue Hills No. 6	280	379		
343	67434	Blue Hills No. 7	280	380		
344	67435	Blue Hills No. 8	280	381		
345	67436	Blue Hills No. 9	280	382		
346	67437	Blue Hills No. 10	280	383		
347	67438	Blue Hills No. 11	280	384		
348	67439	Blue Hills No. 12	280	385		
349	67441	Ray No. 2	545	102		
350	67443	Ray No. 4	545	104		
351	67444	Ray No. 5	545	105		
352	67445	Ray No. 6	545	106		
353	67446	Ray No. 7	545	107		
354	67447	Ray No. 8	545	108		
355	67448	Ray No. 9	545	109		
356	67449	Ray No. 10	545	110		
357	67450	Ray No. 11	545	111		
358	67451	Ray No. 12	545	112		
359	67452	Ray No. 13	545	113		
360	67453	Ray No. 14	545	114		
361	67454	Ray No. 15	552	367		

RECEIVED
BLM AZ PHX FIELD

EXHIBIT A

Unpatented Lode Claims and Mill Site Claims:
Pinal Co., AZ Pioneer-Mineral Creek-Cochran-Copper Butte-Riverside Mining Districts

	AMC SERIAL No.	CLAIM NAME	BOOK/ DOCKET	PAGE	AMENDED REAMENDED	
					BK/DOC	PAGE
362	67455	Ray No. 16	545	116		
363	67456	Ray No. 17	545	117		
364	67457	Ray No. 18	545	118		
365	67459	Ray No. 20	545	120		
366	67460	Ray No. 21	545	121		
367	67461	Ray No. 22	552	381		
368	67462	Ray No. 23	545	122		
369	67463	Ray No. 24	552	382		
370	67464	Ray No. 25	545	123		
371	67465	Ray No. 26	552	383		
372	67466	Ray No. 27	545	124		
373	67467	Ray No. 28	552	384		
374	67468	Ray No. 29	545	125		
375	67469	Ray No. 30	552	385		
376	67470	Ray No. 31	552	386		
377	67471	Ray No. 32	552	387		
378	67472	Ray No. 33	552	388		
379	67473	Ray No. 34	552	389		
380	67474	Ray No. 35	545	126		
381	67475	Ray No. 36	545	127		
382	67476	Ray No. 37	545	128		
383	67477	Ray No. 38	545	129		
384	67478	Ray No. 39	545	130		
385	67479	Ray No. 40	545	131		
386	67480	Ray No. 41	545	132		
387	67481	Ray No. 42	545	133		
388	67482	Ray No. 43	552	390		
389	67483	Ray No. 44	552	391		
390	67484	Ray No. 45	552	392		
391	67485	Ray No. 46	552	393		
392	67486	Ray No. 47	552	394		
393	67487	Ray No. 48	552	395		
394	67488	Ray No. 49	546	444		
395	67489	Ray No. 50	546	445		
396	67490	Ray No. 51	546	446		
397	67491	Ray No. 52	546	447		

RECEIVED
BLM AZ STATE OFFICE

EXHIBIT A

Unpatented Lode Claims and Mill Site Claims:

Pinal Co., AZ Pioneer-Mineral Creek-Cochran-Copper Butte-Riverside Mining Districts

	AMC SERIAL No.	CLAIM NAME	BOOK/ DOCKET	PAGE	AMENDED REAMENDED	
					BK/DOC	PAGE
398	67492	Ray No. 53	546	448		
399	67493	Ray No. 54	546	449		
400	67494	Ray No. 55	546	450		
401	67495	Ray No. 56	546	451		
402	67496	Ray No. 57	546	452		
403	67497	Ray No. 58	546	453		
404	67498	Ray No. 59	546	454		
405	67499	Ray No. 60	552	396		
406	67500	Ray No. 61	548	185		
407	67501	Ray No. 62	548	186		
408	67502	Ray No. 63	548	187		
409	67503	Ray No. 64	548	188		
410	67504	Ray No. 65	548	189		
411	67505	Ray No. 66	548	190		
412	67506	Ray No. 67	548	191		
413	67507	Ray No. 68	548	192		
414	67508	Ray No. 69	548	193		
415	67509	Ray No. 70	548	194		
416	67510	Ray No. 71	548	195		
417	67511	Ray No. 72	548	196		
418	67512	Ray No. 73	552	370		
419	67513	Ray No. 74	552	371		
420	67514	Ray No. 75	552	372		
421	67515	Ray No. 76	552	373		
422	67516	Ray No. 77	552	374		
423	67517	Ray No. 78	552	375		
424	67518	Ray No. 79	552	376		
425	67519	Ray No. 80	552	377		
426	67520	Ray No. 81	552	378		
427	67521	Ray No. 82	552	379		
428	67522	Ray No. 83	552	380		
429	67523	Ray No. 84	758	967		
430	67524	Ray No. 85	758	968		
431	67525	Ray No. 86	758	969		
432	67526	Ray No. 87	758	970		
433	67527	Ray No. 88	758	971		

RECEIVED
BLM AZ STATE OFFICE

EXHIBIT A

Unpatented Lode Claims and Mill Site Claims:

Pinal Co., AZ Pioneer-Mineral Creek-Cochran-Copper Butte-Riverside Mining Districts

	AMC SERIAL No.	CLAIM NAME	BOOK/ DOCKET	PAGE	AMENDED REAMENDED	
					BK/DOC	PAGE
434	67528	Ray No. 89	758	972		
435	67529	Ray No. 90	758	973		
436	67530	Ray No. 91	758	974		
437	67531	Ray No. 92	758	975		
438	67532	Ray No. 93	758	976		
439	67533	Ray No. 94	758	977		
440	67534	Ray No. 95	758	978		
441	67535	Ray No. 96	758	979		
442	67536	Ray No. 97	758	980		
443	67538	Ray No. 99	785	780		
444	67539	Ray No. 100	785	781		
445	67540	Ray No. 101	785	782		
446	138158	Pat No. 1	1076	304		
447	138159	Pat No. 2	1076	306		
448	138160	Pat No. 3	1076	308		
449	138161	Pat No. 4	1076	310		
450	138162	Nat No. 1	1075	699-700		
451	138163	Nat No. 2	1075	701-702		
452	138164	Nat No. 3	1075	703-704		
453	138165	Nat No. 4	1075	705-706		
454	141524	RMD No. 39	1083	493		
455	141525	RMD No. 40	1083	495		
456	141526	RMD No. 41	1083	497		
457	141527	RMD No. 42	1083	499		
458	141528	RMD No. 43	1083	501		
459	141529	RMD No. 44	1083	503		
460	141530	RMD No. 45	1083	505		
461	141531	RMD No. 46	1083	507		
462	141532	RMD No. 47	1083	509		
463	141533	RMD No. 48	1083	511		
464	141534	RMD No. 49	1083	513		
465	141535	RMD No. 50	1083	515		

141486

EXHIBIT A

Unpatented Lode Claims and Mill Site Claims:

Pinal Co., AZ Pioneer-Mineral Creek-Cochran-Copper Butte-Riverside Mining Districts

	AMC SERIAL No.	CLAIM NAME	BOOK/ DOCKET	PAGE	AMENDED REAMENDED	
					BK/DOC	PAGE
466	141536	RMD No. 51	1083	517		
467	141537	RMD No. 52	1083	519		
468	141538	RMD No. 53	1083	521		
469	141539	RMD No. 54	1083	523		
470	141540	RMD No. 55	1083	525		
471	141541	RMD No. 56	1083	527		
472	141542	RMD No. 57	1083	529		
473	141543	RMD No. 58	1083	531		
474	141544	RMD No. 59	1083	533		
475	141545	RMD No. 60	1083	535		
476	141546	RMD No. 61	1083	537		
477	141547	RMD No. 62	1083	539		
478	141548	RMD No. 63	1083	541		
479	141549	RMD No. 64	1083	543		
480	141550	RMD No. 65	1083	545		
481	141551	RMD No. 66	1083	547		
482	141552	RMD No. 67	1083	549		
483	141553	RMD No. 68	1083	551		
484	141554	RMD No. 69	1083	553		
485	141555	RMD No. 70	1083	555		
486	141622	RMD No. 137	1083	689		
487	141623	RMD No. 138	1083	691		
488	253275	Buckeye 3	1359	963		
489	253276	Buckeye 4	1359	965		
490	253277	Buckeye 5	1359	967		
491	253278	Buckeye 10	1359	969		
492	253279	Somnambulant 1	1360	35		
493	253280	Somnambulant 2	1360	37		
494	253281	Somnambulant 3	1360	39		
495	253282	Somnambulant 4	1360	41		
496	253283	Somnambulant 5	1360	43		
497	253284	Somnambulant 6	1360	45		
498	253285	Somnambulant 7	1360	47		
499	253286	Somnambulant 8	1360	49		
500	253287	Somnambulant 9	1360	51		
501	253288	Somnambulant 10	1360	53		

EXHIBIT A

Unpatented Lode Claims and Mill Site Claims:
Pinal Co., AZ Pioneer-Mineral Creek-Cochran-Copper Butte-Riverside Mining Districts

	AMC SERIAL No.	CLAIM NAME	BOOK/ DOCKET	PAGE	AMENDED REAMENDED	
					BK/DOC	PAGE
502	253289	Somnambulant 11	1360	55		
503	253290	Somnambulant 12	1360	57		
504	253291	Somnambulant 13	1360	59		
505	253292	Somnambulant 14	1360	61		
506	253293	Sue 37	1360	63		
507	253294	Sue 38, Amended	1360	65	1381	883
508	253295	Sue 39	1360	67		
509	253296	Sue 40, Amended	1360	69	1381	885
510	253297	Sue 41, Amended	1360	71	1381	887
511	253298	Sue 42, Amended	1360	73	1381	889
512	253299	Sue 43, Amended	1360	75	1381	891
513	253300	Sue 44	1360	77		
514	253301	Sue 45, Amended	1360	79	1381	893
515	253302	Sue 46	1360	81		
516	253303	Sue 48	1360	83		
517	253304	Sue 49	1360	85		
518	253305	Sue 50	1360	87		
519	253306	Sue 51	1360	89		
520	253307	Sue 52	1360	91		
521	253308	Sue 53	1360	93		
522	253309	Sue 54	1360	95		
523	253310	Sue 55	1360	97		
524	253311	Sue 56	1360	99		
525	253312	Sue 57	1360	101		
526	253313	Sue 58	1360	103		
527	253314	Sue 59	1360	105		
528	253315	Sue 60	1360	107		
529	253316	Sue 61	1360	109		
530	253317	Sue 62	1360	111		
531	253318	Sue 63	1360	113		
532	253319	Sue 64	1360	115		
533	253321	Sue 66	1360	119		
534	253322	Sue 67	1360	121		
535	253324	Sue 69	1360	125		
536	253326	Sue 71	1360	129		
537	253327	Sue 72	1360	131		

EXHIBIT A

Unpatented Lode Claims and Mill Site Claims:

Pinal Co., AZ Pioneer-Mineral Creek-Cochran-Copper Butte-Riverside Mining Districts

	AMC SERIAL No.	CLAIM NAME	BOOK/ DOCKET	PAGE	AMENDED REAMENDED	
					BK/DOC	PAGE
538	253328	Sue 73	1360	133		
539	253329	Sue 74	1360	135		
540	253330	Sue 75	1360	137		
541	253331	Sue 76	1360	139		
542	253332	Sue 77	1360	141		
543	253333	Sue 78	1360	143		
544	253334	Sue 79	1360	145		
545	253335	Sue 80	1360	147		
546	253336	Sue 81	1360	149		
547	253337	Sue 82	1360	151		
548	253338	Sue 83	1360	153		
549	253339	Sue 84	1360	155		
550	253340	Sue 85	1360	157		
551	253341	Sue 86	1360	159		
552	253342	Sue 87	1360	161		
553	253343	Sue 88	1360	163		
554	253344	Sue 89	1360	165		
555	253345	Sue 90	1360	167		
556	253346	Sue 91	1360	169		
557	253347	Sue 92	1360	171		
558	253348	Sue 93	1360	173		
559	253349	Sue 94	1360	175		
560	253350	Sue 95	1360	177		
561	253351	Sue 96	1360	179		
562	253352	Sue 97	1360	181		
563	253353	Sue 98	1360	183		
564	253354	Sue 99	1360	185		
565	253355	Sue 100	1360	187		
566	253356	Sue 101	1360	189		
567	253357	Sue 102	1360	191		
568	253358	Sue 103	1360	193		
569	253359	Sue 104	1360	195		
570	253360	Sue 105	1360	197		
571	253361	Sue 116	1360	199		
572	253362	Sue 117	1360	201		
573	253363	Sue 118	1360	203		

EXHIBIT A

Unpatented Lode Claims and Mill Site Claims:
Pinal Co., AZ Pioneer-Mineral Creek-Cochran-Copper Butte-Riverside Mining Districts

	AMC SERIAL No.	CLAIM NAME	BOOK/ DOCKET	PAGE	AMENDED REAMENDED	
					BK/DOC	PAGE
574	253364	Sue 119	1360	205		
575	253365	Sue 201	1360	207		
576	253366	TW 12	1360	241		
577	253367	TW 13	1360	243		
578	253368	TW 14, Amended	1360	245	1381	901
579	253369	TW 15	1360	247		
580	253370	TW 16	1360	249		
581	253371	TW 17	1360	251		
582	253372	TW 18	1360	253		
583	253373	TW 19	1360	255		
584	253374	TW 20	1360	257		
585	253375	TW 21	1360	259		
586	253376	TW 22	1360	261		
587	253377	TW 23	1360	263		
588	253378	TW 24	1360	265		
589	253379	TW 25	1360	267		
590	253380	TW 26	1360	269		
591	253381	TW 29	1360	271		
592	253382	TW 30	1360	273		
593	253383	TW 31	1360	275		
594	253384	TW 32	1360	277		
595	253385	TW 33	1360	279		
596	253386	TW 34	1360	281		
597	253387	TW 35	1360	283		
598	253388	TW 36	1360	285		
599	253389	TW 37	1360	287		
600	253390	TW 38	1360	289		
601	253391	TW 39	1360	291		
602	253392	TW 40	1360	293		
603	253393	TW 41	1360	295		
604	253394	TW 42	1360	297		
605	253395	TW 43	1360	299		
606	253396	TW 44	1360	301		
607	253397	TW 45	1360	303		
608	253398	TW 46	1360	305		
609	253399	TW 47	1360	307		

EXHIBIT A

Unpatented Lode Claims and Mill Site Claims:

Pinal Co., AZ Pioneer-Mineral Creek-Cochran-Copper Butte-Riverside Mining Districts

	AMC SERIAL No.	CLAIM NAME	BOOK/ DOCKET	PAGE	AMENDED REAMENDED	
					BK/DOC	PAGE
610	253400	TW 48	1360	309		
611	253401	TW 49	1360	311		
612	253402	TW 50	1360	313		
613	253403	TW 51	1360	315		
614	253404	TW 52	1360	317		
615	253405	TW 53	1360	319		
616	253406	TW 54	1360	321		
617	253407	TW 55	1360	323		
618	253408	TW 56	1360	325		
619	253409	TW 57	1360	327		
620	253410	TW 58	1360	329		
621	253411	TW 59	1360	331		
622	253412	TW 60	1360	333		
623	253413	TW 61	1360	335		
624	253414	TW 62	1360	337		
625	253415	TW 63	1360	339		
626	253416	TW 64	1360	341		
627	253417	TW 65	1360	343		
628	253418	TW 66	1360	345		
629	253419	TW 67	1360	347		
630	253420	TW 68	1360	349		
631	253421	TW 69	1360	351		
632	253422	TW 70	1360	353		
633	253423	TW 71	1360	355		
634	253424	TW 72	1360	357		
635	253425	TW 73	1360	359		
636	253426	TW 74	1360	361		
637	253427	TW 75	1360	363		
638	253428	TW 102	1360	365		
639	253429	TW 103	1360	367		
640	253430	TW 104	1360	369		
641	253456	Copper Butte 20	1359	975		
642	253457	Copper Butte 21	1359	977		
643	253460	Terra 1	1360	209		
644	253461	Terra 2, Amended	1360	211	1381	895
645	253462	Terra 3	1360	213		

EXHIBIT A

Unpatented Lode Claims and Mill Site Claims:

Pinal Co., AZ Pioneer-Mineral Creek-Cochran-Copper Butte-Riverside Mining Districts

	AMC SERIAL No.	CLAIM NAME	BOOK/ DOCKET	PAGE	AMENDED REAMENDED	
					BK/DOC	PAGE
646	253463	Terra 4	1360	215		
647	253464	Terra 5	1360	217		
648	253467	Terra 8	1360	223		
649	253468	Terra 9	1360	225		
650	253469	Terra 10	1360	227		
651	253470	Terra 11	1360	229		
652	253471	Terra 12	1360	231		
653	253472	Terra 13	1360	233		
654	253473	Terra 14, Amended	1360	235	1381	897
655	253474	Terra 15, Amended	1360	237	1381	899
656	253475	Terra 16	1360	239		
657	253476	Walnut Canyon 1	1360	295		
658	253477	Walnut Canyon 2	1360	393		
659	253478	Walnut Canyon 3	1360	391		
660	253479	Walnut Canyon 4	1360	389		
661	253480	Walnut Canyon 5	1360	387		
662	253481	Walnut Canyon 6	1360	385		
663	253482	Walnut Canyon 7	1360	383		
664	253483	Walnut Canyon 8	1360	381		
665	253485	Walnut Canyon 14	1360	377		
666	253486	Walnut Canyon 15	1360	375		
667	253487	Walnut Canyon 18	1360	373		
668	253488	Walnut Canyon 19	1360	371		
669	277468	AX-A No. 1	1487	178-179		
670	277469	AX-A No. 2	1487	180-181		
671	277470	AX-A No. 3	1487	182-183		
672	277471	AX-A No. 4	1487	184-185		
673	277472	AX-A No. 5	1487	186-187		
674	277474	AX-A No. 7	1487	190-191		
675	277498	AX-A No. 31	1487	074-075		
676	277499	AX-A No. 32	1487	076-077		
677	277500	AX-A No. 33	1487	078-079		
678	277501	AX-A No. 34	1487	080-081		
679	277503	AX-A No. 36	1487	084-085		
680	277505	AX-A No. 38	1487	088-089		
681	277507	AX-A No. 40	1487	092-093		

PINAL COUNTY, ARIZONA
2009 JUN 26 A 8:06

EXHIBIT A

Unpatented Lode Claims and Mill Site Claims:

Pinal Co., AZ Pioneer-Mineral Creek-Cochran-Copper Butte-Riverside Mining Districts

	AMC SERIAL No.	CLAIM NAME	BOOK/ DOCKET	PAGE	AMENDED REAMENDED	
					BK/DOC	PAGE
682	277522	AX-A No. 55	1487	122-123		
683	277523	AX-A No. 56	1487	124-125		
684	277524	AX-A No. 57	1487	126-127		
685	277525	AX-A No. 58	1487	128-129		
686	277526	AX-A No. 59	1487	130-131		
687	277527	AX-A No. 60	1487	132-133		
688	277528	AX-A No. 61	1487	134-135		
689	277529	AX-A No. 62	1487	136-137		
690	277530	AX-A No. 63	1487	138-139		
691	277531	AX-A No. 64	1487	140-141		
692	277532	AX-A No. 65	1487	142-143		
693	277533	AX-A No. 66	1487	144-145		
694	277534	AX-A No. 67	1487	146-147		
695	277535	AX-A No. 68	1487	148-149		
696	277536	AX-A No. 69	1487	150-151		
697	277537	AX-A No. 70	1487	152-153		
698	277538	AX-A No. 71	1487	154-155		
699	277540	AX-A No. 73	1487	158-159		
700	277542	AX-A No. 75	1487	162-163		
701	277544	AX-A No. 77	1487	166-167		
702	277550	AXER No. 1	1487	238-239		
703	277551	AXER No. 2	1487	240-241		
704	277552	AXER No. 3	1487	242-243		
705	277553	AXER No. 4	1487	244-245		
706	277554	AXER No. 5	1487	246-247		
707	277555	AXER No. 6	1487	248-249		
708	277556	AXER No. 7	1487	250-251		
709	277557	AXER No. 8	1487	252-253		
710	277558	AXER No. 9	1487	254-255		
711	277559	AXER No. 10	1487	256-257		
712	277560	AXER No. 11	1487	258-259		
713	277561	AXER No. 12	1487	260-261		
714	277562	AXER No. 13	1487	262-263		
715	277563	AXER No. 14	1487	264-265		
716	277564	AXER No. 15	1487	266-267		
717	277565	AXER No. 16	1487	268-269		

2003 AUG 26 A 8:06
PINAL CO., ARIZONA

EXHIBIT A

Unpatented Lode Claims and Mill Site Claims:

Pinal Co., AZ Pioneer-Mineral Creek-Cochran-Copper Butte-Riverside Mining Districts

	AMC SERIAL No.	CLAIM NAME	BOOK/ DOCKET	PAGE	AMENDED REAMENDED	
					BK/DOC	PAGE
718	277566	AXER No. 17	1487	270-271		
719	277567	AXER No. 18	1487	272-273		
720	277568	AXER No. 19	1487	274-275		
721	277569	AXER No. 20	1487	276-277		
722	277570	AXER No. 21	1487	278-279		
723	277571	AXER No. 22	1487	280-281		
724	277572	AXER No. 23	1487	282-283		
725	277573	AXER No. 24	1487	284-285		
726	277574	AXER No. 25	1487	286-287		
727	277575	AXER No. 26	1487	288-289		
728	277576	AXER No. 27	1487	290-291		
729	277577	AXER No. 28	1487	292-293		
730	277578	AXER No. 29	1487	294-295		
731	277579	AXER No. 30	1487	296-297		
732	277580	AXER No. 31	1487	298-299		
733	277581	AXER No. 32	1487	300-301		
734	277582	AXER No. 33	1487	302-303		
735	277583	AXER No. 34	1487	304-305		
736	277584	AXER No. 35	1487	306-307		
737	277585	AXER No. 36	1487	308-309		
738	277586	AXER No. 37	1487	310-311		
739	277587	AXER No. 38	1487	312-313		
740	277588	AXER No. 39	1487	314-315		
741	277589	AXER No. 40	1487	316-317		
742	277590	AXER No. 41	1487	318-319		
743	277591	AXER No. 42	1487	320-321		
744	277592	AXER No. 43	1487	322-323		
745	277593	AXER No. 44	1487	324-325		
746	277594	AXER No. 45	1487	326-327		
747	277595	AXER No. 46	1487	328-329		
748	277596	AXER No. 47	1487	330-331		
749	277597	AXER No. 48	1487	332-333		
750	277598	AXER No. 49	1487	334-335		
751	277599	AXER No. 50	1487	336-337		
752	277600	AXER No. 51	1487	338-339		
753	277601	AXER No. 52	1487	340-341		

2008 AUG 26 A 9:06
PINAL COUNTY, ARIZONA

EXHIBIT A

Unpatented Lode Claims and Mill Site Claims:

Pinal Co., AZ Pioneer-Mineral Creek-Cochran-Copper Butte-Riverside Mining Districts

	AMC SERIAL No.	CLAIM NAME	BOOK/ DOCKET	PAGE	AMENDED REAMENDED	
					BK/DOC	PAGE
754	277602	AXER No. 53	1487	342-343		
755	277603	AXER No. 54	1487	344-345		
756	277604	AXER No. 55	1487	346-347		
757	277605	AXER No. 56	1487	348-349		
758	277606	AXER No. 57	1487	350-351		
759	277607	AXER No. 58	1487	352-353		
760	277608	AXER No. 59	1487	354-355		
761	277609	AXER No. 60	1487	356-357		
762	277610	AXER No. 61	1487	358-359		
763	277611	AXER No. 62	1487	360-361		
764	277612	AXER No. 63	1487	362-363		
765	277613	AXER No. 64	1487	364-365		
766	277614	AXER No. 65	1487	366-367		
767	277615	AXER No. 66	1487	368-369		
768	277616	AXER No. 67	1487	370-371		
769	277617	AXER No. 68	1487	372-373		
770	277618	AXER No. 69	1487	374-375		
771	277619	AXER No. 70	1487	376-377		
772	277620	AXER No. 71	1487	378-379		
773	277621	AXER No. 72	1487	380-381		
774	277622	AXER No. 73	1487	382-383		
775	277623	AXER No. 74	1487	384-385		
776	277624	AXER No. 75	1487	386-387		
777	277625	AXER No. 76	1487	388-389		
778	277626	AXER No. 77	1487	390-391		
779	277627	AXER No. 78	1487	392-393		
780	277628	AXER No. 79	1487	394-395		
781	277629	AXER No. 80	1487	396-397		
782	277630	AXER No. 81	1487	398-399		
783	277631	AXER No. 82	1487	400-401		
784	277632	AXER No. 83	1487	402-403		
785	277633	AXER No. 84	1487	404-405		
786	277634	AXER No. 85	1487	406-407		
787	277635	AXER No. 86	1487	408-409		
788	277636	AXER No. 87	1487	410-411		
789	277637	AXER No. 88	1487	412-413		

2008 AUG 26 A 8:06
PHOENIX, ARIZONA

EXHIBIT A

Unpatented Lode Claims and Mill Site Claims:

Pinal Co., AZ Pioneer-Mineral Creek-Cochran-Copper Butte-Riverside Mining Districts

	AMC SERIAL No.	CLAIM NAME	BOOK/ DOCKET	PAGE	AMENDED REAMENDED	
					BK/DOC	PAGE
790	277638	AXER No. 89	1487	414-415		
791	277639	AXER No. 90	1487	416-417		
792	277640	AXER No. 91	1487	418-419		
793	277641	AXER No. 92	1487	420-421		
794	277642	AXER No. 93	1487	422-423		
795	277643	AXER No. 94	1487	424-425		
796	277644	AXER No. 95	1487	426-427		
797	277645	AXER No. 96	1487	428-429		
798	277646	AXER No. 97	1487	430-431		
799	277647	AXER No. 98	1487	432-433		
800	277648	AXER No. 99	1487	434-435		
801	277649	AXER No. 100	1487	436-437		
802	277650	AXER No. 101	1487	438-439		
803	277651	AXER No. 102	1487	440-441		
804	277652	AXER No. 103	1487	442-443		
805	277653	AXER No. 104	1487	444-445		
806	277654	AXER No. 105	1487	446-447		
807	277655	AXER No. 106	1487	448-449		
808	277656	AXER No. 107	1487	450-451		
809	277657	AXER No. 108	1487	452-453		
810	277658	AXER No. 109	1487	454-455		
811	277659	AXER No. 110	1487	456-457		
812	277660	AXER No. 111	1487	458-459		
813	277661	AXER No. 112	1487	460-461		
814	277662	AXER No. 113	1487	462-463		
815	277663	AXER No. 114	1487	464-465		
816	277664	AXER No. 115	1487	466-467		
817	277665	AXER No. 116	1487	468-469		
818	277666	AXER No. 117	1487	470-471		
819	277667	AXER No. 118	1487	472-473		
820	277668	AXER No. 119	1487	474-475		
821	277669	AXER No. 120	1487	476-477		
822	277670	AXER No. 121	1487	478-479		
823	277671	AXER No. 122	1487	480-481		
824	277672	AXER No. 123	1487	482-483		
825	277673	AXER No. 124	1487	484-485		

2008 JUN 25 A 8:01
PINAL COUNTY, ARIZONA

EXHIBIT A

Unpatented Lode Claims and Mill Site Claims:

Pinal Co., AZ Pioneer-Mineral Creek-Cochran-Copper Butte-Riverside Mining Districts

	AMC SERIAL No.	CLAIM NAME	BOOK/ DOCKET	PAGE	AMENDED REAMENDED	
					BK/DOC	PAGE
826	289373	Butte #1	1553	378		
827	289374	Butte #2	1553	379		
828	299654	Raycon 46	1640	316-317		
829	299656	Raycon 48	1640	320-321		
830	299658	Raycon 50	1640	324-325		
831	299660	Raycon 52	1640	328-329		
832	299662	Raycon 54	1640	332-333		
833	299664	Raycon 56	1640	336-337		
834	299673	Raycon 65	1640	354-355		
835	299674	Raycon 66	1640	356-357		
836	299675	Raycon 67	1640	358-359		
837	299676	Raycon 68	1640	360-361		
838	299677	Raycon 69	1640	362-363		
839	299678	Raycon 70	1640	364-365		
840	299693	Raycon 85	1640	394-395		
841	299694	Raycon 86	1640	396-397		
842	299695	Raycon 87	1640	398-399		
843	303735	Elder 3	1671	22		
844	303736	Elder 4	1671	24		
845	303737	Elder 5	1671	26		
846	303738	Elder 6	1671	28		
847	303739	Elder 7	1671	30		
848	303740	Elder 8	1671	32		
849	303741	Elder 9	1671	34		
850	303742	Elder 10	1671	36		
851	303743	Elder 11	1671	38		
852	303744	Elder 12	1671	40		
853	303747	Elder 15, Amended	1671	46	1869	964-
854	303749	Elder 17	1671	50		
855	303751	Elder 19	1671	54		
856	303753	Elder 21	1671	58		
857	303755	Elder 23	1671	62		
858	303762	Elder 30	1671	76		
859	303763	Elder 31	1671	78		
860	303764	Elder 32	1671	80		
861	303765	Elder 33	1671	82		

2007 AUG 29 A 9:01
PINAL COUNTY, ARIZONA

EXHIBIT A

Unpatented Lode Claims and Mill Site Claims:
Pinal Co., AZ Pioneer-Mineral Creek-Cochran-Copper Butte-Riverside Mining Districts

	AMC SERIAL No.	CLAIM NAME	BOOK/ DOCKET	PAGE	AMENDED REAMENDED	
					BK/DOC	PAGE
862	303766	Elder 34	1671	84		
863	303767	Elder 35	1671	86		
864	303768	Elder 36	1671	88		
865	303769	Elder 37	1671	90		
866	303770	Elder 38	1671	92		
867	303771	Elder 39	1671	94		
868	303772	Elder 48	1671	96		
869	303773	Elder 49	1671	98		
870	303774	Elder 50	1671	100		
871	303775	Elder 51	1671	102		
872	303776	Elder 52	1671	104		
873	303777	Elder 53	1671	106		
874	303778	Elder 54	1671	108		
875	303779	Elder 55	1671	110		
876	303780	Elder 56	1671	112		
877	303781	Elder 57	1671	114		
878	315170	Elder 2	1752	867		
879	315171	Elder 40	1752	869		
880	315172	Elder 41	1752	871		
881	315173	Elder 42	1752	873		
882	315174	Elder 43	1752	875		
883	315175	Elder 44	1752	877		
884	315176	Elder 45	1752	879		
885	315177	Elder 46	1752	881		
886	315178	Elder 47	1752	883		
887	315179	Elder 58	1752	885		
888	315180	Elder 59	1752	887		
889	315181	Elder 60	1752	889		
890	315182	Elder 61	1752	891		
891	315183	Elder 62	1752	962-963		
892	315184	Elder 63	1752	895		
893	315185	Elder 64	1752	897		
894	315186	Elder 65	1752	899		
895	325895	Sue 65	1869	958-		
896	325896	Sue 70	1869	960-961		
897	325897	Mescal No. 48	1869	912-913		

EXHIBIT A

Unpatented Lode Claims and Mill Site Claims:

Pinal Co., AZ Pioneer-Mineral Creek-Cochran-Copper Butte-Riverside Mining Districts

	AMC SERIAL No.	CLAIM NAME	BOOK/ DOCKET	PAGE	AMENDED REAMENDED	
					BK/DOC	PAGE
898	325898	Ray Southern 14	1869	928-929		
899	325899	Ray Southern	1869	930-931		
900	325900	Ray Southern 16-A	1869	932-933		
901	325901	Elder 13A	1869	962-963		
902	325902	Elder 18A	1869	966-967		
903	325903	Elder 22A	1869	968-969		
904	325904	Bur No. 35	1869	972-973		
905	325905	Bur No. 36	1869	974-975		
906	325906	Bur No. 38	1869	976-977		
907	325907	Bur No. 81	1869	982-983		
908	325908	Ray No. 98	1869	986-987		
909	333067	LOT 5	2080	959-960		
910	333068	C.E. #1	2080	961-962		
911	333069	C.E. #2	2080	963-964		
912	333070	C.E. #3	2080	965-966		
913	333071	C.E. #4	2080	967-968		
914	333072	C.E. #5	2080	969-970		
915	338178	Nat No. 5	1996	3593		
916	338179	Nat No. 6	1996	3594		
917	338180	Nat No. 7	1196	3595		
918	338181	Nat No. 8	1996	3596		
919	338182	Nat No. 9	1996	3597		
920	338183	Nat No. 10	1996	3598		
921	338184	Nat No. 11	1996	3599		
922	338185	Nat No. 12	1996	3600		
923	338186	Nat No. 13	1996	3601		
924	338187	Nat No. 14	1996	3602		
925	338188	Nat No. 15	1996	3603		
926	338189	Nat No. 16	1996	3604		
927	344575	TORTILLA 1	1997	4762		
928	344576	TORTILLA 2	1997	4763		
929	344577	TORTILLA 3	1997	4764		
930	344578	TORTILLA 4	1997	4765		
931	344579	TORTILLA 5	1997	4766		
932	344580	TORTILLA 6	1997	4767		
933	344581	TORTILLA 7	1997	4768		

EXHIBIT A

Unpatented Lode Claims and Mill Site Claims:
Pinal Co., AZ Pioneer-Mineral Creek-Cochran-Copper Butte-Riverside Mining Districts

	AMC SERIAL No.	CLAIM NAME	BOOK/ DOCKET	PAGE	AMENDED REAMENDED	
					BK/DOC	PAGE
934	344582	TORTILLA 8	1997	4769		
935	344583	TORTILLA 9	1997	4770		
936	344584	TORTILLA 10	1997	4771		
937	344585	TORTILLA 11	1997	4772		
938	344586	TORTILLA 12	1997	4773		
939	344587	TORTILLA 13	1997	4774		
940	344588	TORTILLA 14	1997	4775		
941	344652	TORTILLA 15	1997	6417		
942	344653	TORTILLA 16	1997	6418		
943	344654	TORTILLA 17	1997	6419		
944	344655	TORTILLA 18	1997	6420		
945	344656	TORTILLA 19	1997	6421		
946	344657	TORTILLA 20	1997	6422		
947	344658	TORTILLA 21	1997	6423		
948	344659	TORTILLA 22	1997	6424		
949	344660	TORTILLA 23	1997	6425		
950	344661	TORTILLA 24	1997	6426		
951	344662	TORTILLA 25	1997	6427		
952	344663	TORTILLA 26	1997	6428		
953	344664	TORTILLA 27	1997	6429		
954	344665	TORTILLA 28	1997	6430		
955	344666	TORTILLA 29	1997	6431		
956	344667	TORTILLA 30	1997	6432		
957	344668	TORTILLA 31	1997	6433		
958	344669	TORTILLA 32	1997	6434		
959	344670	TORTILLA 33	1997	6435		
960	344671	TORTILLA 34	1997	6436		
961	344672	TORTILLA 35	1997	6437		
962	344673	TORTILLA 36	1997	6438		
963	344757	HACKBERRY 45	1997	8632		
964	344758	HACKBERRY 46	1997	8633		
965	344759	HACKBERRY 47	1997	8634		
966	344760	HACKBERRY 48	1997	8635		
967	344761	HACKBERRY 49	1997	8636		
968	344762	HACKBERRY 50	1997	8637		
969	344763	HACKBERRY 51	1997	8638		

EXHIBIT A

Unpatented Lode Claims and Mill Site Claims:

Pinal Co., AZ Pioneer-Mineral Creek-Cochran-Copper Butte-Riverside Mining Districts

	AMC SERIAL No.	CLAIM NAME	BOOK/ DOCKET	PAGE	AMENDED REAMENDED	
					BK/DOC	PAGE
970	344764	HACKBERRY 52	1997	8639		
971	344765	HACKBERRY 53	1997	8640		
972	344766	HACKBERRY 54	1997	8641		
973	344767	HACKBERRY 55	1997	8642		
974	344768	HACKBERRY 56	1997	8643		
975	344769	HACKBERRY 57	1997	8644		
976	344770	HACKBERRY 58	1997	8645		
977	344771	HACKBERRY 59	1997	8646		
978	344772	HACKBERRY 60	1997	8647		
979	344773	HACKBERRY 61	1997	8648		
980	344774	HACKBERRY 62	1997	8649		
981	345121	HACKBERRY 63	1997	9613		
982	345122	HACKBERRY 64	1997	9614		
983	345123	HACKBERRY 65	1997	9615		
984	345124	HACKBERRY 66	1997	9616		
985	345125	HACKBERRY 67	1997	9617		
986	345126	HACKBERRY 68	1997	9618		
987	345127	HACKBERRY 69	1997	9619		
988	345128	HACKBERRY 70	1997	9620		
989	345129	HACKBERRY 71	1997	9621		
990	345188	HACKBERRY 1	1997	10513		
991	345189	HACKBERRY 2	1997	10514		
992	345190	HACKBERRY 3	1997	10515		
993	345191	HACKBERRY 4	1997	10516		
994	345192	HACKBERRY 5	1997	10517		
995	345193	HACKBERRY 6	1997	10518		
996	345194	HACKBERRY 7	1997	10519		
997	345195	HACKBERRY 8	1997	10520		
998	345196	HACKBERRY 9	1997	10521		
999	345197	HACKBERRY 10	1997	10522		
1000	345198	HACKBERRY 11	1997	10523		
1001	345199	HACKBERRY 12	1997	10524		
1002	345200	HACKBERRY 13	1997	10525		
1003	345201	HACKBERRY 14	1997	10526		
1004	345202	HACKBERRY 15	1997	10527		
1005	345203	HACKBERRY 16	1997	10528		

EXHIBIT A

Unpatented Lode Claims and Mill Site Claims:

Pinal Co., AZ Pioneer-Mineral Creek-Cochran-Copper Butte-Riverside Mining Districts

	AMC SERIAL No.	CLAIM NAME	BOOK/ DOCKET	PAGE	AMENDED REAMENDED	
					BK/DOC	PAGE
1006	345204	HACKBERRY 17	1997	10529		
1007	345205	HACKBERRY 18	1997	10530		
1008	345206	HACKBERRY 19	1997	10531		
1009	345207	HACKBERRY 20	1997	10532		
1010	345208	HACKBERRY 21	1997	10533		
1011	345209	HACKBERRY 22	1997	10534		
1012	345210	HACKBERRY 23	1997	10535		
1013	345211	HACKBERRY 24	1997	10536		
1014	345212	HACKBERRY 25	1997	10537		
1015	345213	HACKBERRY 26	1997	10538		
1016	345214	HACKBERRY 27	1997	10539		
1017	345215	HACKBERRY 28	1997	10540		
1018	345216	HACKBERRY 29	1997	10541		
1019	345217	HACKBERRY 30	1997	10542		
1020	345218	HACKBERRY 31	1997	10543		
1021	345219	HACKBERRY 32	1997	10544		
1022	345220	HACKBERRY 33	1997	10545		
1023	345221	HACKBERRY 34	1997	10546		
1024	345222	HACKBERRY 35	1997	10547		
1025	345223	HACKBERRY 36	1997	10548		
1026	345224	HACKBERRY 37	1997	10549		
1027	345225	HACKBERRY 38	1997	10550		
1028	345226	HACKBERRY 39	1997	10551		
1029	345227	HACKBERRY 40	1997	10552		
1030	345228	HACKBERRY 41	1997	10553		
1031	345229	HACKBERRY 42	1997	10554		
1032	345230	HACKBERRY 43	1997	10555		
1033	345231	HACKBERRY 44	1997	10556		
L1034	345354	HACKBERRY 72	1997	13038		
1035	345355	HACKBERRY 73	1997	13039		
1036	345356	HACKBERRY 74	1997	13040		
1037	345357	HACKBERRY 75	1997	13041		
1038	345358	HACKBERRY 76	1997	13042		
1039	345359	HACKBERRY 77	1997	13043		
1040	345360	HACKBERRY 78	1997	13044		
1041	345361	HACKBERRY 79	1997	13045		

EXHIBIT A

Unpatented Lode Claims and Mill Site Claims:

Pinal Co., AZ Pioneer-Mineral Creek-Cochran-Copper Butte-Riverside Mining Districts

	AMC SERIAL No.	CLAIM NAME	BOOK/ DOCKET	PAGE	AMENDED REAMENDED	
					BK/DOC	PAGE
1042	345362	HACKBERRY 80	1997	13046		
1043	345363	HACKBERRY 81	1997	13047		
1044	345364	HACKBERRY 82	1997	13048		
1045	345365	HACKBERRY 83	1997	13049		
1046	345366	HACKBERRY 84	1997	13050		
1047	345367	HACKBERRY 85	1997	13051		
1048	345368	HACKBERRY 86	1997	13052		
1049	345369	HACKBERRY 87	1997	13053		
1050	345370	HACKBERRY 88	1997	13054		
1051	345371	HACKBERRY 89	1997	13055		
1052	345372	HACKBERRY 90	1997	13056		
1053	345373	HACKBERRY 91	1997	13057		
1054	345374	HACKBERRY 92	1997	13058		
1055	345375	HACKBERRY 93	1997	13059		
1056	345376	HACKBERRY 94	1997	13060		
1057	345377	HACKBERRY 95	1997	13061		
1058	345378	HACKBERRY 96	1997	13062		
1059	345379	HACKBERRY 97	1997	13063		
1060	345380	HACKBERRY 98	1997	13064		
1061	345381	HACKBERRY 99	1997	13065		
1062	345382	HACKBERRY 100	1997	13066		
1063	345383	HACKBERRY 101	1997	13067		
1064	345384	HACKBERRY 102	1997	13068		
1065	345385	HACKBERRY 103	1997	13069		
1066	345386	HACKBERRY 104	1997	13070		
1067	345387	HACKBERRY 105	1997	13071		
1068	345388	HACKBERRY 106	1997	13072		
1069	345389	HACKBERRY 107	1997	13073		
1070	345629	RUSTLER 1	1997	13769		
1071	345630	RUSTLER 2	1997	13770		
1072	345631	RUSTLER 3	1997	13771		
1073	345632	RUSTLER 4	1997	13772		
1074	353756	M. TIGER	2000	30547		

EXHIBIT A

Unpatented lode claims located in Banner Mining District, Gila Co., Arizona

	AMC SERIAL NO.	CLAIM NAME	BOOK/ DOCKET	PAGE	AMENDED/ REAMENDED	
					BK/DOC	PAGE
1	48401	Porphyry	48	158		
2	48402	Quartzite	48	158		
3	48405	Black Copper, Amended	8	454	48	144
4	48406	Blue Copper, Amended	8	454	48	145
5	48413	Keystone, Amended	8	512	48	152
6	48418	North Star, Amended	8	429	48	157
7	48420	Senator, Amended	8	455	48	160
8	48428	Tip Top, Amended	16	118	48	166
9	66991	Chilito No. 1, Amended	47, Mines	577	225	136
10	66992	Chilito No. 2, Amended	47, Mines	580	225	137
11	66993	Cobre Verde No. 8, Amended, Reamended (Chilito No. 3; Mines 42, 244)	41, Mines	464	224 225	334 138
12	66994	Chilito No. 4, Amended	47, Mines	578	225	139
13	66995	Chilito No. 41	225	170		
14	66996	Chilito No. 6, Amended, Reamended	47, Mines	581	42, Mines 225	XX 140
15	66997	Chilito No. 7, Amended, Reamended	47, Mines	582	42, Mines 225	XXX 141
16	66998	Chilito No. 8, Amended	47, Mines	583	225	142
17	66999	Copper Glance No. 1 (Chilito 12), Amended, Reamended	41, Mines	464	42, Mines 225	246 145
18	67000	Copper Glance No. 2 (Chilito 13), Amended, Reamended	41, Mines	465	42, Mines 225	247 146
19	67001	Two Bridges (Chilito 14), Amended, Reamended	47, Mines	559	42, Mines 225	248 147
20	67002	Evener (Chilito 15)	47, Mines	560	42, Mines 225	249 148
21	67003	Copper Glance No. 7 (Chilito 19), Amended, Reamended	41, Mines	466	42, Mines 225	250 149
22	67004	Chilena No. 3 (Chilito 29), Amended, Reamended	47, Mines	556	42, Mines 225	260 159
23	67005	Chilena No. 4 (Chilito 30), Amended, Reamended	47, Mines	557	42, Mines 225	261 160
24	67006	Chilena No. 5 (Chilito 32), Amended, Reamended	47, Mines	558	42, Mines 225	262 161

166 × 125 = $ 20,750

EXHIBIT A

Unpatented lode claims located in Banner Mining District, Gila Co., Arizona

	AMC SERIAL NO.	CLAIM NAME	BOOK/ DOCKET	PAGE	AMENDED/ REAMENDED	
					BK/DOC	PAGE
25	67007	Chilena No. 2 (Chilito 33), Amended, Reamended	47, Mines	555	42, Mines 225	263 162
26	67008	Chilito No. 42	238	465		
27	67009	Ethel	41, Mines	12		
28	67010	Spring	47, Mines	121		
29	67011	Drusilla	47, Mines	93		
30	67012	Fanny	47, Mines	94		
31	67013	Chilito No. 9, Amended, Reamended	47, Mines	586	224 225	335 143
32	67014	Black Eagle No. 1	49, Mines	550		
33	67015	Black Eagle No. 2	49, Mines	550		
34	67016	Black Eagle No. 3	49, Mines	551		
35	67017	Black Eagle No. 4	49, Mines	551		
36	67018	Black Eagle No. 5	49, Mines	551		
37	67019	Black Eagle No. 6	49, Mines	552		
38	67020	Fraction No. 6, Amended, Reamended	160	511	226 250	538 456
39	67021	Dick No. 17	62	354		
40	67022	Dick No. 18	62	355		
41	67023	Dick No. 19	62	356		
42	67024	Dick No. 20	62	357		
43	314545	Steamboat 1	829	934-36		
44	314546	Steamboat 2	829	937-39		
45	314547	Steamboat 3	829	940-42		
46	314548	Steamboat 4	829	943-45		
47	314549	Steamboat 5	829	946-48		
48	314550	Steamboat 6	829	949-51		
49	314551	Steamboat 7	829	952-54		
50	314552	Steamboat 8	829	955-57		
51	314553	Steamboat 9	829	958-60		
52	314554	Steamboat 10	829	961-63		
53	314555	Steamboat 11	829	964-66		
54	314556	Steamboat 12	829	967-69		
55	314557	Steamboat 13	829	970-72		
56	314558	Steamboat 14	829	973-75		
57	314559	Steamboat 15	829	976-78		

EXHIBIT A

Unpatented lode claims located in Banner Mining District, Gila Co., Arizona

	AMC SERIAL NO.	CLAIM NAME	BOOK/ DOCKET	PAGE	AMENDED/ REAMENDED	
					BK/DOC	PAGE
58	314560	Steamboat 16	829	979-81		
59	314561	Steamboat 17	829	982-84		
60	314562	Steamboat 18	829	985-87		
61	314563	Steamboat 19	829	988-90		
62	314564	Steamboat 20	829	991-93		
63	314565	Steamboat 21	829	994-96		
64	314566	Steamboat 22	829	997-99		
65	314567	Steamboat 23	829	1000-02		
66	314568	Steamboat 24	830	1001-03		
67	314569	Steamboat 25	830	1004-06		
68	314570	Steamboat 26	830	1007-09		
69	314571	Steamboat 27	830	10 to 12		
70	314572	Steamboat 28	830	13-15		
71	314573	Steamboat 29	830	16-18		
72	314574	Steamboat 30	830	19-21		
73	314575	Steamboat 31	830	22-24		
74	314576	Steamboat 32	830	25-27		
75	314577	Steamboat 33	830	28-30		
76	314578	Steamboat 34	830	31-33		
77	314579	Steamboat 35	830	54-56		
78	314580	Steamboat 36	830	37-39		
79	314581	Steamboat 37	830	40-42		
80	314582	Steamboat 38 Ammended	830	43-45	2008-003064	
81	314583	Steamboat 39	830	46-48		
82	314584	Steamboat 40 Ammended	830	49-51	2008-003065	
83	314585	Steamboat 41	830	52-54		
84	314586	Steamboat 42 Ammended	830	55-57	2008-003066	
85	314587	Steamboat 43	830	58-60		
86	314588	Steamboat 44 Ammended	830	61-63	2008-003067	
87	314589	Steamboat 45 Ammended	830	64-66	2008-003068	
88	314590	Steamboat 46 Ammended	830	67-69	2008-003069	
89	314591	Steamboat 47 Ammended	830	70-72	2008-003070	
90	314592	Steamboat 48 Ammended	830	73-75	2008-003071	
91	314593	Steamboat 49 Ammended	830	76-78	2008-003072	
92	314594	Steamboat 50 Ammended	830	79-81	2008-003073	
93	314595	Steamboat 51	830	82-84		

EXHIBIT A

Unpatented lode claims located in Banner Mining District, Gila Co., Arizona

	AMC SERIAL NO.	CLAIM NAME	BOOK/ DOCKET	PAGE	AMENDED/ REAMENDED	
					BK/DOC	PAGE
94	314596	Steamboat 52 Ammended	830	85-87	2008-003074	
95	314597	Steamboat 53	830	88-90		
96	314598	Steamboat 54	830	91-93		
97	314599	Steamboat 55	830	94-96		
98	314600	Steamboat 56	830	97-99		
99	314601	Steamboat 57	830	100-02		
100	314602	Steamboat 58	830	103-05		
101	314603	Steamboat 59	830	106-08		
102	314604	Steamboat 60	830	109-111		
103	314605	Steamboat 61	830	112-14		
104	314606	Steamboat 62	830	115-17		
105	314607	Steamboat 63	830	118-20		
106	314608	Steamboat 64	830	121-23		
107	314609	Steamboat 65	830	124-26		
108	314610	Steamboat 66	830	127-29		
109	314611	Steamboat 67	830	130-32		
110	314612	Steamboat 68	830	133-35		
111	314613	Steamboat 69	830	136-38		
112	386057	Boreas # 1	2007-016520			
113	386058	Boreas # 2	2007-016521			
114	386059	Boreas # 3	2007-016522			
115	386060	Boreas # 4	2007-016523			
116	386061	Boreas # 5	2007-016524			
117	386062	Boreas # 6	2007-016525			
118	386063	Boreas # 7	2007-016526			
119	386064	Boreas # 8	2007-016527			
120	386065	Boreas # 9	2007-016528			
121	386066	Boreas # 10	2007-016529			
122	386067	Boreas # 11	2007-016530			
123	386068	Boreas # 12	2007-016531			
124	386069	Boreas # 13	2007-016532			
125	386070	Boreas # 14	2007-016533			
126	386071	Boreas # 15	2007-016534			
127	386072	Boreas # 16	2007-016535			
128	386073	Boreas # 17	2007-016536			
129	386074	Boreas # 18	2007-016537			

EXHIBIT A

Unpatented lode claims located in Banner Mining District, Gila Co., Arizona

	AMC SERIAL NO.	CLAIM NAME	BOOK/ DOCKET	PAGE	AMENDED/ REAMENDED	
					BK/DOC	PAGE
130	386075	Boreas # 19	2007-016538			
131	386076	Boreas # 20	2007-016539			
132	386077	Boreas # 21	2007-016540			
133	386078	Boreas # 22	2007-016541			
134	386079	Boreas # 23	2007-016542			
135	386080	Boreas # 24	2007-016543			
136	386081	Boreas # 25	2007-016544			
137	386082	Boreas # 26	2007-016545			
138	386083	Boreas # 27	2007-016546			
139	386047	Zephyr # 1	2007-016510			
140	386048	Zephyr # 2	2007-016511			
141	386049	Zephyr # 3	2007-016512			
142	386050	Zephyr # 4	2007-016513			
143	386051	Zephyr # 5	2007-016514			
144	386052	Zephyr # 6	2007-016515			
145	386053	Zephyr # 7	2007-016516			
146	386054	Zephyr # 8	2007-016517			
147	386055	Zephyr # 9	2007-016518			
148	386056	Zephyr # 10	2007-016519			
149	386037	Eurus # 1	2007-016500			
150	386038	Eurus # 2	2007-016501			
151	386039	Eurus # 3	2007-016502			
152	386040	Eurus # 4	2007-016503			
153	386041	Eurus # 5	2007-016504			
154	386042	Eurus # 6	2007-016505			
155	386043	Eurus # 7	2007-016506			
156	386044	Eurus # 8	2007-016507			
157	386045	Eurus # 9	2007-016508			
158	386046	Eurus # 10	2007-016509			
159	386029	Notus # 1	2007-016547			
160	386030	Notus # 2	2007-016548			
161	386031	Notus # 3	2007-016549			
162	386032	Notus # 4	2007-016550			
163	386033	Notus # 5	2007-016551			
164	386034	Notus # 6	2007-016552			
165	386035	Notus # 7	2007-016553			

EXHIBIT A

Unpatented lode claims located in Banner Mining District, Gila Co., Arizona

	AMC SERIAL NO.	CLAIM NAME	BOOK/ DOCKET	PAGE	AMENDED/ REAMENDED	
					BK/DOC	PAGE
166	388558	Notus # 8	2007-020496			

2007 AUG 24 A 9:08

United States Department of the Interior
Bureau of Land Management
BUSINESS & SUPPORT SVCS DIV
ONE N CENTRAL AVE SUITE 800
PHOENIX, AZ 85004 -4427
Phone: (602) 417-9200

Receipt

No: 1771425

Transaction #: 1829131
Date of Transaction: 08/26/2008

CUSTOMER:	ASARCO INC 1150 N 7TH AVE TUCSON,AZ 85705

LINE #	QTY	DESCRIPTION	REMARKS	UNIT PRICE	TOTAL
1	1.00	LOCATABLE MINERALS / MINING CLAIMS-NOT NEW-UNADJUD,ONE AUTH NO. ONLY / MINING CLAIM MONEY RECEIVED (455) **CASES:** AMC1186/$155000.00	MAINT 2009	- n/a -	155000.00
				TOTAL:	**$155,000.00**

PAYMENT INFORMATION				
1	AMOUNT:	$155,000.00	POSTMARKED:	8/22/08 0:00
	TYPE:	CHECK	RECEIVED:	08/26/2008
	CHECK NO:	0000387181		
	NAME:	ASARCO LLC 1150 N 7TH AVE TUCSON AZ 85705		

REMARKS

This receipt was generated by the automated BLM Collections and Billing System and is a paper representation of a portion of the official electronic record contained therein.

RECEIPT NUMBER: 1768992 DATE ENTERED INTO COMPUTER: SEP 12 2008 PB

LEAD AMC SERIAL NUMBER	AMC SERIAL NUMBER(S)
340495	340515; 539-554; 558-570;
292727	292727-744; 759-778; 791-292804; 292856
"	292809-812; 820; 822; 824; 826; 828-848; 850-853
341652	341652-681;
333390	333390-421
334772	334772-827
329064	329068; 077-078; 087-093
329094	329113; 115; 123-130; 144-145;
321860	321860-947
330967	330969; 971; 973;
331727	331745; 747; 749; 751-753
289500	289500-501
293492	293498
66892	67892; 831; 833; 835; 837; 839; 841
66892	67551; 5758; 61; 96
"	67615-619; 633-634; 637; 642; 655-67737
"	67750; 67; 72-76;
101235	101253-254; 282-286;
344109	344116-122;
305755	305755-64;
340956	340956-341026;
46122	46468-69;
326786	326843-921
326065	326065-282
324229	324229-237
324366	324367-371
324842	324892-937
298849	298852; 855
298861	298861-62; 67-68; 70; 876-899
298929	298929-936
294150	294150-155; 157; 159; 161; 167-198
294346	294348-350

August 22, 2008

Bureau of Land Management
Department of the Interior
One N. Central Avenue
Phoenix, AZ 85004

2008

Grand total 1064.50

RE: **NOTICE OF PAYMENT OF ANNUAL CLAIM MAINTENANCE FEES**

This will serve as notice that Freeport-McMoRan Corporation, formerly known as Phelps Dodge Corporation, whose address for purposes of this filing is 1124 W. Thatcher Blvd. Suite 98, Safford, AZ 85546, intends to hold the mining claims and/or mill sites described on Exhibit A attached hereto for the assessment year ending at 12 o'clock, noon, on September 1, 2009 by payment of the annual maintenance fee of $125 per claim or site. Payment of such amount is made herewith for such assessment year for each of the claims and sites, the name, and BLM serial number with the book and page or index number of recording of the location notice in the official records of Graham County, Arizona, of which, is set forth on Exhibit A attached hereto and by this reference incorporated herein.

FREEPORT-MCMORAN CORPORATION,
formerly, Phelps Dodge Corporation

Donald A. Stillwell
Donald A. Stillwell

RECEIVED
BLM AZ STATE OFFICE
2008 AUG 22 P 4:00
PHOENIX, ARIZONA

Encl: Check #616566 (FMI Safford)

State of Arizona)
) ss.
County of Maricopa)

This instrument was acknowledged before me this 22nd day of August, 2008 by Donald A. Stillwell, Freeport-McMoRan Corporation, formerly, Phelps Dodge Corporation, a New York corporation, for and on behalf of the corporation.

(Seal)

Stephanie D Turton
Notary Public
My commission expires: 11-18-2011

STEPHANIE D. TURTON
Notary Public - Arizona
Maricopa County
Expires 11/18/2011

ENTERED INTO COMPUTER
SEP 12 2008 PB

Safford District - Unpatented Claims Summary

District	Group	Land Class	Type	Count	Acres
Lone Star					
	DP Ben Hur	BLM	Lode	31	637.515
	DP Chesley Wash	BLM	Lode	56	1,157.016
	DP Cliff	BLM	Lode	29	583.969
	DP Joy	BLM	Lode	21	423.801
	DP Mardis Gras	BLM	Lode	56	1,130.136
	LS A-1	BLM	Lode	1	19.335
	LS Ace	BLM	Lode	7	143.461
	LS Alpha	BLM	Lode	7	143.583
	LS Bush	BLM	Lode	5	83.200
	LS Con. Metals	BLM	Lode	1	20.310
	LS Coors	BLM	Lode	1	19.640
	LS Epsilon	BLM	Lode	1	20.661
	LS Garoga	BLM	Lode	6	123.705
	LS Griesidieck	BLM	Lode	1	7.100
	LS Ithaca	BLM	Lode	1	20.310
	LS Lone Star	BLM	Lode	8	98.700
	LS M	BLM	Lode	208	4,206.580
	LS Mas	BLM	Lode	81	1,673.541
	LS Pabst	BLM	Lode	1	19.400
	LS Schlitz	BLM	Lode	1	20.661
	LS Senorbac	BLM	Lode	4	71.000
	SZ AZCO	BLM	Lode	179	3,545.300
	SZ SG	BLM	Lode	53	105.000
	SZ SOB	BLM	Mill Site	218	1,090.000
	SZ SZ	BLM	Lode	25	435.600
	SZL Al	BLM	Lode	2	41.100
	SZL Basalt	BLM	Lode	8	161.800
	SZL Fox	BLM	Lode	8	164.800
	SZL GEM	BLM	Mill Site	206	1,022.000

PHOENIX, ARIZONA
2008 AUG 22 P 4:0?
RECEIVED
BLM AZ STATE OFFICE

District	Group	Land Class	Type	Count	Acres
	SZL Jerico	BLM	Lode	2	39.400
	SZL Pat	BLM	Lode	6	123.000
	SZL Shasta	BLM	Lode	4	82.200
	SZL SL	BLM	Lode	7	4.100
	SZLP Basalt	BLM	Lode	1	20.000
	SZLP Blowout	BLM	Lode	6	123.600
	SZLP Fox	BLM	Lode	4	82.400
	SZLP Pat	BLM	Lode	1	20.600
Grand Total				**1257**	**17,684.524**

ENTERED INTO COMPUTER
SEP 12 2008
PB

RECEIVED
BLM AZ STATE OFFICE
2008 AUG 22 P 4:0?
PHOENIX, ARIZONA

To

EXHIBIT A

Graham County, Arizona

GRAND Total 1004

Type	Group	Name	AMC Number	T	R	S	Book	Page
Lode	Number:	786						
	DP Ben Hur							
		BH 21	340515	5S	26E	24	510	117
		BH 4B	341652	5S	26E	26	514	787
		BH 6B	341653	5S	26E	26	514	789
		BH 8B	341654	5S	26E	26	514	791
		BH 10B	341655	5S	26E	25	514	793
		BH 12B	341656	5S	26E	25	514	795
		BH 14B	341657	5S	26E	25	514	797
		BH 16B	341658	5S	26E	25	514	799
		BH 18B	341659	5S	26E	25	514	801
		BH 20B	341660	5S	26E	25	514	803
		BH 22B	341661	5S	26E	24	514	805
		BH 25B	341662	5S	26E	25	514	807
		BH 26B	341663	5S	26E	25	514	809
		BH 27B	341664	5S	26E	25	514	811
		BH 28B	341665	5S	26E	25	514	813
		BH 29B	341666	5S	26E	25	514	815
		BH 30B	341667	5S	26E	25	514	817
		BH 31B	341668	5S	26E	25	514	819
		BH 32B	341669	5S	26E	25	514	821
		BH 33B	341670	5S	26E	25	514	823
		BH 34B	341671	5S	26E	25	514	825
		BH 35B	341672	5S	26E	25	514	827
		BH 36B	341673	5S	26E	25	514	829
		BH 37B	341674	5S	26E	25	514	831
		BH 38B	341675	5S	26E	25	514	833
		BH 39B	341676	5S	26E	25	514	835
		BH 40B	341677	5S	26E	25	514	837
		BH 41B	341678	5S	26E	25	514	839
		BH 42B	341679	5S	26E	25	514	841
		BH 43B	341680	5S	26E	24	514	843
		BH 44B	341681	5S	26E	24	514	845
	DP Chesley Wash							
		CHE 1	334772	5S	25E	23	492	843
		CHE 2	334773	5S	25E	23	492	845
		CHE 3	334774	5S	25E	23	492	847
		CHE 4	334775	5S	25E	23	492	849

RECEIVED
BLM AZ STATE OFFICE
2008 AUG 22 P 4:0?
PHOENIX, ARIZONA

35/5C

Type	Group	Name	AMC Number	T	R	S	Book	Page
		CHE 5	334776	5S	25E	23	492	851
		CHE 6	334777	5S	25E	23	492	853
		CHE 7	334778	5S	25E	23	492	855
		CHE 8	334779	5S	25E	23	492	857
		CHE 9	334780	5S	25E	23	492	859
		CHE 10	334781	5S	25E	23	492	861
		CHE 11	334782	5S	25E	26	492	863
		CHE 12	334783	5S	25E	26	492	865
		CHE 13	334784	5S	25E	26	492	867
		CHE 14	334785	5S	25E	26	492	869
		CHE 15	334786	5S	25E	26	492	871
		CHE 16	334787	5S	25E	26	492	873
		CHE 17	334788	5S	25E	26	492	875
		CHE 18	334789	5S	25E	26	492	877
		CHE 19	334790	5S	25E	26	492	879
		CHE 20	334791	5S	25E	26	492	881
		CHE 21	334792	5S	25E	26	492	883
		CHE 22	334793	5S	25E	26	492	885
		CHE 23	334794	5S	25E	26	492	887
		CHE 24	334795	5S	25E	26	492	889
		CHE 25	334796	5S	25E	26	492	891
		CHE 26	334797	5S	25E	26	492	893
		CHE 27	334798	5S	25E	26	492	895
		CHE 28	334799	5S	25E	26	492	897
		CHE 29	334800	5S	25E	23	492	899
		CHE 30	334801	5S	25E	23	492	901
		CHE 31	334802	5S	25E	23	492	903
		CHE 32	334803	5S	25E	23	492	905
		CHE 33	334804	5S	25E	23	492	907
		CHE 34	334805	5S	25E	23	492	909
		CHE 35	334806	5S	25E	23	492	911
		CHE 36	334807	5S	25E	23	492	913
		CHE 37	334808	5S	25E	23	492	915
		CHE 38	334809	5S	25E	23	492	917
		CHE 39	334810	5S	25E	26	492	919
		CHE 40	334811	5S	25E	26	492	921
		CHE 41	334812	5S	25E	26	492	923
		CHE 42	334813	5S	25E	26	492	925
		CHE 43	334814	5S	25E	26	492	927
		CHE 44	334815	5S	25E	26	492	929
		CHE 45	334816	5S	25E	26	492	931

RECEIVED
BLM AZ STATE OFFICE
2008 AUG 22 P 4:05
PHOENIX, ARIZONA

41/56

Type	Group	Name	AMC Number	T	R	S	Book	Page
		CHE 46	334817	5S	25E	26	492	933
		CHE 47	334818	5S	25E	26	492	935
		CHE 48	334819	5S	25E	26	492	937
		CHE 49	334820	5S	25E	26	492	939
		CHE 50	334821	5S	25E	26	492	941
		CHE 51	334822	5S	25E	26	492	943
		CHE 52	334823	5S	25E	26	492	945
		CHE 53	334824	5S	25E	26	492	947
		CHE 54	334825	5S	25E	26	492	949
		CHE 55	334826	5S	25E	26	492	951
		CHE 56	334827	5S	25E	26	492	953
	DP Cliff							
		Cliff 1R	340539	5S	26E	22	510	1
		Cliff 2R	340540	5S	26E	22	510	3
		Cliff 3R	340541	5S	26E	22	510	5
		Cliff 4R	340542	5S	26E	22	510	7
		Cliff 6R	340543	5S	26E	22	510	9
		Cliff 8R	340544	5S	26E	22	510	11
		Cliff 23R	340545	5S	26E	26	510	13
		Cliff 24R	340546	5S	26E	26	510	15
		Cliff 25R	340547	5S	26E	23	510	17
		Cliff 26R	340548	5S	26E	23	510	19
		Cliff 27R	340549	5S	26E	23	510	21
		Cliff 28R	340550	5S	26E	23	510	23
		Cliff 29R	340551	5S	26E	23	510	25
		Cliff 30R	340552	5S	26E	23	510	27
		Cliff 31R	340553	5S	26E	23	510	29
		Cliff 32R	340554	5S	26E	23	510	31
		Cliff 41R Amended	340558	5S	26E	23	532	749
		Cliff 42R Amended	340559	5S	26E	23	532	751
		Cliff 43R Amended	340560	5S	26E	23	532	753
		Cliff 44R Amended	340561	5S	26E	23	532	755
		Cliff 45	340562	5S	26E	23	510	47
		Cliff 46	340563	5S	26E	23	510	49
		Cliff 59	340564	5S	26E	23	510	51
		Cliff 60	340565	5S	26E	23	510	53
		Cliff 61	340566	5S	26E	23	510	55
		Cliff 62	340567	5S	26E	23	510	57
		Cliff 63	340568	5S	26E	23	510	59
		Cliff 64	340569	5S	26E	14	510	61
		Cliff 65	340570	5S	26E	14	510	63

RECEIVED
BLM AZ STATE OFFICE
2008 AUG 22 P 4:00
PHOENIX, ARIZONA

40/5c

Type	Group	Name	AMC Number	T	R	S	Book	Page
	DP Joy							
		Joy 179	329113	6S	26E	10	471	573
		Joy 181	329115	6S	26E	10	471	577
		Joy 189	329123	6S	26E	10	471	593
		Joy 190	329124	6S	26E	11	471	595
		Joy 191	329125	6S	26E	11	471	597
		Joy 192	329126	6S	26E	11	471	599
		Joy 193	329127	6S	26E	11	471	601
		Joy 194	329128	6S	26E	11	471	603
		Joy 195	329129	6S	26E	11	471	605
		Joy 196	329130	6S	26E	11	471	607
		Joy 210A	329144	6S	26E	2	481	919
		Joy 212A	329145	6S	26E	2	481	923
		Joy 214	330969	6S	26E	2	478	215
		Joy 216	330971	6S	26E	2	478	219
		Joy 218	330973	6S	26E	2	478	223
		Joy 303	331745	6S	26E	14	483	801
		Joy 305	331747	6S	26E	14	483	805
		Joy 307	331749	6S	26E	14	483	809
		Joy 309	331751	6S	26E	14	483	813
		Joy 310	331752	6S	26E	14	483	815
		Joy 312	331753	6S	26E	14	483	817
	DP Mardis Gras							
		MG 121	324892	5S	26E	30	453	901
		MG 122	324893	5S	26E	30	453	903
		MG 123	324894	5S	26E	30	453	905
		MG 124	324895	5S	26E	30	453	907
		MG 125	324896	5S	26E	30	453	909
		MG 126	324897	5S	26E	30	453	911
		MG 127	324898	5S	26E	30	453	913
		MG 128	324899	5S	26E	30	453	915
		MG 129	324900	5S	26E	30	453	917
		MG 130	324901	5S	26E	30	453	919
		MG 179	324902	5S	25E	25	453	933
		MG 180	324903	5S	25E	25	453	935
		MG 181	324904	5S	25E	25	453	937
		MG 182	324905	5S	25E	25	453	939
		MG 183	324906	5S	25E	25	453	941
		MG 184	324907	5S	25E	25	453	943
		MG 185	324908	5S	25E	25	453	945
		MG 186	324909	5S	25E	25	453	947

RECEIVED
BLM AZ STATE OFFICE
2008 AUG 22 P 4:01
PHOENIX, ARIZONA

39/5C

Type	Group	Name	AMC Number	T	R	S	Book	Page
		MG 187	324910	5S	25E	25	453	949
		MG 188	324911	5S	25E	25	453	951
		MG 189	324912	5S	25E	25	453	953
		MG 190	324913	5S	25E	25	453	955
		MG 191	324914	5S	25E	25	453	957
		MG 192	324915	5S	25E	25	453	959
		MG 193	324916	5S	25E	25	453	961
		MG 194	324917	5S	25E	25	453	963
		MG 195	324918	5S	25E	25	453	965
		MG 196	324919	5S	25E	25	453	967
		MG 223	324920	5S	25E	25	453	969
		MG 224	324921	5S	25E	25	453	971
		MG 225	324922	5S	25E	25	453	973
		MG 226	324923	5S	25E	25	453	975
		MG 227	324924	5S	25E	25	453	977
		MG 228	324925	5S	25E	25	453	979
		MG 229	324926	5S	25E	25	453	981
		MG 230	324927	5S	25E	25	453	983
		MG 231	324928	5S	25E	25	453	985
		MG 232	324929	5S	25E	25	453	987
		MG 233	324930	5S	25E	25	453	989
		MG 234	324931	5S	25E	25	453	991
		MG 235	324932	5S	25E	25	453	993
		MG 236	324933	5S	25E	25	453	995
		MG 237	324934	5S	25E	25	453	997
		MG 238	324935	5S	25E	25	453	999
		MG 239	324936	5S	25E	25	454	0
		MG 240	324937	5S	25E	25	454	0
		MG 5	329068	5S	26E	20	471	483
		MG 24	329077	5S	26E	20	471	501
		MG 25	329078	5S	26E	20	471	503
		MG 83	329087	5S	26E	19	471	521
		MG 84	329088	5S	26E	19	471	523
		MG 131	329089	5S	26E	19	471	525
		MG 133	329090	5S	26E	19	471	527
		MG 135	329091	5S	26E	19	471	529
		MG 137	329092	5S	26E	19	471	531
		MG 139	329093	5S	26E	19	471	533
	LS A-1							
		A-1A	67596	6S	26E	12	410	469
	LS Ace							

RECEIVED
BLM AZ STATE OFFICE
2008 AUG 22 P 4:01
PHOENIX, ARIZONA

39/54

Type	Group	Name	AMC Number	T	R	S	Book	Page
		Ace 19A	101253	6S	26E	14	414	31
		Ace 20A	101254	6S	26E	14	414	33
		Ace 48A	101282	6S	26E	11	410	397
		Ace 49A	101283	6S	26E	11	410	399
		Ace 50A	101284	6S	26E	11	410	401
		Ace 51A	101285	6S	26E	11	478	241
		Ace 52A	101286	6S	26E	11	478	243
	LS Alpha							
		Alpha 61A	67829	6S	27E	20	420	29
		Alpha 63A	67831	6S	27E	20	420	33
		Alpha 65A	67833	6S	27E	20	420	37
		Alpha 67A	67835	6S	27E	20	420	41
		Alpha #69	67837	6S	27E	20	46	30
		Alpha #71	67839	6S	27E	20	46	32
		Alpha #73	67841	6S	27E	20	46	34
	LS Bush							
		Bush 32A	67615	6S	26E	14	414	21
		Bush 33A	67616	6S	26E	14	414	23
		Bush 34A	67617	6S	26E	14	414	25
		Bush 35A	67618	6S	26E	14	414	27
		Bush 36A	67619	6S	26E	14	414	29
	LS Con. Metals							
		Con. Metals No. 20A	67633	6S	26E	12	410	451
	LS Coors							
		Coors A	67634	6S	26E	12	410	471
	LS Epsilon							
		Epsilon No. 51	67750	6S	27E	9	51	38
	LS Garoga							
		Garoga 16A	67767	6S	27E	10	416	972
		Garoga #21	67772	6S	27E	10	46	56
		Garoga #22	67773	6S	27E	10	46	55
		Garoga #23	67774	6S	27E	10	46	54
		Garoga #24	67775	6S	27E	10	46	53
		Garoga #25	67776	6S	27E	10	46	52
	LS Griesidieck							
		Griesidieck A	67637	6S	26E	12	410	473
	LS Ithaca							
		Ithaca No. 20A	67642	6S	26E	12	410	461
	LS Lone Star							
		LS-21	289500	6S	26E	14	410	379
		LS-22	289501	6S	26E	11	410	381

RECEIVED
BLM AZ STATE OFFICE
2008 AUG 22 P 4:01
PHOENIX, ARIZONA

32/50

Type	Group	Name	AMC Number	T	R	S	Book	Page
		LS-36	293498	6S	26E	14	414	51
		LS-39	294348	5S	27E	31	415	305
		LS-40	294349	5S	27E	31	415	319
		LS-41	294350	5S	27E	31	415	303
		LS-53	298852	6S	27E	20	419	998
		LS-56	298855	6S	27E	20	420	5
	LS M							
		M1	321860	6S	27E	15	448	441
		M2	321861	6S	27E	15	448	443
		M3	321862	6S	27E	15	448	445
		M4	321863	6S	27E	15	448	447
		M5	321864	6S	27E	15	448	449
		M6	321865	6S	27E	15	448	451
		M7	321866	6S	27E	15	448	453
		M8	321867	6S	27E	15	448	455
		M9	321868	6S	27E	15	448	457
		M10	321869	6S	27E	15	448	459
		M11	321870	6S	27E	15	448	461
		M12	321871	6S	27E	15	448	463
		M13	321872	6S	27E	15	448	465
		M14	321873	6S	27E	15	448	467
		M15	321874	6S	27E	15	448	469
		M16	321875	6S	27E	15	448	471
		M17	321876	6S	27E	15	448	473
		M18	321877	6S	27E	15	448	475
		M37	321878	6S	27E	10	448	477
		M38	321879	6S	27E	10	448	479
		M39	321880	6S	27E	15	448	481
		M40	321881	6S	27E	15	448	483
		M41	321882	6S	27E	15	448	485
		M42	321883	6S	27E	15	448	487
		M43	321884	6S	27E	15	448	489
		M44	321885	6S	27E	15	448	491
		M45	321886	6S	27E	15	448	493
		M46	321887	6S	27E	15	448	495
		M47	321888	6S	27E	15	448	497
		M48	321889	6S	27E	15	448	499
		M49	321890	6S	27E	15	448	501
		M50	321891	6S	27E	15	448	503
		M51	321892	6S	27E	15	448	505
		M52	321893	6S	27E	15	448	507

RECEIVED
BLM AZ STATE OFFICE
2008 AUG 22 P 4:01
PHOENIX, ARIZONA

Type	Group	Name	AMC Number	T	R	S	Book	Page
		M53	321894	6S	27E	15	448	509
		M54	321895	6S	27E	15	448	511
		M73	321896	6S	27E	10	448	513
		M74	321897	6S	27E	10	448	515
		M75	321898	6S	27E	10	448	517
		M76	321899	6S	27E	10	448	519
		M77	321900	6S	27E	10	448	521
		M78	321901	6S	27E	10	448	523
		M79	321902	6S	27E	10	448	525
		M80	321903 — 10	6S	27E	10	448	527
		M81	321904	6S	27E	10	448	529
		M82	321905	6S	27E	10	448	531
		M83	321906	6S	27E	10	448	533
		M84	321907	6S	27E	10	448	535
		M85	321908	6S	27E	10	448	537
		M86	321909	6S	27E	10	448	539
		M87	321910	6S	27E	11	448	541
		M88	321911	6S	27E	11	448	543
		M89	321912	6S	27E	11	448	545
		M90	321913 — 10	6S	27E	11	448	547
		M91	321914	6S	27E	11	448	549
		M92	321915	6S	27E	11	448	551
		M93	321916	6S	27E	11	448	553
		M94	321917	6S	27E	11	448	555
		M95	321918	6S	27E	11	448	557
		M96	321919	6S	27E	11	448	559
		M97	321920	6S	27E	11	448	561
		M98	321921	6S	27E	11	448	563
		M99	321922	6S	27E	11	448	565
		M100	321923 — 10	6S	27E	11	448	567
		M101	321924	6S	27E	11	448	569
		M102	321925	6S	27E	11	448	571
		M103	321926	6S	27E	11	448	573
		M104	321927	6S	27E	11	448	575
		M105	321928	6S	27E	10	448	577
		M106	321929	6S	27E	10	448	579
		M107	321930	6S	27E	10	448	581
		M108	321931	6S	27E	10	448	583
		M109	321932	6S	27E	10	448	585
		M110	321933 — 10	6S	27E	11	448	587
		M111	321934 — 1	6S	27E	11	448	589

RECEIVED
BLM AZ STATE OFFICE
2008 AUG 22 P 4:01
PHOENIX, ARIZONA

41/54

Type	Group	Name	AMC Number	T	R	S	Book	Page
		M112	321935	6S	27E	11	448	591
		M113	321936	6S	27E	11	448	593
		M114	321937	6S	27E	11	448	595
		M115	321938	6S	27E	11	448	597
		M116	321939	6S	27E	11	448	599
		M117	321940	6S	27E	11	448	601
		M118	321941	6S	27E	11	448	603
		M119	321942	6S	27E	10	448	605
		M120	321943	6S	27E	10	448	607
		M121	321944 — 10	6S	27E	11	448	609
		M122	321945	6S	27E	11	448	611
		M123	321946	6S	27E	11	448	613
		M124	321947	6S	27E	11	448	615
		M56	324229	6S	27E	11	452	54
		M58	324230	6S	27E	11	452	56
		M60	324231	6S	27E	11	452	58
		M62	324232	6S	27E	11	452	60
		M64	324233	6S	27E	11	452	62
		M66	324234	6S	27E	11	452	64
		M68	324235 — 10	6S	27E	11	452	66
		M70	324236	6S	27E	11	452	68
		M72	324237	6S	27E	11	452	70
		M19	326843	6S	27E	15	463	593
		M20	326844	6S	27E	15	463	595
		M21	326845	6S	27E	15	463	597
		M22	326846	6S	27E	15	463	599
		M23	326847	6S	27E	14	463	601
		M24	326848	6S	27E	14	463	603
		M25	326849	6S	27E	14	463	605
		M26	326850 — 10	6S	27E	14	463	607
		M27	326851	6S	27E	14	463	609
		M28	326852	6S	27E	14	463	611
		M29	326853	6S	27E	14	463	613
		M30	326854	6S	27E	14	463	615
		M31	326855	6S	27E	14	463	617
		M55	326856	6S	27E	15	463	629
		M32	326857	6S	27E	14	463	619
		M33	326858	6S	27E	14	463	621
		M34	326859	6S	27E	14	463	623
		M35	326860 10	6S	27E	14	463	625
		M36	326861 — 1	6S	27E	14	463	627

RECEIVED
BLM AZ STATE OFFICE
2008 AUG 22 P 4:01
PHOENIX, ARIZONA

41/50

Type	Group	Name	AMC Number	T	R	S	Book	Page
		M57	326862 —	6S	27E	15	463	631
		M59	326863	6S	27E	14	463	633
		M61	326864	6S	27E	14	463	635
		M63	326865	6S	27E	14	463	637
		M65	326866	6S	27E	14	463	639
		M67	326867	6S	27E	14	463	641
		M69	326868	6S	27E	14	463	643
		M71	326869	6S	27E	14	463	645
		M145	326870	6S	27E	22	463	647
		M146	326871 — 10	6S	27E	22	463	649
		M147	326872	6S	27E	22	463	651
		M148	326873	6S	27E	22	463	653
		M149	326874	6S	27E	22	463	655
		M150	326875	6S	27E	22	463	657
		M151	326876	6S	27E	22	463	659
		M152	326877	6S	27E	22	463	661
		M153	326878	6S	27E	22	463	663
		M154	326879	6S	27E	22	463	665
		M155	326880	6S	27E	22	463	667
		M156	326881 — 10	6S	27E	22	463	669
		M157	326882	6S	27E	22	463	671
		M158	326883	6S	27E	22	463	673
		M159	326884	6S	27E	22	463	675
		M160	326885	6S	27E	22	463	677
		M161	326886	6S	27E	22	463	679
		M162	326887	6S	27E	22	463	681
		M163	326888	6S	27E	23	463	683
		M164	326889	6S	27E	23	463	685
		M165	326890	6S	27E	23	463	687
		M166	326891 — 10	6S	27E	23	463	689
		M167	326892	6S	27E	23	463	691
		M168	326893	6S	27E	23	463	693
		M169	326894	6S	27E	23	463	695
		M170	326895	6S	27E	23	463	697
		M171	326896	6S	27E	23	463	699
		M172	326897	6S	27E	23	463	701
		M173	326898	6S	27E	23	463	703
		M174	326899	6S	27E	23	463	705
		M175	326900	6S	27E	23	463	707
		M176	326901 — 10	6S	27E	23	463	709
		M177	326902	6S	27E	23	463	711

RECEIVED
BLM AZ STATE OFFICE
2008 AUG 22 P 4:01
PHOENIX, ARIZONA

41/55

Type	Group	Name	AMC Number	T	R	S	Book	Page
		M178	326903	6S	27E	23	463	713
		M188	326904	6S	27E	22	463	715
		M189	326905	6S	27E	22	463	717
		M190	326906	6S	27E	22	463	719
		M191	326907	6S	27E	22	463	721
		M192	326908	6S	27E	22	463	723
		M193	326909	6S	27E	22	463	725
		M194	326910	6S	27E	22	463	727
		M195	326911	6S	27E	22	463	729
		M196	326912	6S	27E	22	463	731
		M197	326913	6S	27E	22	463	733
		M199	326914	6S	27E	22	463	735
		M200	326915	6S	27E	22	463	737
		M201	326916	6S	27E	22	463	739
		M202	326917	6S	27E	22	463	741
		M203	326918	6S	27E	22	463	743
		M204	326919	6S	27E	22	463	745
		M205	326920	6S	27E	22	463	747
		M206	326921	6S	27E	22	463	749
		M207	333390	6S	27E	21	488	141
		M208	333391	6S	27E	21	488	143
		M209	333392	6S	27E	21	488	145
		M210	333393	6S	27E	21	488	147
		M211	333394	6S	27E	21	488	149
		M212	333395	6S	27E	21	488	151
		M213	333396	6S	27E	21	488	153
		M214	333397	6S	27E	21	488	155
		M215	333398	6S	27E	21	488	157
		M216	333399	6S	27E	21	488	159
		M217	333400	6S	27E	21	488	161
		M218	333401	6S	27E	21	488	163
		M219	333402	6S	27E	21	488	165
		M220	333403	6S	27E	21	488	167
		M221	333404	6S	27E	21	488	169
		M222	333405	6S	27E	21	488	171
		M223	333406	6S	27E	21	488	173
		M224	333407	6S	27E	21	488	175
		M225	333408	6S	27E	21	488	177
		M226	333409	6S	27E	21	488	179
		M227	333410	6S	27E	21	488	181
		M228	333411	6S	27E	21	488	183

RECEIVED
BLM AZ STATE OFFICE
2008 AUG 22 P 4:01
PHOENIX, ARIZONA

41/54

Type	Group	Name	AMC Number	T	R	S	Book	Page
		M229	333412	6S	27E	21	488	185
		M230	333413	6S	27E	21	488	187
		M231	333414	6S	27E	21	488	189
		M232	333415	6S	27E	21	488	191
		M233	333416	6S	27E	21	488	193
		M234	333417	6S	27E	21	488	195
		M235	333418	6S	27E	21	488	197
		M236	333419	6S	27E	16	488	199
		M237	333420	6S	27E	16	488	201
		M238	333421	6S	27E	16	488	203
	LS Mas							
		Mas No. 9	67657	6S	26E	27	249	269
		Mas No. 10	67658	6S	26E	27	249	270
		Mas No. 11	67659	6S	26E	27	249	271
		Mas No. 12	67660	6S	26E	27	249	272
		Mas No. 13	67661	6S	26E	27	249	273
		Mas No. 14	67662	6S	26E	27	249	274
		Mas No. 15	67663	6S	26E	27	249	275
		Mas No. 16	67664	6S	26E	27	249	276
		Mas No. 17	67665	6S	26E	27	249	277
		Mas No. 18	67666	6S	26E	27	249	278
		Mas No. 19	67667	6S	26E	34	249	279
		Mas No. 20	67668	6S	26E	34	249	280
		Mas No. 21	67669	6S	26E	34	249	281
		Mas No. 22	67670	6S	26E	34	249	282
		Mas No. 23	67671	6S	26E	34	249	283
		Mas No. 24	67672	6S	26E	34	249	284
		Mas No. 25	67673	6S	26E	34	249	285
		Mas No. 26	67674	6S	26E	34	249	286
		Mas No. 27	67675	6S	26E	34	249	287
		Mas No. 28	67676	6S	26E	34	249	288
		Mas No. 29	67677	6S	26E	34	249	289
		Mas No. 30	67678	6S	26E	34	249	290
		Mas No. 31	67679	6S	26E	34	249	291
		Mas No. 32	67680	6S	26E	34	249	292
		Mas No. 33	67681	6S	26E	34	249	293
		Mas No. 34	67682	6S	26E	34	249	294
		Mas No. 35	67683	6S	26E	34	249	295
		Mas No. 36	67684	6S	26E	34	249	296
		Mas No. 45	67685	6S	26E	27	249	297
		Mas No. 46	67686	6S	26E	27	249	298

RECEIVED
BLM AZ STATE OFFICE
2008 AUG 22 P 4:01
PHOENIX, ARIZONA

40/50

Type	Group	Name	AMC Number	T	R	S	Book	Page
		Mas No. 47	67687	6S	26E	27	249	299
		Mas No. 48	67688	6S	26E	27	249	300
		Mas No. 49	67689	6S	26E	27	249	301
		Mas No. 50	67690	6S	26E	27	249	302
		Mas No. 51	67691	6S	26E	27	249	303
		Mas No. 52	67692	6S	26E	27	249	304
		Mas No. 53	67693	6S	26E	27	249	305
		Mas No. 54	67694	6S	26E	27	249	306
		Mas No. 55	67695	6S	26E	27	249	307
		Mas No. 56	67696	6S	26E	27	249	308
		Mas No. 57	67697	6S	26E	27	249	309
		Mas No. 58	67698	6S	26E	27	249	310
		Mas No. 59	67699	6S	26E	27	249	311
		Mas No. 60	67700	6S	26E	27	249	312
		Mas No. 61	67701	6S	26E	27	249	313
		Mas No. 62	67702	6S	26E	27	249	314
		Mas No. 63	67703	6S	26E	27	249	315
		Mas No. 64	67704	6S	26E	27	249	316
		Mas No. 65	67705	6S	26E	27	249	317
		Mas No. 66	67706	6S	26E	27	249	318
		Mas No. 67	67707	6S	26E	27	249	319
		Mas No. 68	67708	6S	26E	27	249	320
		Mas No. 69	67709	6S	26E	27	249	321
		Mas No. 70	67710	6S	26E	27	249	322
		Mas No. 71	67711	6S	26E	27	249	323
		Mas No. 72	67712	6S	26E	34	249	324
		Mas No. 73	67713	6S	26E	28	249	325
		Mas No. 74	67714	6S	26E	28	249	326
		Mas No. 75	67715	6S	26E	28	249	327
		Mas No. 76	67716	6S	26E	28	249	328
		Mas No. 77	67717	6S	26E	28	249	329
		Mas No. 78	67718	6S	26E	28	249	330
		Mas No. 79	67719	6S	26E	28	249	331
		Mas No. 80	67720	6S	26E	28	249	332
		Mas No. 81	67721	6S	26E	28	249	333
		Mas No. 82	67722	6S	26E	28	249	334
		Mas No. 83	67723	6S	26E	33	249	335
		Mas No. 84	67724	6S	26E	33	249	336
		Mas No. 85	67725	6S	26E	33	249	337
		Mas No. 86	67726	6S	26E	33	249	338
		Mas No. 87	67727	6S	26E	33	249	339

RECEIVED
BLM AZ STATE OFFICE
2008 AUG 22 P 4:01
PHOENIX, ARIZONA

41/sc

Type	Group	Name	AMC Number	T	R	S	Book	Page
		Mas No. 88	67728	6S	26E	33	249	340
		Mas No. 89	67729	6S	26E	33	249	341
		Mas No. 90	67730	6S	26E	33	249	342
		Mas No. 91	67731	6S	26E	33	249	343
		Mas No. 92	67732	6S	26E	33	249	344
		Mas No. 93	67733	6S	26E	33	249	345
		Mas No. 94	67734	6S	26E	33	249	346
		Mas No. 96	67735	6S	26E	33	249	348
		Mas No. 98	67736	6S	26E	33	249	349
		Mas No. 100	67737	6S	26E	33	249	350
	LS Pabst							
		Pabst A	67655	6S	26E	14	414	37
	LS Schlitz							
		Schlitz A	67656	6S	26E	14	414	35
	LS Senorbac							
		Senorbac 24A	67551	5S	27E	31	415	301
		Senorbac 30A	67557	5S	27E	31	415	317
		Senorbac 31A	67558	5S	27E	31	415	329
		Senorbac 35A	67561	5S	27E	31	415	333
	SZ AZCO							
		AZCO #1 Amended	292727	6S	27E	33	512	669
		AZCO #2 Amended	292728	7S	27E	4	512	671
		AZCO #3 Amended	292729	6S	27E	33	512	673
		AZCO #4 Amended	292730	7S	27E	4	512	675
		AZCO #5 Amended	292731	6S	27E	33	512	677
		AZCO #6 Amended	292732	7S	27E	4	512	679
		AZCO #7 Amended	292733	6S	27E	33	512	681
		AZCO #8 Amended	292734	7S	27E	4	512	683
		AZCO #9 Amended	292735	6S	27E	33	512	685
		AZCO #10 Amended	292736	7S	27E	4	512	687
		AZCO #11 Amended	292737	6S	27E	33	512	689
		AZCO #12 Amended	292738	7S	27E	4	512	691
		AZCO #13 Amended	292739	6S	27E	33	512	693
		AZCO #14 Amended	292740	7S	27E	4	512	695
		AZCO #15 Amended	292741	6S	27E	33	512	697
		AZCO #16 Amended	292742	7S	27E	4	512	699
		AZCO #17 Amended	292743	6S	27E	33	512	701
		AZCO #18 Amended	292744	7S	27E	4	512	703
		AZCO #33 Amended	292759	6S	27E	33	512	705
		AZCO #34 Amended	292760	6S	27E	33	512	707
		AZCO #35 Amended	292761	6S	27E	33	512	709

RECEIVED
BLM AZ STATE OFFICE
2008 AUG 22 P 4:01
PHOENIX, ARIZONA

37/50

Type	Group	Name	AMC Number	T	R	S	Book	Page
		AZCO #36 Amended	292762	6S	27E	33	512	711
		AZCO #37 Amended	292763	6S	27E	33	512	713
		AZCO #38 Amended	292764	6S	27E	33	512	715
		AZCO #100 Amended	292765	6S	27E	33	512	731
		AZCO #101 Amended	292766	6S	27E	33	512	733
		AZCO #102 Amended	292767	6S	27E	33	512	735
		AZCO #103 Amended	292768	6S	27E	33	512	737
		AZCO #104 Amended	292769	6S	27E	33	512	739
		AZCO #105 Amended	292770	6S	27E	33	512	741
		AZCO #106 Amended	292771	6S	27E	33	512	743
		AZCO #107 Amended	292772	6S	27E	33	512	745
		AZCO #108 Amended	292773	6S	27E	33	512	747
		AZCO #109 Amended	292774	6S	27E	33	512	749
		AZCO #110 Amended	292775	6S	27E	33	512	751
		AZCO #111 Amended	292776	6S	27E	33	512	753
		AZCO #112 Amended	292777	6S	27E	33	512	755
		AZCO #113 Amended	292778	6S	27E	33	512	757
		AZCO #126 Amended	292791	6S	27E	27	512	759
		AZCO #127 Amended	292792	6S	27E	27	512	761
		AZCO #128 Amended	292793	6S	27E	34	512	763
		AZCO #129 Amended	292794	6S	27E	34	512	765
		AZCO #130 Amended	292795	6S	27E	34	512	767
		AZCO #131 Amended	292796	6S	27E	34	512	769
		AZCO #132 Amended	292797	6S	27E	34	512	771
		AZCO #133 Amended	292798	6S	27E	34	512	773
		AZCO #134 Amended	292799	6S	27E	34	512	775
		AZCO #135 Amended	292800	6S	27E	34	512	777
		AZCO #136 Amended	292801	6S	27E	34	512	779
		AZCO #137 Amended	292802	6S	27E	34	512	781
		AZCO #138 Amended	292803	6S	27E	34	512	783
		AZCO #139 Amended	292804	6S	27E	34	512	785
		AZCO #144 Amended	292809	6S	27E	34	512	787
		AZCO #145 Amended	292810	6S	27E	34	512	789
		AZCO #146 Amended	292811	6S	27E	34	512	791
		AZCO #147 Amended	292812	6S	27E	34	512	793
		AZCO #155 Amended	292820	6S	27E	28	512	795
		AZCO #157 Amended	292822	6S	27E	28	512	797
		AZCO #159 Amended	292824	6S	27E	28	512	799
		AZCO #161 Amended	292826	6S	27E	28	512	801
		AZCO #163 Amended	292828	6S	27E	27	512	803
		AZCO #164 Amended	292829	6S	27E	27	512	805

RECEIVED
BLM AZ STATE OFFICE
2008 AUG 22 P 4:01
PHOENIX, ARIZONA

41|5C

Type	Group	Name	AMC Number	T	R	S	Book	Page
		AZCO #165 Amended	292830	6S	27E	27	512	807
		AZCO #166 Amended	292831	6S	27E	27	512	809
		AZCO #167 Amended	292832	6S	27E	27	512	811
		AZCO #168 Amended	292833	6S	27E	27	512	813
		AZCO #169 Amended	292834	6S	27E	27	512	815
		AZCO #170 Amended	292835	6S	27E	27	512	817
		AZCO #171 Amended	292836	6S	27E	27	512	819
		AZCO #172 Amended	292837	6S	27E	27	512	821
		AZCO #173 Amended	292838	6S	27E	27	512	823
		AZCO #174 Amended	292839 — 10	6S	27E	27	512	825
		AZCO #175 Amended	292840	6S	27E	27	512	827
		AZCO #176 Amended	292841	6S	27E	27	512	829
		AZCO #177 Amended	292842	6S	27E	27	512	831
		AZCO #178 Amended	292843	6S	27E	27	512	833
		AZCO #179 Amended	292844	6S	27E	27	512	835
		AZCO #180 Amended	292845	6S	27E	26	512	837
		AZCO #181 Amended	292846	6S	27E	26	512	839
		AZCO #182 Amended	292847	6S	27E	26	512	841
		AZCO #183 Amended	292848	6S	27E	26	512	843
		AZCO #195 Amended	292850 — 10	6S	27E	27	512	857
		AZCO #196 Amended	292851	6S	27E	26	512	859
		AZCO #197 Amended	292852	6S	27E	26	512	861
		AZCO #198 Amended	292853	6S	27E	26	512	863
		AZCO #202 Amended	292856	6S	27E	35	512	865
		AZCO #39 Amended	294150	6S	27E	33	512	717
		AZCO #40 Amended	294151	6S	27E	33	512	719
		AZCO #41 Amended	294152	6S	27E	33	512	721
		AZCO #42 Amended	294153	6S	27E	33	512	723
		AZCO #43 Amended	294154	6S	27E	28	512	725
		AZCO #203 Amended	294155 — 10	6S	27E	28	512	867
		AZCO #205 Amended	294157	6S	27E	28	512	869
		AZCO #207 Amended	294159	6S	27E	28	512	871
		AZCO #209 Amended	294161	6S	27E	28	512	873
		AZCO #357 Amended	294167	6S	27E	24	512	889
		AZCO #359 Amended	294168	6S	27E	24	512	893
		AZCO #361 Amended	294169	6S	27E	24	512	897
		AZCO #363 Amended	294170	6S	27E	24	512	901
		AZCO #364 Amended	294171	6S	27E	24	512	903
		AZCO #365 Amended	294172	6S	27E	24	512	905
		AZCO #366 Amended	294173 — 10	6S	27E	24	512	907
		AZCO #367 Amended	294174	6S	27E	23	512	909

RECEIVED
BLM AZ STATE OFFICE
2008 AUG 22 P 4:01
PHOENIX, ARIZONA

41/50

Type	Group	Name	AMC Number	T	R	S	Book	Page
		AZCO #368 Amended	294175 —	6S	27E	23	512	911
		AZCO #369 Amended	294176	6S	27E	23	512	913
		AZCO #370 Amended	294177	6S	27E	23	512	915
		AZCO #371 Amended	294178	6S	27E	23	512	917
		AZCO #372 Amended	294179	6S	27E	23	512	919
		AZCO #373 Amended	294180	6S	27E	23	512	921
		AZCO #374 Amended	294181	6S	27E	23	512	923
		AZCO #375 Amended	294182	6S	27E	23	512	925
		AZCO #376 Amended	294183	6S	27E	23	512	927
		AZCO #377 Amended	294184 — 10	6S	27E	23	512	929
		AZCO #378 Amended	294185	6S	27E	23	512	931
		AZCO #379 Amended	294186	6S	27E	23	512	933
		AZCO #380 Amended	294187	6S	27E	23	512	935
		AZCO #381 Amended	294188	6S	27E	26	512	937
		AZCO #382 Amended	294189	6S	27E	26	512	939
		AZCO #383 Amended	294190	6S	27E	26	512	941
		AZCO #384 Amended	294191	6S	27E	26	512	943
		AZCO #300 Amended	294192	6S	27E	30	512	875
		AZCO #301 Amended	294193	6S	27E	30	512	877
		AZCO #302 Amended	294194 — 10	6S	27E	25	512	879
		AZCO #303 Amended	294195	6S	27E	25	512	881
		AZCO #304 Amended	294196	6S	27E	25	512	883
		AZCO #305 Amended	294197	6S	27E	30	512	885
		AZCO #306 Amended	294198	6S	27E	30	512	887
		AZCO #44 Amended	298861	6S	27E	34	512	727
		AZCO #45 Amended	298862	6S	27E	34	512	729
		AZCO #185 Amended	298867	6S	27E	26	512	845
		AZCO #400 Amended	298868	6S	27E	36	512	945
		AZCO #402 Amended	298870	6S	27E	36	512	947
		AZCO #410 Amended	298876 — 10	6S	27E	36	512	949
		AZCO #411 Amended	298877	6S	27E	29	512	951
		AZCO #412 Amended	298878	6S	27E	29	512	953
		AZCO #413 Amended	298879	6S	27E	29	512	955
		AZCO #414 Amended	298880	6S	27E	29	512	957
		AZCO #415 Amended	298881	6S	27E	29	512	959
		AZCO #416 Amended	298882	6S	27E	29	512	961
		AZCO #417 Amended	298883	6S	27E	29	512	963
		AZCO #418 Amended	298884	6S	27E	29	512	965
		AZCO #419 Amended	298885	6S	27E	29	512	967
		AZCO #420 Amended	298886 — 10	6S	27E	29	512	969
		AZCO #421 Amended	298887 1	6S	27E	29	512	971

RECEIVED
BLM AZ STATE OFFICE
2008 AUG 22 P 4:01
PHOENIX, ARIZONA

41/50

Type	Group	Name	AMC Number	T	R	S	Book	Page
		AZCO #422 Amended	298888	6S	27E	29	512	973
		AZCO #423 Amended	298889	6S	27E	29	512	975
		AZCO #424 Amended	298890	6S	27E	29	512	977
		AZCO #425 Amended	298891	6S	27E	29	512	979
		AZCO #426 Amended	298892	6S	27E	29	512	981
		AZCO #427 Amended	298893	6S	27E	29	512	983
		AZCO #428 Amended	298894	6S	27E	29	512	985
		AZCO #429 Amended	298895	6S	27E	29	512	987
		AZCO #430 Amended	298896	6S	27E	29	512	989
		AZCO #461 Amended	298897	6S	27E	28	513	11
		AZCO #462 Amended	298898	6S	27E	28	513	13
		AZCO #463 Amended	298899	6S	27E	28	513	15
		AZCO #190 Amended	298929	6S	27E	27	512	847
		AZCO #191 Amended	298930	6S	27E	27	512	849
		AZCO #192 Amended	298931	6S	27E	27	512	851
		AZCO #193 Amended	298932	6S	27E	27	512	853
		AZCO #194 Amended	298933	6S	27E	27	512	855
		AZCO #358 Amended	298934	6S	27E	24	512	891
		AZCO #360 Amended	298935	6S	27E	24	512	895
		AZCO #362 Amended	298936	6S	27E	24	512	899
		AZCO #441 Amended	305755	6S	27E	29	512	991
		AZCO #442 Amended	305756	6S	27E	29	512	993
		AZCO #443 Amended	305757	6S	27E	29	512	995
		AZCO #444 Amended	305758	6S	27E	21	512	997
		AZCO #445 Amended	305759	6S	27E	20	512	999
		AZCO #446 Amended	305760	6S	27E	20	513	1
		AZCO #447 Amended	305761	6S	27E	20	513	3
		AZCO #448 Amended	305762	6S	27E	20	513	5
		AZCO #449 Amended	305763	6S	27E	20	513	7
		AZCO #450 Amended	305764	6S	27E	20	513	9
		AZCO #465 Amended	324367	6S	27E	28	513	17
		AZCO #466 Amended	324368	6S	27E	28	513	19
		AZCO #467 Amended	324369	6S	27E	28	513	21
		AZCO #468 Amended	324370	6S	27E	28	513	23
		AZCO #469 Amended	324371	6S	27E	21	513	25
	SZ SG							
		SG 1	340956	6S	27E	20	513	27
		SG 2	340957	6S	27E	28	513	29
		SG 3	340958	6S	27E	29	513	31
		SG 4	340959	6S	27E	29	513	33
		SG 5	340960	6S	27E	29	513	35

RECEIVED
BLM AZ STATE OFFICE
2008 AUG 22 P 4:01
PHOENIX, ARIZONA

40 | SC

Type	Group	Name	AMC Number	T	R	S	Book	Page
		SG 6	340961	6S	27E	33	513	37
		SG 7	340962	6S	27E	33	513	39
		SG 8	340963	6S	27E	33	513	41
		SG 9	340964	7S	27E	4	513	43
		SG 10	340965	7S	27E	4	513	45
		SG 11	340966	7S	27E	4	513	47
		SG 12 Amended	340967	7S	27E	4	525	947
		SG 13	340968	7S	27E	4	513	51
		SG 14	340969	7S	27E	4	513	53
		SG 15	340970	6S	27E	33	513	55
		SG 16	340971	6S	27E	33	513	57
		SG 17	340972	6S	27E	33	513	59
		SG 18	340973	6S	27E	33	513	61
		SG 19	340974	6S	27E	33	513	63
		SG 20	340975	6S	27E	33	513	65
		SG 21	340976	6S	27E	34	513	67
		SG 22	340977	6S	27E	34	513	69
		SG 23	340978	6S	27E	27	513	71
		SG 24	340979	6S	27E	34	513	73
		SG 25	340980	6S	27E	34	513	75
		SG 26	340981	6S	27E	26	513	77
		SG 27	340982	6S	27E	27	513	79
		SG 28	340983	6S	27E	26	513	81
		SG 29	340984	6S	27E	27	513	83
		SG 30	340985	6S	27E	27	513	85
		SG 31	340986	6S	27E	26	513	87
		SG 32	340987	6S	27E	27	513	89
		SG 33	340988	6S	27E	27	513	91
		SG 34	340989	6S	27E	23	513	93
		SG 35	340990	6S	27E	23	513	95
		SG 36	340991	6S	27E	23	513	97
		SG 37	340992	6S	27E	23	513	99
		SG 38	340993	6S	27E	28	513	101
		SG 39	340994	6S	27E	24	513	103
		SG 40	340995	6S	27E	25	513	105
		SG 41	340996	6S	27E	27	513	107
		SG 42	340997	6S	27E	28	513	109
		SG 43	340998	6S	27E	28	513	111
		SG 44	340999	6S	27E	23	513	113
		SG 45	341000	6S	27E	23	513	115
		SG 46	341001	6S	27E	25	513	117

RECEIVED
BLM AZ STATE OFFICE
2008 AUG 22 P 4:01
PHOENIX, ARIZONA

41/54

Type	Group	Name	AMC Number	T	R	S	Book	Page
		SG 47	344116	6S	27E	26	519	75
		SG 48	344117	6S	27E	26	519	77
		SG 49	344118	6S	27E	26	519	79
		SG 50	344119	6S	27E	23	519	81
		SG 51	344120	6S	27E	24	519	83
		SG 52	344121	6S	27E	24	519	85
		SG 53	344122	6S	27E	27	519	419
	SZ SZ							
		SZ 1	341002	6S	27E	29	513	119
		SZ 2	341003	6S	27E	29	513	121
		SZ 3	341004	6S	27E	29	513	123
		SZ 4	341005	6S	27E	29	513	125
		SZ 5	341006	6S	27E	29	513	127
		SZ 6	341007	6S	27E	29	513	129
		SZ 7	341008	6S	27E	29	513	131
		SZ 8	341009	6S	27E	29	513	133
		SZ 9	341010	6S	27E	29	513	135
		SZ 10	341011	6S	27E	29	513	137
		SZ 11	341012	6S	27E	29	513	139
		SZ 12	341013	6S	27E	29	513	141
		SZ 13	341014	6S	27E	29	513	143
		SZ 14	341015	6S	27E	20	513	145
		SZ 15	341016	6S	27E	20	513	147
		SZ 16	341017	6S	27E	20	513	149
		SZ 17	341018	6S	27E	20	513	151
		SZ 18	341019	6S	27E	20	513	153
		SZ 19	341020	6S	27E	20	513	155
		SZ 20	341021	6S	27E	20	513	157
		SZ 21	341022	6S	27E	20	513	159
		SZ 22	341023	6S	27E	20	513	161
		SZ 23	341024	6S	27E	20	513	163
		SZ 24	341025	6S	27E	20	513	165
		SZ 25	341026	6S	27E	20	513	167
	SZL Jerico							
		Jerico	46468	6S	27E	35	531	522
		Jerico No. 2	46469	6S	27E	35	519	45
Mill Site	Number:	**218**						
	SZ SOB							
		SOB 1	326065	6S	27E	27	458	703
		SOB 2	326066	6S	27E	27	458	704
		SOB 3	326067	6S	27E	27	458	705

RECEIVED
BLM AZ STATE OFFICE
2008 AUG 22 P 4:01
PHOENIX, ARIZONA

37/5C

Type	Group	Name	AMC Number	T	R	S	Book	Page
		SOB 4	326068	6S	27E	27	458	706
		SOB 5	326069	6S	27E	27	458	707
		SOB 6	326070	6S	27E	27	458	708
		SOB 7	326071	6S	27E	27	458	709
		SOB 8	326072	6S	27E	27	458	710
		SOB 9	326073	6S	27E	27	458	711
		SOB 10	326074	6S	27E	27	458	712
		SOB 11	326075	6S	27E	27	458	713
		SOB 12	326076	6S	27E	27	458	714
		SOB 13	326077	6S	27E	29	458	715
		SOB 14	326078	6S	27E	29	458	716
		SOB 15	326079	6S	27E	29	458	717
		SOB 16	326080	6S	27E	29	458	718
		SOB 17	326081	6S	27E	29	458	719
		SOB 18	326082	6S	27E	29	458	720
		SOB 19	326083	6S	27E	20	458	721
		SOB 20	326084	6S	27E	20	458	722
		SOB 21	326085	6S	27E	20	458	723
		SOB 22	326086	6S	27E	20	458	724
		SOB 23	326087	6S	27E	29	458	725
		SOB 24	326088	6S	27E	29	458	726
		SOB 25	326089	6S	27E	29	458	727
		SOB 26	326090	6S	27E	29	458	728
		SOB 27	326091	6S	27E	29	458	729
		SOB 28	326092	6S	27E	29	458	730
		SOB 29	326093	6S	27E	29	458	731
		SOB 30	326094	6S	27E	29	458	732
		SOB 31	326095	6S	27E	29	458	733
		SOB 32	326096	6S	27E	29	458	734
		SOB 33	326097	6S	27E	29	458	735
		SOB 34	326098	6S	27E	29	458	736
		SOB 35	326099	6S	27E	29	458	737
		SOB 36	326100	6S	27E	29	458	738
		SOB 37	326101	6S	27E	29	458	739
		SOB 38	326102	6S	27E	29	458	740
		SOB 39	326103	6S	27E	29	458	741
		SOB 40	326104	6S	27E	29	458	742
		SOB 41	326105	6S	27E	29	458	743
		SOB 42	326106	6S	27E	29	458	744
		SOB 43	326107	6S	27E	29	458	745
		SOB 44	326108	6S	27E	29	458	746

RECEIVED
BLM AZ STATE OFFICE
2008 AUG 22 P 4:02
PHOENIX, ARIZONA

Type	Group	Name	AMC Number	T	R	S	Book	Page
		SOB 45	326109	6S	27E	29	458	747
		SOB 46	326110	6S	27E	29	458	748
		SOB 47	326111	6S	27E	21	458	749
		SOB 48	326112	6S	27E	21	458	750
		SOB 49	326113	6S	27E	21	458	751
		SOB 50	326114	6S	27E	21	458	752
		SOB 51	326115	6S	27E	28	458	753
		SOB 52	326116	6S	27E	28	458	754
		SOB 53	326117	6S	27E	28	458	755
		SOB 54	326118	6S	27E	28	458	756
		SOB 55	326119	6S	27E	28	458	757
		SOB 56	326120	6S	27E	28	458	758
		SOB 57	326121	6S	27E	28	458	759
		SOB 58	326122	6S	27E	28	458	760
		SOB 59	326123	6S	27E	28	458	761
		SOB 60	326124	6S	27E	28	458	762
		SOB 61	326125	6S	27E	28	458	763
		SOB 62	326126	6S	27E	28	458	764
		SOB 63	326127	6S	27E	28	458	765
		SOB 64	326128	6S	27E	28	458	766
		SOB 65	326129	6S	27E	28	458	767
		SOB 66	326130	6S	27E	28	458	768
		SOB 67	326131	6S	27E	28	458	769
		SOB 68	326132	6S	27E	28	458	770
		SOB 69	326133	6S	27E	28	458	771
		SOB 70	326134	6S	27E	28	458	772
		SOB 71	326135	6S	27E	28	458	773
		SOB 72	326136	6S	27E	28	458	774
		SOB 73	326137	6S	27E	28	458	775
		SOB 74	326138	6S	27E	28	458	776
		SOB 75	326139	6S	27E	28	458	777
		SOB 76	326140	6S	27E	28	458	778
		SOB 77	326141	6S	27E	21	458	779
		SOB 78	326142	6S	27E	21	458	780
		SOB 79	326143	6S	27E	28	458	781
		SOB 80	326144	6S	27E	28	458	782
		SOB 81	326145	6S	27E	28	458	783
		SOB 82	326146	6S	27E	28	458	784
		SOB 83	326147	6S	27E	28	458	785
		SOB 84	326148	6S	27E	28	458	786
		SOB 85	326149	6S	27E	28	458	787

RECEIVED
BLM AZ STATE OFFICE
2008 AUG 22 P 4:02
PHOENIX, ARIZONA

4/15

Type	Group	Name	AMC Number	T	R	S	Book	Page
		SOB 86	326150	6S	27E	28	458	788
		SOB 87	326151	6S	27E	28	458	789
		SOB 88	326152	6S	27E	28	458	790
		SOB 89	326153	6S	27E	28	458	791
		SOB 90	326154	6S	27E	28	458	792
		SOB 91	326155	6S	27E	28	458	793
		SOB 92	326156	6S	27E	28	458	794
		SOB 93	326157	6S	27E	28	458	795
		SOB 94	326158	6S	27E	28	458	796
		SOB 95	326159	6S	27E	28	458	797
		SOB 96	326160	6S	27E	28	458	798
		SOB 97	326161	6S	27E	28	458	799
		SOB 98	326162	6S	27E	28	458	800
		SOB 99	326163	6S	27E	28	458	801
		SOB 100	326164	6S	27E	28	458	802
		SOB 101	326165	6S	27E	28	458	803
		SOB 102	326166	6S	27E	28	458	804
		SOB 103	326167	6S	27E	28	458	805
		SOB 104	326168	6S	27E	28	458	806
		SOB 105	326169	6S	27E	28	458	807
		SOB 106	326170	6S	27E	28	458	808
		SOB 107	326171	6S	27E	28	458	809
		SOB 108	326172	6S	27E	28	458	810
		SOB 109	326173	6S	27E	28	458	811
		SOB 110	326174	6S	27E	28	458	812
		SOB 111	326175	6S	27E	33	458	813
		SOB 112	326176	6S	27E	33	458	814
		SOB 113	326177	6S	27E	33	458	815
		SOB 114	326178	6S	27E	33	458	816
		SOB 115	326179	6S	27E	28	458	817
		SOB 116	326180	6S	27E	28	458	818
		SOB 117	326181	6S	27E	28	458	819
		SOB 118	326182	6S	27E	28	458	820
		SOB 119	326183	6S	27E	28	458	821
		SOB 120	326184	6S	27E	28	458	822
		SOB 121	326185	6S	27E	28	458	823
		SOB 122	326186	6S	27E	28	458	824
		SOB 123	326187	6S	27E	28	458	825
		SOB 124	326188	6S	27E	28	458	826
		SOB 125	326189	6S	27E	28	458	827
		SOB 126	326190	6S	27E	28	458	828

RECEIVED
BLM AZ STATE OFFICE
2008 AUG 22 P 4:02
PHOENIX, ARIZONA

11/50

Type	Group	Name	AMC Number	T	R	S	Book	Page
		SOB 127	326191	6S	27E	28	458	829
		SOB 128	326192	6S	27E	28	458	830
		SOB 129	326193	6S	27E	28	458	831
		SOB 130	326194	6S	27E	28	458	832
		SOB 131	326195	6S	27E	28	458	833
		SOB 132	326196	6S	27E	28	458	834
		SOB 133	326197	6S	27E	28	458	835
		SOB 134	326198	6S	27E	28	458	836
		SOB 135	326199	6S	27E	28	458	837
		SOB 136	326200	6S	27E	28	458	838
		SOB 137	326201	6S	27E	28	458	839
		SOB 138	326202	6S	27E	28	458	840
		SOB 139	326203	6S	27E	28	458	841
		SOB 140	326204	6S	27E	28	458	842
		SOB 141	326205	6S	27E	28	458	843
		SOB 142	326206	6S	27E	28	458	844
		SOB 143	326207	6S	27E	28	458	845
		SOB 144	326208	6S	27E	28	458	846
		SOB 145	326209	6S	27E	28	458	847
		SOB 146	326210	6S	27E	33	458	848
		SOB 147	326211	6S	27E	33	458	849
		SOB 148	326212	6S	27E	33	458	850
		SOB 149	326213	6S	27E	33	458	851
		SOB 150	326214	6S	27E	33	458	852
		SOB 151	326215	6S	27E	33	458	853
		SOB 152	326216	6S	27E	28	458	854
		SOB 153	326217	6S	27E	28	458	855
		SOB 154	326218	6S	27E	28	458	856
		SOB 155	326219	6S	27E	28	458	857
		SOB 156	326220	6S	27E	28	458	858
		SOB 157	326221	6S	27E	28	458	859
		SOB 158	326222	6S	27E	28	458	860
		SOB 159	326223	6S	27E	28	458	861
		SOB 160	326224	6S	27E	28	458	862
		SOB 161	326225	6S	27E	28	458	863
		SOB 162	326226	6S	27E	28	458	864
		SOB 163	326227	6S	27E	28	458	865
		SOB 164	326228	6S	27E	28	458	866
		SOB 165	326229	6S	27E	28	458	867
		SOB 166	326230	6S	27E	28	458	868
		SOB 167	326231	6S	27E	28	458	869

RECEIVED
BLM AZ STATE OFFICE
2008 AUG 22 P 4:02
PHOENIX, ARIZONA

41/50

Type	Group	Name	AMC Number	T	R	S	Book	Page
		SOB 168	326232	6S	27E	28	458	870
		SOB 169	326233	6S	27E	28	458	871
		SOB 170	326234	6S	27E	28	458	872
		SOB 171	326235	6S	27E	28	458	873
		SOB 172	326236	6S	27E	28	458	874
		SOB 173	326237	6S	27E	28	458	875
		SOB 174	326238	6S	27E	28	458	876
		SOB 175	326239	6S	27E	28	458	877
		SOB 176	326240	6S	27E	28	458	878
		SOB 177	326241	6S	27E	28	458	879
		SOB 178	326242	6S	27E	28	458	880
		SOB 179	326243	6S	27E	28	458	881
		SOB 180	326244	6S	27E	33	458	882
		SOB 181	326245	6S	27E	33	458	883
		SOB 182	326246	6S	27E	33	458	884
		SOB 183	326247	6S	27E	33	458	885
		SOB 184	326248	6S	27E	33	458	886
		SOB 185	326249	6S	27E	33	458	887
		SOB 186	326250	6S	27E	33	458	888
		SOB 187	326251	6S	27E	33	458	889
		SOB 188	326252	6S	27E	27	458	890
		SOB 189	326253	6S	27E	27	458	891
		SOB 190	326254	6S	27E	27	458	892
		SOB 191	326255	6S	27E	27	458	893
		SOB 192	326256	6S	27E	27	458	894
		SOB 193	326257	6S	27E	27	458	895
		SOB 194	326258	6S	27E	27	458	896
		SOB 195	326259	6S	27E	27	458	897
		SOB 196	326260	6S	27E	27	458	898
		SOB 197	326261	6S	27E	27	458	899
		SOB 198	326262	6S	27E	27	458	900
		SOB 199	326263	6S	27E	27	458	901
		SOB 200	326264	6S	27E	27	458	902
		SOB 201	326265	6S	27E	27	458	903
		SOB 202	326266	6S	27E	27	458	904
		SOB 203	326267	6S	27E	27	458	905
		SOB 204	326268	6S	27E	27	458	906
		SOB 205	326269	6S	27E	27	458	907
		SOB 206	326270	6S	27E	27	458	908
		SOB 207	326271	6S	27E	27	458	909
		SOB 208	326272	6S	27E	27	458	910

RECEIVED
BLM AZ STATE OFFICE
2008 AUG 22 P 4:02
PHOENIX, ARIZONA

41/sc

Type	Group	Name	AMC Number	T	R	S	Book	Page
		SOB 209	326273	6S	27E	27	458	911
		SOB 210	326274	6S	27E	27	458	912
		SOB 211	326275	6S	27E	27	458	913
		SOB 212	326276	6S	27E	27	458	914
		SOB 213	326277	6S	27E	34	458	915
		SOB 214	326278	6S	27E	34	458	916
		SOB 215	326279	6S	27E	26	458	917
		SOB 216	326280	6S	27E	26	458	918
		SOB 217	326281	6S	27E	26	458	919
		SOB 218	326282	6S	27E	26	458	920

10

RECEIVED
BLM AZ STATE OFFICE
2008 AUG 22 P 4:02
PHOENIX, ARIZONA

10 | 58

United States Department of the Interior
Bureau of Land Management
BUSINESS & SUPPORT SVCS DIV
ONE N CENTRAL AVE SUITE 800
PHOENIX, AZ 85004 -4427
Phone: (602) 417-9200

Receipt

No: 1768992

Transaction #: 1826666
Date of Transaction: 08/22/2008

ENTERED INTO COMPUTER

CUSTOMER:	FREEPORT MCMORAN CORPORATION SEP 12 2008 PB 1124 THATCHER BLVD SUITE 98 SAFFORD,AZ 85546

LINE #	QTY	DESCRIPTION	REMARKS	UNIT PRICE	TOTAL
1	1.00	LOCATABLE MINERALS / MINING CLAIMS-NOT NEW-UNADJUD,ONE AUTH NO. ONLY / MINING CLAIM MONEY RECEIVED (455) **CASES:** AMC340515/$125500.00	MAINT 1004	- n/a -	125500.00
				TOTAL:	**$125,500.00**

PAYMENT INFORMATION				
1	AMOUNT:	$125,500.00	POSTMARKED:	N/A
	TYPE:	CHECK	RECEIVED:	08/22/2008
	CHECK NO:	616566		
	NAME:	FREEPORT MCMORAN CORPORATION 1124 THATCHER BLVD SUITE 98 SAFFORD AZ 85546		

REMARKS

This receipt was generated by the automated BLM Collections and Billing System and is a paper representation of a portion of the official electronic record contained therein.

Message:

1004 ROWS RETRIEVED

CBS Export Results Report

☐ Include Resolved Records

Record Status

- ○ Error Records (E/M/I)
- ○ Accepted Records (A/W)
- ○ "On Hold" Records (H)
- ◉ All Records (for s/n or receipt nr)
- ○ Exported, No Results From CBS
- ○ New (not yet exported)

S earch Criteria

Enter export Date (mm/dd/yyyy) ALL

Serial Number match (optional)

Receipt Nr (optional) 1768992

Export Nr (exclusive)

LR2000 User (defaults to login) ALL

Query Reset

Responsible Area (Err

- ○ User (U,X)
- ○ Programmer (P,X)
- ◉ All (U,P,X)

User Guide

	Resend?	Export Nr	A/D	Serial Nr	Mult	Code	$ Amount	Remarks	Receipt Nr	LR2000 User	#Msg	Resolve
1	☐	2038611	A	AMC340515		582	125.00	2009	1768992	P5BROWN	1	☐

LEAD AMC FILE NUMBERS:

AMC 1186	253273	314545	344575	345354
48023	277468	315170	344652	345629
66892	289373	325895	344757	353756
138158	299632	333067	345121	
141486	303735	338178	345188	

TRANSACTION DATE: 08/15/2007 **AMOUNT PAID:** 148,125.00 **DATE ENTERED INTO COMPUTER:** AUG 21 2007

RECEIPT NUMBER: 1544971 **CODE ENTERED:** 582 **ENTERED BY INITIALS:** PB & VERIFIED

LEAD AMCSERIAL NUMBER	AMC SERIAL NUMBER RANGE	NUMBER OF CLAIMS
Amc 1186	1186 - 1187	2
48023	48401 - 48402	2
"	48405 - 48406	2
"	48413	1
"	48418	1
"	48420	1
"	48428	1
66892	66991 - 67033	43
"	67035 - 67043	9
"	67045 - 67101	57
"	67103 - 67184	82
"	67187 - 67189	3
"	67193	1
"	67195 - 67199	5
"	67249 - 67269	21
"	67271	1
"	67273	1
"	67275	1
"	67277 - 67281	5
"	67284	1

LEAD AMCSERIAL NUMBER	AMC SERIAL NUMBER RANGE	NUMBER OF CLAIMS
Amc 66892	67286 - 67318	33
"	67321 - 67346	26
"	67349 - 67439	91
"	67441	1
"	67443 - 67457	15
"	67459 - 67536	78
"	67538 - 67540	3
138158	138158 - 138165	8
141486	141524 - 141555	32
"	141622 - 141623	2
253273	253275 - 253319	45
"	253321 - 253322	2
"	253324	1
"	253326 - 253430	105
"	253456 - 253457	2
"	253460 - 253464	5
"	253467 - 253483	17
"	253485 - 253488	4
277468	277468 - 277472	5
"	277474	1

LEAD AMCSERIAL NUMBER	AMC SERIAL NUMBER RANGE	NUMBER OF CLAIMS
Amc 277468	277498-277501	4
"	277503	1
"	277505	1
"	277507	1
"	277522-277538	17
"	277540	1
"	277542	1
"	277544	1
"	277550-277673	124
289373	289373-289374	2
299632	299654	1
"	299656	1
"	299658	1
"	299660	1
"	299662	1
"	299664	1
"	299673-299678	6
"	299693-299695	3
303735	303735-303744	10
"	303747	1

LEAD AMCSERIAL NUMBER	AMC SERIAL NUMBER RANGE	NUMBER OF CLAIMS
Amc 303735	303749	1
"	303751	1
"	303753	1
"	303755	1
"	303762-303781	20
314545	314545-314613	69
315170	315170-315186	17
325895	325895-325908	14
333067	333067-333072	6
338178	338178-338189	12
344575	344575-344588	14
344652	344652-344673	22
344757	344757-344774	18
345121	345121-345129	9
345188	345188-345231	44
345354	345354-345389	36
345629	345629-345632	4
353756	353756	1
	GRAND TOTAL	1185

ASARCO

August 13, 2007

CERTIFIED MAIL NO. 7005 1160 0004 6402 9830
RETURN RECEIPT REQUESTED

Ms. Dorie Morrison
Mining Claims Section
Arizona State Office
Bureau of Land Management
Department of the Interior
1 N. Central Avenue, Suite 800
Phoenix, AZ 85004-4427

RE: **Notice of Intent to Hold and Payment of Annual Claim Maintenance Fees**

Dear Ms. Morrison:

Enclosed are the following "Notice of Intent to Hold and Payment of Claim Maintenance Fees" affidavits for September 1, 2007 to August 31, 2008.

Affidavit	Location	Fee Amount
Ray Complex	Pinal County	$134,250.00
Ray Complex	Gila County	$13,875.00
	TOTAL	$148,125.00

If you have any question or need further information, please call me at (520) 798-7517.

Sincerely,

Jack Gracie by Rosalie C. Garcia

Jack Gracie
Mgr., Corporate Real Estate

JG/rcg

Enclosures

pc: Jack Garrity, w/enc.

M/TMcPeak/MineClms/BLM07AnnualClaims

RECEIVED
B.L.M. AZ STATE OFFICE
2007 AUG 15 A 8:28
PHOENIX, ARIZONA

EXHIBIT A

Unpatented lode claims located in Banner Mining District, Gila Co., Arizona

	A	B	C	D	E	F
1	AMC SERIAL NO.	CLAIM NAME	BOOK/ DOCKET	PAGE	AMENDED/ REAMENDED	
2					BK/DOC	PAGE
3	48401	Porphyry	48	158		
4	48402	Quartzite	48	158		
5	48405	Black Copper, Amended	8	454	48	144
6	48406	Blue Copper, Amended	8	454	48	145
7	48413	Keystone, Amended	8	512	48	152
8	48418	North Star, Amended	8	429	48	157
9	48420	Senator, Amended	8	455	48	160
10	48428	Tip Top, Amended	16	118	48	166
11	66991	Chilito No. 1, Amended	47, Mines	577	225	136
12	66992	Chilito No. 2, Amended	47, Mines	580	225	137
13	66993	Cobre Verde No. 8, Amended, Reamended (Chilito No. 3; Mines 42, 244)	41, Mines	464	224 225	334 138
14	66994	Chilito No. 4, Amended	47, Mines	578	225	139
15	66995	Chilito No. 41	225	170		
16	66996	Chilito No. 6, Amended, Reamended	47, Mines	581	42, Mines 225	XX 140
17	66997	Chilito No. 7, Amended, Reamended	47, Mines	582	42, Mines 225	XXX 141
18	66998	Chilito No. 8, Amended	47, Mines	583	225	142
19	66999	Copper Glance No. 1 (Chilito 12), Amended, Reamended	41, Mines	464	42, Mines 225	246 145
20	67000	Copper Glance No. 2 (Chilito 13), Amended, Reamended	41, Mines	465	42, Mines 225	247 146
21	67001	Two Bridges (Chilito 14), Amended, Reamended	47, Mines	559	42, Mines 225	248 147
22	67002	Evener (Chilito 15)	47, Mines	560	42, Mines 225	249 148
23	67003	Copper Glance No. 7 (Chilito 19), Amended, Reamended	41, Mines	466	42, Mines 225	250 149
24	67004	Chilena No. 3 (Chilito 29), Amended, Reamended	47, Mines	556	42, Mines 225	260 159

PHOENIX, ARIZONA

2001 AUG 15 A 8:24

RECEIVED
B.L.M. AZ STATE OFFICE

EXHIBIT A

Unpatented lode claims located in Banner Mining District, Gila Co., Arizona

	A	B	C	D	E	F
25	67005	Chilena No. 4 (Chilito 30), Amended, Reamended	47, Mines	557	42, Mines 225	261 160
26	67006	Chilena No. 5 (Chilito 32), Amended, Reamended	47, Mines	558	42, Mines 225	262 161
27	67007	Chilena No. 2 (Chilito 33), Amended, Reamended	47, Mines	555	42, Mines 225	263 162
28	67008	Chilito No. 42	238	465		
29	67009	Ethel	41, Mines	12		
30	67010	Spring	47, Mines	121		
31	67011	Drusilla	47, Mines	93		
32	67012	Fanny	47, Mines	94		
33	67013	Chilito No. 9, Amended, Reamended	47, Mines	586	224 225	335 143
34	67014	Black Eagle No. 1	49, Mines	550		
35	67015	Black Eagle No. 2	49, Mines	550		
36	67016	Black Eagle No. 3	49, Mines	551		
37	67017	Black Eagle No. 4	49, Mines	551		
38	67018	Black Eagle No. 5	49, Mines	551		
39	67019	Black Eagle No. 6	49, Mines	552		
40	67020	Fraction No. 6, Amended, Reamended	160	511	226 250	538 456
41	67021	Dick No. 17	62	354		
42	67022	Dick No. 18	62	355		
43	67023	Dick No. 19	62	356		
44	67024	Dick No. 20	62	357		
45	314545	Steamboat 1	829	934-36		
46	314546	Steamboat 2	829	937-39		
47	314547	Steamboat 3	829	940-42		
48	314548	Steamboat 4	829	943-45		
49	314549	Steamboat 5	829	946-48		
50	314550	Steamboat 6	829	949-51		
51	314551	Steamboat 7	829	952-54		
52	314552	Steamboat 8	829	955-57		
53	314553	Steamboat 9	829	958-60		
54	314554	Steamboat 10	829	961-63		
55	314555	Steamboat 11	829	964-66		
56	314556	Steamboat 12	829	967-69		
57	314557	Steamboat 13	829	970-72		
58	314558	Steamboat 14	829	973-75		

PHOENIX, ARIZONA

2001 AUG 15 A 8:24

RECEIVED
B.L.M. AZ STATE OFFICE

EXHIBIT A

Unpatented lode claims located in Banner Mining District, Gila Co., Arizona

	A	B	C	D	E	F
59	314559	Steamboat 15	829	976-78		
60	314560	Steamboat 16	829	979-81		
61	314561	Steamboat 17	829	982-84		
62	314562	Steamboat 18	829	985-87		
63	314563	Steamboat 19	829	988-90		
64	314564	Steamboat 20	829	991-93		
65	314565	Steamboat 21	829	994-96		
66	314566	Steamboat 22	829	997-99		
67	314567	Steamboat 23	829	1000-02		
68	314568	Steamboat 24	830	1001-03		
69	314569	Steamboat 25	830	1004-06		
70	314570	Steamboat 26	830	1007-09		
71	314571	Steamboat 27	830	10 to 12		
72	314572	Steamboat 28	830	13-15		
73	314573	Steamboat 29	830	16-18		
74	314574	Steamboat 30	830	19-21		
75	314575	Steamboat 31	830	22-24		
76	314576	Steamboat 32	830	25-27		
77	314577	Steamboat 33	830	28-30		
78	314578	Steamboat 34	830	31-33		
79	314579	Steamboat 35	830	54-56		
80	314580	Steamboat 36	830	37-39		
81	314581	Steamboat 37	830	40-42		
82	314582	Steamboat 38	830	43-45		
83	314583	Steamboat 39	830	46-48		
84	314584	Steamboat 40	830	49-51		
85	314585	Steamboat 41	830	52-54		
86	314586	Steamboat 42	830	55-57		
87	314587	Steamboat 43	830	58-60		
88	314588	Steamboat 44	830	61-63		
89	314589	Steamboat 45	830	64-66		
90	314590	Steamboat 46	830	67-69		
91	314591	Steamboat 47	830	70-72		
92	314592	Steamboat 48	830	73-75		
93	314593	Steamboat 49	830	76-78		
94	314594	Steamboat 50	830	79-81		
95	314595	Steamboat 51	830	82-84		
96	314596	Steamboat 52	830	85-87		
97	314597	Steamboat 53	830	88-90		

PHOENIX, ARIZONA

2001 AUG 15 A 8:24

RECEIVED
B.L.M. AZ STATE OFFICE

EXHIBIT A

Unpatented lode claims located in Banner Mining District, Gila Co., Arizona

	A	B	C	D	E	F
98	314598	Steamboat 54	830	91-93		
99	314599	Steamboat 55	830	94-96		
100	314600	Steamboat 56	830	97-99		
101	314601	Steamboat 57	830	100-02		
102	314602	Steamboat 58	830	103-05		
103	314603	Steamboat 59	830	106-08		
104	314604	Steamboat 60	830	109-111		
105	314605	Steamboat 61	830	112-14		
106	314606	Steamboat 62	830	115-17		
107	314607	Steamboat 63	830	118-20		
108	314608	Steamboat 64	830	121-23		
109	314609	Steamboat 65	830	124-26		
110	314610	Steamboat 66	830	127-29		
111	314611	Steamboat 67	830	130-32		
112	314612	Steamboat 68	830	133-35		
113	314613	Steamboat 69	830	136-38		

RECEIVED
B.L.M. AZ STATE OFFICE
2001 AUG 15 A 8:24
PHOENIX, ARIZONA

EXHIBIT A

Unpatented Lode Claims and Mill Site Claims:
Pinal Co., AZ Pioneer-Mineral Creek-Cochran-Copper Butte-Riverside Mining Districts

	A	B	C	D	E	F
1	AMC SERIAL No.	CLAIM NAME	BOOK/ DOCKET	PAGE	AMENDED REAMENDED	
2					BK/DOC	PAGE
3	1186	Teapot No. 11	850	617		
4	1187	Teapot No. 12	850	618		
5	67025	Wedge No. 1	431	418		
6	67026	Adobe, Amended	52, Mines	493	372	493
7	67027	A Hunch No. 2, Amended	70, Mines	151	213	35
8	67028	A Hunch No. 3, Amended	70, Mines	488	213	36
9	67029	A Hunch No. 4 Amended	73, Mines	267	213	37
10	67030	A Hunch No. 5, Amended	73, Mines	268	213	38
11	67031	A Hunch No. 6, Amended	73, Mines	269	213	39
12	67032	A Hunch No. 7, Amended	78, Mines	241	213	40
13	67033	Canyon No. 6	364	200		
14	67035	Carnation	30, Mines	499		
15	67036	Chest	35, Mines	197		
16	67037	Chloride Gulch, Amended	15, Mines	219	36, Mines	591
17	67038	Combination	30, Mines	499		
18	67039	Contact No. 3	32, Mines	531		
19	67040	Copper Ace No. 1	264	537		
20	67041	Copper Ace No. 2	264	538		
21	67042	Copper Ace No. 3	264	539		
22	67043	Copper Ace No. 4	264	540		
23	67045	Copper Zone No. 4, Amended	24, Mines	543	372	491
24	67046	Copper Zone No. 5, Amended	24, Mines	544	372	492
25	67047	Happy Vale	35, Mines	421		
26	67048	Led	35, Mines	301		
27	67049	Major	32, Mines	531		
28	67050	Major No. 2	32, Mines	532		
29	67051	Major No. 3	32, Mines	533		
30	67052	Major No. 4	35, Mines	421		
31	67053	Major No. 5	46, Mines	26		
32	67054	Major No. 6	46, Mines	27		
33	67055	Mescal No. 1, Amended	188	564	193	425
34	67056	Mescal No. 2	188	565		
35	67057	Mescal No. 3	188	566		
36	67058	Mescal No. 4	188	567		
37	67059	Mescal No. 5	189	328		
38	67060	Mescal No. 6	188	568		

PHOENIX, ARIZONA
2001 AUG 15 A 8:28
RECEIVED
B.L.M. AZ STATE OFFICE

EXHIBIT A

Unpatented Lode Claims and Mill Site Claims:

Pinal Co., AZ Pioneer-Mineral Creek-Cochran-Copper Butte-Riverside Mining Districts

	A	B	C	D	E	F
39	67061	Mescal No. 7	188	569		
40	67062	Mescal No. 8	189	55		
41	67063	Mescal No. 9	189	56		
42	67064	Mescal No. 10	189	57		
43	67065	Mescal No. 11	189	58		
44	67066	Mescal No. 12	189	59		
45	67067	Mescal No. 13	189	60		
46	67068	Mescal No. 14	189	61		
47	67069	Mescal No. 15	189	62		
48	67070	Mescal No. 16	189	329		
49	67071	Mescal No. 17	189	63		
50	67072	Mescal No. 18	189	199		
51	67073	Mescal No. 19	189	64		
52	67074	Mescal No. 20	189	65		
53	67075	Mescal No. 21	189	210		
54	67076	Mescal No. 22	189	201		
55	67077	Mescal No. 23	189	202		
56	67078	Mescal No. 24	189	203		
57	67079	Mescal No. 25	189	204		
58	67080	Mescal No. 26, Amended	189	205	194	528
59	67081	Mescal No. 27	194	529		
60	67082	Mescal No. 28	194	530		
61	67083	Mescal No. 29	194	531		
62	67084	Mescal No. 30	194	532		
63	67085	Mescal No. 31	194	533		
64	67086	Mescal No. 32	194	534		
65	67087	Mescal No. 33	194	535		
66	67088	Mescal No. 34	194	536		
67	67089	Mescal No. 35	194	537		
68	67090	Mescal No. 36	194	538		
69	67091	Mescal No. 37	194	539		
70	67092	Mescal No. 38	194	540		
71	67093	Mescal No. 39	194	541		
72	67094	Mescal No. 40	195	564		
73	67095	Mescal No. 41	195	565		
74	67096	Mescal No. 42	195	566		
75	67097	Mescal No. 43	197	230		
76	67098	Mescal No. 44	197	231		
77	67099	Mescal No. 45	197	232		

RECEIVED
B.L.M. AZ STATE OFFICE
2001 AUG 15 A 8:28
PHOENIX, ARIZONA

EXHIBIT A

Unpatented Lode Claims and Mill Site Claims:
Pinal Co., AZ Pioneer-Mineral Creek-Cochran-Copper Butte-Riverside Mining Districts

	A	B	C	D	E	F
78	67100	Mescal No. 46	197	233		
79	67101	Mescal No. 47, Amended	197	234	1869	910-911
80	67103	Mescal No. 49, Amended	197	236	1869	914
81	67104	Mescal No. 50, Amended	195	562	1869	916
82	67105	Mescal No. 51	195	563		
83	67106	Mesquite No. 1	197	228		
84	67107	Mesquite No. 2	197	229		
85	67108	Odessa	35, Mines	422		
86	67109	Olive	35, Mines	198		
87	67110	Recall	35, Mines	198		
88	67111	Rustler No. 1	364	196		
89	67112	Rustler No. 2	364	197		
90	67113	Rustler No. 3	364	198		
91	67114	Rustler No. 4	364	199		
92	67115	Silverball (SilverBall)	39, Mines	457		
93	67116	Silver King	31, Mines	495		
94	67117	Silver Lead	31, Mines	496		
95	67118	Silver Leaf (SilverLeap)	31, Mines	497		
96	67119	Silver Leap No. 3	32, Mines	530		
97	67120	Silver Queen	31, Mines	496		
98	67121	Silver Threads	31, Mines	497		
99	67122	Star	31, Mines	494		
100	67123	Would be Expert	31, Mines	302		
101	67124	Erman No. 1, Amended	537	209	974	163
102	67125	Erman No. 2, Amended	537	210	974	165
103	67126	Erman No. 3, Amended	537	211	974	167
104	67127	Erman No. 4, Amended	537	212	974	169
105	67128	Erman No. 5, Amended	537	213	974	171
106	67129	Erman No. 6, Amended	537	214	974	173
107	67130	Erman No. 7, Amended	537	215	974	175
108	67131	Erman No. 8, Amended	537	216	974	177
109	67132	Erman No. 9, Amended	537	217	974	179
110	67133	Erman No. 10, Amended	537	218	974	181
111	67134	Erman No. 11, Amended	537	219	974	183
112	67135	Erman No. 12, Amended	537	220	974	185
113	67136	Erman No. 13, Amended	537	221	974	187
114	67137	Erman No. 14, Amended	537	222	974	189
115	67138	Erman No. 15, Amended	537	223	974	191
116	67139	Erman No. 16, Amended	537	224	974	193

PHOENIX, ARIZONA

2001 AUG 15 A 8:28

B.L.M. AZ STATE OFFICE
RECEIVED

EXHIBIT A

Unpatented Lode Claims and Mill Site Claims:
Pinal Co., AZ Pioneer-Mineral Creek-Cochran-Copper Butte-Riverside Mining Districts

	A	B	C	D	E	F
117	67140	Erman No. 17, Amended	537	225	974	195
118	67141	Erman No. 18, Amended	537	226	974	197
119	67142	Erman No. 19, Amended	537	227	974	199
120	67143	Erman No. 20, Amended	537	228	974	201
121	67144	Erman No. 21, Amended	537	229	974	203
122	67145	Erman No. 22, Amended	537	230	974	205
123	67146	Erman No. 23, Amended	537	231	974	207
124	67147	Erman No. 24, Amended	537	232	974	209
125	67148	Erman No. 25, Amended	537	233	974	211
126	67149	Erman No. 26, Amended	537	234	974	213
127	67150	Erman No. 27, Amended	537	235	974	215
128	67151	Erman No. 28, Amended	537	236	974	217
129	67152	Erman No. 29, Amended	537	237	974	219
130	67153	Erman No. 30, Amended	542	378	974	221
131	67154	Erman No. 31, Amended	542	379	974	223
132	67155	River No. 4	673	389		
133	67156	River No. 5	673	390		
134	67157	River No. 6	673	391		
135	67158	River No. 7	673	392		
136	67159	River No. 8	673	393		
137	67160	River No. 9	673	394		
138	67161	River No. 13	673	398		
139	67162	River No. 14	673	399		
140	67163	River No. 15	673	400		
141	67164	River No. 16	673	401		
142	67165	River No. 17	673	402		
143	67166	River No. 18	673	403		
144	67167	River No. 22	673	404		
145	67168	River No. 23	673	405		
146	67169	River No. 24	673	406		
147	67170	River No. 25	673	407		
148	67171	River No. 26	673	408		
149	67172	River No. 27	673	409		
150	67173	Southern No. 1	297	230		
151	67174	Southern No. 2	297	231		
152	67175	Southern No. 3	297	232		
153	67176	Southern No. 4	297	233		
154	67177	Southern No. 5, Amended	297	234	1869	940-941
155	67178	Southern No. 6, Amended	297	235	1869	942-943

PHOENIX, ARIZONA

2001 AUG 15 A 8:27

RECEIVED
B.L.M. AZ STATE OFFICE

EXHIBIT A

Unpatented Lode Claims and Mill Site Claims:
Pinal Co., AZ Pioneer-Mineral Creek-Cochran-Copper Butte-Riverside Mining Districts

	A	B	C	D	E	F
156	67179	Southern No. 7	334	532		
157	67180	Southern No. 8, Amended	334	533	1869	944-945
158	67181	Ray Southern 1	47, Mines	462		
159	67182	Ray Southern 5, Amended	47, Mines	463	1869	918-919
160	67183	Ray Southern 6, Amended	47, Mines	464	1869	920-921
161	67184	Ray Southern 7, Amended	47, Mines	465	1869	922-923
162	67187	Ray Southern 10, Amended	47, Mines	468	1869	924-925
163	67188	Ray Southern 11, Amended	47, Mines	469	297	236
164	67189	Ray Southern 12, Amended	47, Mines	470	1869	926-927
165	67193	Ray Southern 16	55, Mines	355		
166	67195	Ray Southern 17, Amended	56, Mines	527	1869	934-935
167	67196	Ray Southern 39, Amended, Reamended	155	134	360 1869	522 636-637
168	67197	Ray Southern 40, Amended, Reamended	155	86	360 1869	523 938-939
169	67198	Ray Southern 41, Amended	155	87	360	524
170	67199	Ray Southern 42, Amended	158	88	360	525
171	67249	Bur No. 1, Amended	719	609	974	225
172	67250	Bur No. 2, Amended	719	610	974	227
173	67251	Bur No. 3, Amended	719	611	974	229
174	67252	Bur No. 4, Amended	719	612	974	231
175	67253	Bur No. 5, Amended	719	613	974	233
176	67254	Bur No. 6, Amended	719	614	974	235
177	67255	Bur No. 7, Amended	719	615	974	237
178	67256	Bur No. 8, Amended	719	616	974	239
179	67257	Bur No. 9, Amended	719	617	974	241
180	67258	Bur No. 10, Amended, Reamended	719	618	974 1890	243 405-406
181	67259	Bur No. 11, Amended	719	619	974	245
182	67260	Bur No. 12, Amended, Reamended	719	620	974 1890	247 407-408
183	67261	Bur No. 13, Amended	719	621	974	249
184	67262	Bur No. 14, Amended, Reamended	719	622	974 1890	251 409-410
185	67263	Bur No. 15, Amended	719	623	974	253
186	67264	Bur No. 16, Amended, Reamended	719	624	974 1890	255 411-412
187	67265	Bur No. 17, Amended, Reamended	719	625	974 1890	257 413-414

ARIZONA PHOENIX

2001 AUG 15 A 8:27

RECEIVED
B.L.M. AZ STATE OFFICE

EXHIBIT A

Unpatented Lode Claims and Mill Site Claims:
Pinal Co., AZ Pioneer-Mineral Creek-Cochran-Copper Butte-Riverside Mining Districts

	A	B	C	D	E	F
188	67266	Bur No. 18, Amended, Reamended	719	626	974 1890	259 415-416
189	67267	Bur No. 19, Amended, Reamended	719	627	974 1890	261 417-418
190	67268	Bur No. 20, Amended, Reamended	719	628	974 1890	263 419-420
191	67269	Bur No. 22, Amended, Reamended	719	630	974 1869	265 946-947
192	67271	Bur No. 24, Amended, Reamended	719	632	974 1869	269 948-949
193	67273	Bur No. 26, Amended, Reamended	719	634	974 1869	273 950-951
194	67275	Bur No. 28, Amended, Reamended	719	636	974 1869	277 952-953
195	67277	Bur No. 30, Amended, Reamended	719	638	974 1869	281 954-955
196	67278	Bur No. 31, Amended	719	639	974	283
197	67279	Bur No. 32, Amended, Reamended	719	640	974 1869	285 956-957
198	67280	Bur No. 33, Amended	719	641	974	287
199	67281	Bur No. 34, Amended, Reamended	719	642	974 1869	289 970-971
200	67284	Bur No. 37, Amended	719	645	974	295
201	67286	Bur No. 39, Amended	719	647	974	299
202	67287	Bur No. 40, Amended, Reamended	719	648	974 1869	301 978-979
203	67288	Bur No. 41, Amended	719	649	974	303
204	67289	Bur No. 43, Amended	720	591	974	305
205	67290	Bur No. 45, Amended	719	651	974	307
206	67291	Bur No. 46, Amended	719	652	974	309
207	67292	Bur No. 47, Amended	719	653	974	311
208	67293	Bur No. 48, Amended	719	654	974	313
209	67294	Bur No. 49, Amended	719	655	974	315
210	67295	Bur No. 50, Amended	719	656	974	317
211	67296	Bur No. 51, Amended, Reamended	719	657	974 1890	319 421-422
212	67297	Bur No. 52, Amended	719	658	974	321
213	67298	Bur No. 53, Amended, Reamended	719	659	974 1890	323 423-424

PHOENIX, ARIZONA

2001 AUG 15 A 8:27

RECEIVED
B.L.M. AZ STATE OFFICE

EXHIBIT A

Unpatented Lode Claims and Mill Site Claims:

Pinal Co., AZ Pioneer-Mineral Creek-Cochran-Copper Butte-Riverside Mining Districts

	A	B	C	D	E	F
214	67299	Bur No. 54, Amended	719	660	974	325
215	67300	Bur No. 55, Amended, Reamended	719	661	974 1890	327 425-426
216	67301	Bur No. 56, Amended	719	662	974	329
217	67302	Bur No. 57, Amended, Reamended	719	663	974 1890	331 427-428
218	67303	Bur No. 58, Amended	719	664	974	333
219	67304	Bur No. 59, Amended, Reamended	719	665	974 1890	335 429-430
220	67305	Bur No. 60, Amended, Reamended	719	666	974 1890	337 431-432
221	67306	Bur No. 61, Amended, Reamended	719	667	974 1890	339 433-434
222	67307	Bur No. 62, Amended, Reamended	719	668	974 1890	341 435-436
223	67308	Bur No. 63, Amended, Reamended	719	669	974 1890	343 437-438
224	67309	Bur No. 64, Amended, Reamended	719	670	974 1890	345 439-440
225	67310	Bur No. 65, Amended, Reamended	719	671	974 1890	347 441-442
226	67311	Bur No. 66, Amended	719	672	974	349
227	67312	Bur No. 67, Amended, Reamended	719	673	974 1890	351 443-444
228	67313	Bur No. 68, Amended	719	674	974	353
229	67314	Bur No. 69, Amended, Reamended	719	675	974 1890	355 445-446
230	67315	Bur No. 71, Amended	719	677	974	357
231	67316	Bur No. 73, Amended	719	679	974	359
232	67317	Bur No. 75, Amended	719	681	974	361
233	67318	Bur No. 77, Amended, Reamended	719	683	974 1869	363 980-981
234	67321	Bur No. 83, Amended, Reamended	719	689	974 1869	369 984-985
235	67322	Bur No. 86, Amended	719	690	974	371
236	67323	Bur No. 87, Amended	719	691	974	373
237	67324	Bur No. 88, Amended	719	692	974	375
238	67325	Bur No. 89, Amended	719	693	974	377
239	67326	Bur No. 90, Amended	719	694	974	379

PHOENIX, ARIZONA

2001 AUG 15 A 8:27

RECEIVED
B.L.M. AZ STATE OFFICE

EXHIBIT A

Unpatented Lode Claims and Mill Site Claims:
Pinal Co., AZ Pioneer-Mineral Creek-Cochran-Copper Butte-Riverside Mining Districts

	A	B	C	D	E	F
240	67327	Bur No. 91, Amended	719	695	974	381
241	67328	Bur No. 92, Amended	719	696	974	383
242	67329	Bur No. 93, Amended	719	697	974	385
243	67330	Bur No. 94, Amended	719	698	974	387
244	67331	Bur No. 95, Amended	719	699	974	389
245	67332	Bur No. 116, Amended	719	718	974	391
246	67333	Bur No. 117, Amended	719	719	974	393
247	67334	Bur No. 118, Amended	719	720	974	395
248	67335	Bur No. 119, Amended	719	721	974	397
249	67336	Bur No. 120, Amended	719	722	974	399
250	67337	Bur No. 121, Amended	719	723	974	401
251	67338	Bur No. 122, Amended	719	724	974	403
252	67339	Bur No. 123, Amended	719	725	974	405
253	67340	Bur No. 124, Amended	719	726	974	407
254	67341	Bur No. 125, Amended	719	727	974	409
255	67342	Bur No. 126, Amended	719	728	974	411
256	67343	Bur No. 127, Amended	719	729	974	413
257	67344	Bur No. 128, Amended	719	730	974	415
258	67345	Bur No. 129, Amended	719	731	974	417
259	67346	Bur No. 130, Amended	719	732	974	419
260	67349	Belgravia No. 1	536	29		
261	67350	Belgravia No. 2	536	30		
262	67351	Belgravia No. 3	536	31		
263	67352	Belgravia No. 4	536	32		
264	67353	Belgravia No. 5	536	33		
265	67354	Belgravia No. 6	536	34		
266	67355	Belgravia No. 7	536	35		
267	67356	Belgravia No. 8	536	36		
268	67357	Belgravia No. 9	536	37		
269	67358	Belgravia No. 10	536	38		
270	67359	Belgravia No. 11	536	39		
271	67360	Belgravia No. 12	536	40		
272	67361	Belgravia No. 13	536	41		
273	67362	Belgravia No. 14	536	42		
274	67363	Belgravia No. 15	536	43		
275	67364	Belgravia No. 16	536	44		
276	67365	Livingston No. 2	133	196		
277	67366	New Year No. 3	57, Mines	575		
278	67367	New Year No. 4	57, Mines	576		

PHOENIX, ARIZONA

2001 AUG 15 A 8:27

RECEIVED
B.L.M. AZ STATE OFFICE

EXHIBIT A

Unpatented Lode Claims and Mill Site Claims:
Pinal Co., AZ Pioneer-Mineral Creek-Cochran-Copper Butte-Riverside Mining Districts

	A	B	C	D	E	F
279	67368	New Year No. 5	57, Mines	577		
280	67369	New Year No. 6	57, Mines	578		
281	67370	New Year No. 7	57, Mines	579		
282	67371	New Year No. 8	57, Mines	580		
283	67372	New Year No. 9	57, Mines	581		
284	67373	Portland 5	683	163		
285	67374	Portland 6	683	164		
286	67375	Portland 7	683	166		
287	67376	Portland No. 8	720	592		
288	67377	Portland No. 9	720	593		
289	67378	Portland No. 10	720	594		
290	67379	Portland No. 11	720	595		
291	67380	Portland No. 12	720	596		
292	67381	Portland No. 13	720	597		
293	67382	Portland No. 14	720	598		
294	67383	Portland No. 15	720	599		
295	67384	Portland No. 16	720	600		
296	67385	Teapot No. 1	834	692		
297	67386	Teapot No. 2	834	693		
298	67387	Teapot No. 3	834	694		
299	67388	Teapot No. 4	834	695		
300	67389	Teapot No. 5	834	696		
301	67390	Teapot No. 6	834	697		
302	67391	Teapot No. 7	834	698		
303	67392	Teapot No. 8	834	699		
304	67393	Teapot No. 9	834	700		
305	67394	Teapot No. 10	834	701		
306	67395	Red Hills No. 1, Amended	129	129	152	393
307	67396	Red Hills No. 2, Amended	129	130	152	394
308	67397	Red Hills No. 3, Amended	129	131	152	395
309	67398	Red Hills No. 4, Amended	129	132	491	46
310	67399	Red Hills No. 5, Amended	129	133	491	47
311	67400	Red Hills No. 6	129	134		
312	67401	Red Hills No. 7	129	135		
313	67402	Red Hills No. 8	133	195		
314	67403	Red Hills No. 9, Amended	129	137	132	177
315	67404	Red Hills No. 11, Amended	129	139	132	178
316	67405	Red Hills Fraction	487	394		
317	67406	Red Bluff	495	504		

PHOENIX, ARIZONA

2001 AUG 15 A 8:27

RECEIVED
B.L.M. AZ STATE OFFICE

EXHIBIT A

Unpatented Lode Claims and Mill Site Claims:
Pinal Co., AZ Pioneer-Mineral Creek-Cochran-Copper Butte-Riverside Mining Districts

	A	B	C	D	E	F
318	67407	West No. 1	520	971		
319	67408	West No. 2	520	972		
320	67409	West No. 3	520	973		
321	67410	West No. 4	520	974		
322	67411	West No. 5	520	975		
323	67412	West No. 6	520	976		
324	67413	West No. 7	520	977		
325	67414	West No. 8	520	978		
326	67415	West No. 9	520	979		
327	67416	West No. 10	520	980		
328	67417	West No. 11	520	981		
329	67418	West No. 12	520	982		
330	67419	West No. 13	520	983		
331	67420	West No. 14	520	984		
332	67421	West No. 15	520	985		
333	67422	West No. 16	520	986		
334	67423	West No. 17	520	987		
335	67424	West No. 18	520	988		
336	67425	West No. 19	520	989		
337	67426	West No. 20	520	990		
338	67427	West No. 21	520	991		
339	67428	Blue Hills No. 1	280	374		
340	67429	Blue Hills No. 2	280	375		
341	67430	Blue Hills No. 3	280	376		
342	67431	Blue Hills No. 4	280	377		
343	67432	Blue Hills No. 5	280	378		
344	67433	Blue Hills No. 6	280	379		
345	67434	Blue Hills No. 7	280	380		
346	67435	Blue Hills No. 8	280	381		
347	67436	Blue Hills No. 9	280	382		
348	67437	Blue Hills No. 10	280	383		
349	67438	Blue Hills No. 11	280	384		
350	67439	Blue Hills No. 12	280	385		
351	67441	Ray No. 2	545	102		
352	67443	Ray No. 4	545	104		
353	67444	Ray No. 5	545	105		
354	67445	Ray No. 6	545	106		
355	67446	Ray No. 7	545	107		
356	67447	Ray No. 8	545	108		

PHOENIX, ARIZONA

2001 AUG 15 A 8:27

RECEIVED
B.L.M. AZ STATE OFFICE

EXHIBIT A

Unpatented Lode Claims and Mill Site Claims:
Pinal Co., AZ Pioneer-Mineral Creek-Cochran-Copper Butte-Riverside Mining Districts

	A	B	C	D	E	F
357	67448	Ray No. 9	545	109		
358	67449	Ray No. 10	545	110		
359	67450	Ray No. 11	545	111		
360	67451	Ray No. 12	545	112		
361	67452	Ray No. 13	545	113		
362	67453	Ray No. 14	545	114		
363	67454	Ray No. 15	552	367		
364	67455	Ray No. 16	545	116		
365	67456	Ray No. 17	545	117		
366	67457	Ray No. 18	545	118		
367	67459	Ray No. 20	545	120		
368	67460	Ray No. 21	545	121		
369	67461	Ray No. 22	552	381		
370	67462	Ray No. 23	545	122		
371	67463	Ray No. 24	552	382		
372	67464	Ray No. 25	545	123		
373	67465	Ray No. 26	552	383		
374	67466	Ray No. 27	545	124		
375	67467	Ray No. 28	552	384		
376	67468	Ray No. 29	545	125		
377	67469	Ray No. 30	552	385		
378	67470	Ray No. 31	552	386		
379	67471	Ray No. 32	552	387		
380	67472	Ray No. 33	552	388		
381	67473	Ray No. 34	552	389		
382	67474	Ray No. 35	545	126		
383	67475	Ray No. 36	545	127		
384	67476	Ray No. 37	545	128		
385	67477	Ray No. 38	545	129		
386	67478	Ray No. 39	545	130		
387	67479	Ray No. 40	545	131		
388	67480	Ray No. 41	545	132		
389	67481	Ray No. 42	545	133		
390	67482	Ray No. 43	552	390		
391	67483	Ray No. 44	552	391		
392	67484	Ray No. 45	552	392		
393	67485	Ray No. 46	552	393		
394	67486	Ray No. 47	552	394		
395	67487	Ray No. 48	552	395		

PHOENIX, ARIZONA

2001 AUG 15 A 8:27

RECEIVED
B.L.M. AZ STATE OFFICE

EXHIBIT A

Unpatented Lode Claims and Mill Site Claims:
Pinal Co., AZ Pioneer-Mineral Creek-Cochran-Copper Butte-Riverside Mining Districts

	A	B	C	D	E	F
396	67488	Ray No. 49	546	444		
397	67489	Ray No. 50	546	445		
398	67490	Ray No. 51	546	446		
399	67491	Ray No. 52	546	447		
400	67492	Ray No. 53	546	448		
401	67493	Ray No. 54	546	449		
402	67494	Ray No. 55	546	450		
403	67495	Ray No. 56	546	451		
404	67496	Ray No. 57	546	452		
405	67497	Ray No. 58	546	453		
406	67498	Ray No. 59	546	454		
407	67499	Ray No. 60	552	396		
408	67500	Ray No. 61	548	185		
409	67501	Ray No. 62	548	186		
410	67502	Ray No. 63	548	187		
411	67503	Ray No. 64	548	188		
412	67504	Ray No. 65	548	189		
413	67505	Ray No. 66	548	190		
414	67506	Ray No. 67	548	191		
415	67507	Ray No. 68	548	192		
416	67508	Ray No. 69	548	193		
417	67509	Ray No. 70	548	194		
418	67510	Ray No. 71	548	195		
419	67511	Ray No. 72	548	196		
420	67512	Ray No. 73	552	370		
421	67513	Ray No. 74	552	371		
422	67514	Ray No. 75	552	372		
423	67515	Ray No. 76	552	373		
424	67516	Ray No. 77	552	374		
425	67517	Ray No. 78	552	375		
426	67518	Ray No. 79	552	376		
427	67519	Ray No. 80	552	377		
428	67520	Ray No. 81	552	378		
429	67521	Ray No. 82	552	379		
430	67522	Ray No. 83	552	380		
431	67523	Ray No. 84	758	967		
432	67524	Ray No. 85	758	968		
433	67525	Ray No. 86	758	969		
434	67526	Ray No. 87	758	970		

PHOENIX, ARIZONA

2001 AUG 15 A 8:27

RECEIVED
B.L.M. AZ STATE OFFICE

EXHIBIT A

Unpatented Lode Claims and Mill Site Claims:
Pinal Co., AZ Pioneer-Mineral Creek-Cochran-Copper Butte-Riverside Mining Districts

	A	B	C	D	E	F
435	67527	Ray No. 88	758	971		
436	67528	Ray No. 89	758	972		
437	67529	Ray No. 90	758	973		
438	67530	Ray No. 91	758	974		
439	67531	Ray No. 92	758	975		
440	67532	Ray No. 93	758	976		
441	67533	Ray No. 94	758	977		
442	67534	Ray No. 95	758	978		
443	67535	Ray No. 96	758	979		
444	67536	Ray No. 97	758	980		
445	67538	Ray No. 99	785	780		
446	67539	Ray No. 100	785	781		
447	67540	Ray No. 101	785	782		
448	138158	Pat No. 1	1076	304		
449	138159	Pat No. 2	1076	306		
450	138160	Pat No. 3	1076	308		
451	138161	Pat No. 4	1076	310		
452	138162	Nat No. 1	1075	699-700		
453	138163	Nat No. 2	1075	701-702		
454	138164	Nat No. 3	1075	703-704		
455	138165	Nat No. 4	1075	705-706		
456	141524	RMD No. 39	1083	493		
457	141525	RMD No. 40	1083	495		
458	141526	RMD No. 41	1083	497		
459	141527	RMD No. 42	1083	499		
460	141528	RMD No. 43	1083	501		
461	141529	RMD No. 44	1083	503		
462	141530	RMD No. 45	1083	505		
463	141531	RMD No. 46	1083	507		
464	141532	RMD No. 47	1083	509		
465	141533	RMD No. 48	1083	511		
466	141534	RMD No. 49	1083	513		
467	141535	RMD No. 50	1083	515		
468	141536	RMD No. 51	1083	517		
469	141537	RMD No. 52	1083	519		
470	141538	RMD No. 53	1083	521		
471	141539	RMD No. 54	1083	523		
472	141540	RMD No. 55	1083	525		
473	141541	RMD No. 56	1083	527		

PHOENIX, ARIZONA

2001 AUG 15 A 8:26

RECEIVED
B.L.M. AZ STATE OFFICE

EXHIBIT A

Unpatented Lode Claims and Mill Site Claims:
Pinal Co., AZ Pioneer-Mineral Creek-Cochran-Copper Butte-Riverside Mining Districts

	A	B	C	D	E	F
474	141542	RMD No. 57	1083	529		
475	141543	RMD No. 58	1083	531		
476	141544	RMD No. 59	1083	533		
477	141545	RMD No. 60	1083	535		
478	141546	RMD No. 61	1083	537		
479	141547	RMD No. 62	1083	539		
480	141548	RMD No. 63	1083	541		
481	141549	RMD No. 64	1083	543		
482	141550	RMD No. 65	1083	545		
483	141551	RMD No. 66	1083	547		
484	141552	RMD No. 67	1083	549		
485	141553	RMD No. 68	1083	551		
486	141554	RMD No. 69	1083	553		
487	141555	RMD No. 70	1083	555		
488	141622	RMD No. 137	1083	689		
489	141623	RMD No. 138	1083	691		
490	253275	Buckeye 3	1359	963		
491	253276	Buckeye 4	1359	965		
492	253277	Buckeye 5	1359	967		
493	253278	Buckeye 10	1359	969		
494	253279	Somnambulant 1	1360	35		
495	253280	Somnambulant 2	1360	37		
496	253281	Somnambulant 3	1360	39		
497	253282	Somnambulant 4	1360	41		
498	253283	Somnambulant 5	1360	43		
499	253284	Somnambulant 6	1360	45		
500	253285	Somnambulant 7	1360	47		
501	253286	Somnambulant 8	1360	49		
502	253287	Somnambulant 9	1360	51		
503	253288	Somnambulant 10	1360	53		
504	253289	Somnambulant 11	1360	55		
505	253290	Somnambulant 12	1360	57		
506	253291	Somnambulant 13	1360	59		
507	253292	Somnambulant 14	1360	61		
508	253293	Sue 37	1360	63		
509	253294	Sue 38, Amended	1360	65	1381	883
510	253295	Sue 39	1360	67		
511	253296	Sue 40, Amended	1360	69	1381	885
512	253297	Sue 41, Amended	1360	71	1381	887

PHOENIX, ARIZONA

2001 AUG 15 A 8:26

RECEIVED
B.L.M. AZ STATE OFFICE

EXHIBIT A

Unpatented Lode Claims and Mill Site Claims:

Pinal Co., AZ Pioneer-Mineral Creek-Cochran-Copper Butte-Riverside Mining Districts

	A	B	C	D	E	F
513	253298	Sue 42, Amended	1360	73	1381	889
514	253299	Sue 43, Amended	1360	75	1381	891
515	253300	Sue 44	1360	77		
516	253301	Sue 45, Amended	1360	79	1381	893
517	253302	Sue 46	1360	81		
518	253303	Sue 48	1360	83		
519	253304	Sue 49	1360	85		
520	253305	Sue 50	1360	87		
521	253306	Sue 51	1360	89		
522	253307	Sue 52	1360	91		
523	253308	Sue 53	1360	93		
524	253309	Sue 54	1360	95		
525	253310	Sue 55	1360	97		
526	253311	Sue 56	1360	99		
527	253312	Sue 57	1360	101		
528	253313	Sue 58	1360	103		
529	253314	Sue 59	1360	105		
530	253315	Sue 60	1360	107		
531	253316	Sue 61	1360	109		
532	253317	Sue 62	1360	111		
533	253318	Sue 63	1360	113		
534	253319	Sue 64	1360	115		
535	253321	Sue 66	1360	119		
536	253322	Sue 67	1360	121		
537	253324	Sue 69	1360	125		
538	253326	Sue 71	1360	129		
539	253327	Sue 72	1360	131		
540	253328	Sue 73	1360	133		
541	253329	Sue 74	1360	135		
542	253330	Sue 75	1360	137		
543	253331	Sue 76	1360	139		
544	253332	Sue 77	1360	141		
545	253333	Sue 78	1360	143		
546	253334	Sue 79	1360	145		
547	253335	Sue 80	1360	147		
548	253336	Sue 81	1360	149		
549	253337	Sue 82	1360	151		
550	253338	Sue 83	1360	153		
551	253339	Sue 84	1360	155		

PHOENIX, ARIZONA

2001 AUG 15 A 8:26

RECEIVED
B.L.M. AZ STATE OFFICE

EXHIBIT A

Unpatented Lode Claims and Mill Site Claims:
Pinal Co., AZ Pioneer-Mineral Creek-Cochran-Copper Butte-Riverside Mining Districts

	A	B	C	D	E	F
552	253340	Sue 85	1360	157		
553	253341	Sue 86	1360	159		
554	253342	Sue 87	1360	161		
555	253343	Sue 88	1360	163		
556	253344	Sue 89	1360	165		
557	253345	Sue 90	1360	167		
558	253346	Sue 91	1360	169		
559	253347	Sue 92	1360	171		
560	253348	Sue 93	1360	173		
561	253349	Sue 94	1360	175		
562	253350	Sue 95	1360	177		
563	253351	Sue 96	1360	179		
564	253352	Sue 97	1360	181		
565	253353	Sue 98	1360	183		
566	253354	Sue 99	1360	185		
567	253355	Sue 100	1360	187		
568	253356	Sue 101	1360	189		
569	253357	Sue 102	1360	191		
570	253358	Sue 103	1360	193		
571	253359	Sue 104	1360	195		
572	253360	Sue 105	1360	197		
573	253361	Sue 116	1360	199		
574	253362	Sue 117	1360	201		
575	253363	Sue 118	1360	203		
576	253364	Sue 119	1360	205		
577	253365	Sue 201	1360	207		
578	253366	TW 12	1360	241		
579	253367	TW 13	1360	243		
580	253368	TW 14, Amended	1360	245	1381	901
581	253369	TW 15	1360	247		
582	253370	TW 16	1360	249		
583	253371	TW 17	1360	251		
584	253372	TW 18	1360	253		
585	253373	TW 19	1360	255		
586	253374	TW 20	1360	257		
587	253375	TW 21	1360	259		
588	253376	TW 22	1360	261		
589	253377	TW 23	1360	263		
590	253378	TW 24	1360	265		

PHOENIX, ARIZONA

2001 AUG 15 A 8:26

RECEIVED
B.L.M. AZ STATE OFFICE

EXHIBIT A

Unpatented Lode Claims and Mill Site Claims:

Pinal Co., AZ Pioneer-Mineral Creek-Cochran-Copper Butte-Riverside Mining Districts

	A	B	C	D	E	F
591	253379	TW 25	1360	267		
592	253380	TW 26	1360	269		
593	253381	TW 29	1360	271		
594	253382	TW 30	1360	273		
595	253383	TW 31	1360	275		
596	253384	TW 32	1360	277		
597	253385	TW 33	1360	279		
598	253386	TW 34	1360	281		
599	253387	TW 35	1360	283		
600	253388	TW 36	1360	285		
601	253389	TW 37	1360	287		
602	253390	TW 38	1360	289		
603	253391	TW 39	1360	291		
604	253392	TW 40	1360	293		
605	253393	TW 41	1360	295		
606	253394	TW 42	1360	297		
607	253395	TW 43	1360	299		
608	253396	TW 44	1360	301		
609	253397	TW 45	1360	303		
610	253398	TW 46	1360	305		
611	253399	TW 47	1360	307		
612	253400	TW 48	1360	309		
613	253401	TW 49	1360	311		
614	253402	TW 50	1360	313		
615	253403	TW 51	1360	315		
616	253404	TW 52	1360	317		
617	253405	TW 53	1360	319		
618	253406	TW 54	1360	321		
619	253407	TW 55	1360	323		
620	253408	TW 56	1360	325		
621	253409	TW 57	1360	327		
622	253410	TW 58	1360	329		
623	253411	TW 59	1360	331		
624	253412	TW 60	1360	333		
625	253413	TW 61	1360	335		
626	253414	TW 62	1360	337		
627	253415	TW 63	1360	339		
628	253416	TW 64	1360	341		
629	253417	TW 65	1360	343		

PHOENIX, ARIZONA

2001 AUG 15 A 8:26

RECEIVED
B.L.M. AZ STATE OFFICE

EXHIBIT A

Unpatented Lode Claims and Mill Site Claims:
Pinal Co., AZ Pioneer-Mineral Creek-Cochran-Copper Butte-Riverside Mining Districts

	A	B	C	D	E	F
630	253418	TW 66	1360	345		
631	253419	TW 67	1360	347		
632	253420	TW 68	1360	349		
633	253421	TW 69	1360	351		
634	253422	TW 70	1360	353		
635	253423	TW 71	1360	355		
636	253424	TW 72	1360	357		
637	253425	TW 73	1360	359		
638	253426	TW 74	1360	361		
639	253427	TW 75	1360	363		
640	253428	TW 102	1360	365		
641	253429	TW 103	1360	367		
642	253430	TW 104	1360	369		
643	253456	Copper Butte 20	1359	975		
644	253457	Copper Butte 21	1359	977		
645	253460	Terra 1	1360	209		
646	253461	Terra 2, Amended	1360	211	1381	895
647	253462	Terra 3	1360	213		
648	253463	Terra 4	1360	215		
649	253464	Terra 5	1360	217		
650	253467	Terra 8	1360	223		
651	253468	Terra 9	1360	225		
652	253469	Terra 10	1360	227		
653	253470	Terra 11	1360	229		
654	253471	Terra 12	1360	231		
655	253472	Terra 13	1360	233		
656	253473	Terra 14, Amended	1360	235	1381	897
657	253474	Terra 15, Amended	1360	237	1381	899
658	253475	Terra 16	1360	239		
659	253476	Walnut Canyon 1	1360	295		
660	253477	Walnut Canyon 2	1360	393		
661	253478	Walnut Canyon 3	1360	391		
662	253479	Walnut Canyon 4	1360	389		
663	253480	Walnut Canyon 5	1360	387		
664	253481	Walnut Canyon 6	1360	385		
665	253482	Walnut Canyon 7	1360	383		
666	253483	Walnut Canyon 8	1360	381		
667	253485	Walnut Canyon 14	1360	377		
668	253486	Walnut Canyon 15	1360	375		

PHOENIX, ARIZONA
2001 AUG 15 A 8:26
RECEIVED
B.L.M. AZ STATE OFFICE

EXHIBIT A

Unpatented Lode Claims and Mill Site Claims:

Pinal Co., AZ Pioneer-Mineral Creek-Cochran-Copper Butte-Riverside Mining Districts

	A	B	C	D	E	F
669	253487	Walnut Canyon 18	1360	373		
670	253488	Walnut Canyon 19	1360	371		
671	277468	AX-A No. 1	1487	178-179		
672	277469	AX-A No. 2	1487	180-181		
673	277470	AX-A No. 3	1487	182-183		
674	277471	AX-A No. 4	1487	184-185		
675	277472	AX-A No. 5	1487	186-187		
676	277474	AX-A No. 7	1487	190-191		
677	277498	AX-A No. 31	1487	074-075		
678	277499	AX-A No. 32	1487	076-077		
679	277500	AX-A No. 33	1487	078-079		
680	277501	AX-A No. 34	1487	080-081		
681	277503	AX-A No. 36	1487	084-085		
682	277505	AX-A No. 38	1487	088-089		
683	277507	AX-A No. 40	1487	092-093		
684	277522	AX-A No. 55	1487	122-123		
685	277523	AX-A No. 56	1487	124-125		
686	277524	AX-A No. 57	1487	126-127		
687	277525	AX-A No. 58	1487	128-129		
688	277526	AX-A No. 59	1487	130-131		
689	277527	AX-A No. 60	1487	132-133		
690	277528	AX-A No. 61	1487	134-135		
691	277529	AX-A No. 62	1487	136-137		
692	277530	AX-A No. 63	1487	138-139		
693	277531	AX-A No. 64	1487	140-141		
694	277532	AX-A No. 65	1487	142-143		
695	277533	AX-A No. 66	1487	144-145		
696	277534	AX-A No. 67	1487	146-147		
697	277535	AX-A No. 68	1487	148-149		
698	277536	AX-A No. 69	1487	150-151		
699	277537	AX-A No. 70	1487	152-153		
700	277538	AX-A No. 71	1487	154-155		
701	277540	AX-A No. 73	1487	158-159		
702	277542	AX-A No. 75	1487	162-163		
703	277544	AX-A No. 77	1487	166-167		
704	277550	AXER No. 1	1487	238-239		
705	277551	AXER No. 2	1487	240-241		
706	277552	AXER No. 3	1487	242-243		
707	277553	AXER No. 4	1487	244-245		

RECEIVED
B.L.M. AZ STATE OFFICE
2001 AUG 15 A 8:26

EXHIBIT A

Unpatented Lode Claims and Mill Site Claims:

Pinal Co., AZ Pioneer-Mineral Creek-Cochran-Copper Butte-Riverside Mining Districts

	A	B	C	D	E	F
708	277554	AXER No. 5	1487	246-247		
709	277555	AXER No. 6	1487	248-249		
710	277556	AXER No. 7	1487	250-251		
711	277557	AXER No. 8	1487	252-253		
712	277558	AXER No. 9	1487	254-255		
713	277559	AXER No. 10	1487	256-257		
714	277560	AXER No. 11	1487	258-259		
715	277561	AXER No. 12	1487	260-261		
716	277562	AXER No. 13	1487	262-263		
717	277563	AXER No. 14	1487	264-265		
718	277564	AXER No. 15	1487	266-267		
719	277565	AXER No. 16	1487	268-269		
720	277566	AXER No. 17	1487	270-271		
721	277567	AXER No. 18	1487	272-273		
722	277568	AXER No. 19	1487	274-275		
723	277569	AXER No. 20	1487	276-277		
724	277570	AXER No. 21	1487	278-279		
725	277571	AXER No. 22	1487	280-281		
726	277572	AXER No. 23	1487	282-283		
727	277573	AXER No. 24	1487	284-285		
728	277574	AXER No. 25	1487	286-287		
729	277575	AXER No. 26	1487	288-289		
730	277576	AXER No. 27	1487	290-291		
731	277577	AXER No. 28	1487	292-293		
732	277578	AXER No. 29	1487	294-295		
733	277579	AXER No. 30	1487	296-297		
734	277580	AXER No. 31	1487	298-299		
735	277581	AXER No. 32	1487	300-301		
736	277582	AXER No. 33	1487	302-303		
737	277583	AXER No. 34	1487	304-305		
738	277584	AXER No. 35	1487	306-307		
739	277585	AXER No. 36	1487	308-309		
740	277586	AXER No. 37	1487	310-311		
741	277587	AXER No. 38	1487	312-313		
742	277588	AXER No. 39	1487	314-315		
743	277589	AXER No. 40	1487	316-317		
744	277590	AXER No. 41	1487	318-319		
745	277591	AXER No. 42	1487	320-321		
746	277592	AXER No. 43	1487	322-323		

PHOENIX, ARIZONA

2001 AUG 15 A 8:26

RECEIVED
B.L.M. AZ STATE OFFICE

EXHIBIT A

Unpatented Lode Claims and Mill Site Claims:
Pinal Co., AZ Pioneer-Mineral Creek-Cochran-Copper Butte-Riverside Mining Districts

	A	B	C	D	E	F
747	277593	AXER No. 44	1487	324-325		
748	277594	AXER No. 45	1487	326-327		
749	277595	AXER No. 46	1487	328-329		
750	277596	AXER No. 47	1487	330-331		
751	277597	AXER No. 48	1487	332-333		
752	277598	AXER No. 49	1487	334-335		
753	277599	AXER No. 50	1487	336-337		
754	277600	AXER No. 51	1487	338-339		
755	277601	AXER No. 52	1487	340-341		
756	277602	AXER No. 53	1487	342-343		
757	277603	AXER No. 54	1487	344-345		
758	277604	AXER No. 55	1487	346-347		
759	277605	AXER No. 56	1487	348-349		
760	277606	AXER No. 57	1487	350-351		
761	277607	AXER No. 58	1487	352-353		
762	277608	AXER No. 59	1487	354-355		
763	277609	AXER No. 60	1487	356-357		
764	277610	AXER No. 61	1487	358-359		
765	277611	AXER No. 62	1487	360-361		
766	277612	AXER No. 63	1487	362-363		
767	277613	AXER No. 64	1487	364-365		
768	277614	AXER No. 65	1487	366-367		
769	277615	AXER No. 66	1487	368-369		
770	277616	AXER No. 67	1487	370-371		
771	277617	AXER No. 68	1487	372-373		
772	277618	AXER No. 69	1487	374-375		
773	277619	AXER No. 70	1487	376-377		
774	277620	AXER No. 71	1487	378-379		
775	277621	AXER No. 72	1487	380-381		
776	277622	AXER No. 73	1487	382-383		
777	277623	AXER No. 74	1487	384-385		
778	277624	AXER No. 75	1487	386-387		
779	277625	AXER No. 76	1487	388-389		
780	277626	AXER No. 77	1487	390-391		
781	277627	AXER No. 78	1487	392-393		
782	277628	AXER No. 79	1487	394-395		
783	277629	AXER No. 80	1487	396-397		
784	277630	AXER No. 81	1487	398-399		
785	277631	AXER No. 82	1487	400-401		

PHOENIX, ARIZONA

2001 AUG 15 A 8:26

RECEIVED
B.L.M. AZ STATE OFFICE

EXHIBIT A

Unpatented Lode Claims and Mill Site Claims:

Pinal Co., AZ Pioneer-Mineral Creek-Cochran-Copper Butte-Riverside Mining Districts

	A	B	C	D	E	F
786	277632	AXER No. 83	1487	402-403		
787	277633	AXER No. 84	1487	404-405		
788	277634	AXER No. 85	1487	406-407		
789	277635	AXER No. 86	1487	408-409		
790	277636	AXER No. 87	1487	410-411		
791	277637	AXER No. 88	1487	412-413		
792	277638	AXER No. 89	1487	414-415		
793	277639	AXER No. 90	1487	416-417		
794	277640	AXER No. 91	1487	418-419		
795	277641	AXER No. 92	1487	420-421		
796	277642	AXER No. 93	1487	422-423		
797	277643	AXER No. 94	1487	424-425		
798	277644	AXER No. 95	1487	426-427		
799	277645	AXER No. 96	1487	428-429		
800	277646	AXER No. 97	1487	430-431		
801	277647	AXER No. 98	1487	432-433		
802	277648	AXER No. 99	1487	434-435		
803	277649	AXER No. 100	1487	436-437		
804	277650	AXER No. 101	1487	438-439		
805	277651	AXER No. 102	1487	440-441		
806	277652	AXER No. 103	1487	442-443		
807	277653	AXER No. 104	1487	444-445		
808	277654	AXER No. 105	1487	446-447		
809	277655	AXER No. 106	1487	448-449		
810	277656	AXER No. 107	1487	450-451		
811	277657	AXER No. 108	1487	452-453		
812	277658	AXER No. 109	1487	454-455		
813	277659	AXER No. 110	1487	456-457		
814	277660	AXER No. 111	1487	458-459		
815	277661	AXER No. 112	1487	460-461		
816	277662	AXER No. 113	1487	462-463		
817	277663	AXER No. 114	1487	464-465		
818	277664	AXER No. 115	1487	466-467		
819	277665	AXER No. 116	1487	468-469		
820	277666	AXER No. 117	1487	470-471		
821	277667	AXER No. 118	1487	472-473		
822	277668	AXER No. 119	1487	474-475		
823	277669	AXER No. 120	1487	476-477		
824	277670	AXER No. 121	1487	478-479		

PHOENIX, ARIZONA

2001 AUG 15 A 8:26

RECEIVED
B.L.M. AZ STATE OFFICE

EXHIBIT A

Unpatented Lode Claims and Mill Site Claims:

Pinal Co., AZ Pioneer-Mineral Creek-Cochran-Copper Butte-Riverside Mining Districts

	A	B	C	D	E	F
825	277671	AXER No. 122	1487	480-481		
826	277672	AXER No. 123	1487	482-483		
827	277673	AXER No. 124	1487	484-485		
828	289373	Butte #1	1553	378		
829	289374	Butte #2	1553	379		
830	299654	Raycon 46	1640	316-317		
831	299656	Raycon 48	1640	320-321		
832	299658	Raycon 50	1640	324-325		
833	299660	Raycon 52	1640	328-329		
834	299662	Raycon 54	1640	332-333		
835	299664	Raycon 56	1640	336-337		
836	299673	Raycon 65	1640	354-355		
837	299674	Raycon 66	1640	356-357		
838	299675	Raycon 67	1640	358-359		
839	299676	Raycon 68	1640	360-361		
840	299677	Raycon 69	1640	362-363		
841	299678	Raycon 70	1640	364-365		
842	299693	Raycon 85	1640	394-395		
843	299694	Raycon 86	1640	396-397		
844	299695	Raycon 87	1640	398-399		
845	303735	Elder 3	1671	22		
846	303736	Elder 4	1671	24		
847	303737	Elder 5	1671	26		
848	303738	Elder 6	1671	28		
849	303739	Elder 7	1671	30		
850	303740	Elder 8	1671	32		
851	303741	Elder 9	1671	34		
852	303742	Elder 10	1671	36		
853	303743	Elder 11	1671	38		
854	303744	Elder 12	1671	40		
855	303747	Elder 15, Amended	1671	46	1869	964-965
856	303749	Elder 17	1671	50		
857	303751	Elder 19	1671	54		
858	303753	Elder 21	1671	58		
859	303755	Elder 23	1671	62		
860	303762	Elder 30	1671	76		
861	303763	Elder 31	1671	78		
862	303764	Elder 32	1671	80		
863	303765	Elder 33	1671	82		

PHOENIX, ARIZONA

2001 AUG 15 A 8:25

RECEIVED
B.L.M. AZ STATE OFFICE

EXHIBIT A

Unpatented Lode Claims and Mill Site Claims:

Pinal Co., AZ Pioneer-Mineral Creek-Cochran-Copper Butte-Riverside Mining Districts

	A	B	C	D	E	F
864	303766	Elder 34	1671	84		
865	303767	Elder 35	1671	86		
866	303768	Elder 36	1671	88		
867	303769	Elder 37	1671	90		
868	303770	Elder 38	1671	92		
869	303771	Elder 39	1671	94		
870	303772	Elder 48	1671	96		
871	303773	Elder 49	1671	98		
872	303774	Elder 50	1671	100		
873	303775	Elder 51	1671	102		
874	303776	Elder 52	1671	104		
875	303777	Elder 53	1671	106		
876	303778	Elder 54	1671	108		
877	303779	Elder 55	1671	110		
878	303780	Elder 56	1671	112		
879	303781	Elder 57	1671	114		
880	315170	Elder 2	1752	867		
881	315171	Elder 40	1752	869		
882	315172	Elder 41	1752	871		
883	315173	Elder 42	1752	873		
884	315174	Elder 43	1752	875		
885	315175	Elder 44	1752	877		
886	315176	Elder 45	1752	879		
887	315177	Elder 46	1752	881		
888	315178	Elder 47	1752	883		
889	315179	Elder 58	1752	885		
890	315180	Elder 59	1752	887		
891	315181	Elder 60	1752	889		
892	315182	Elder 61	1752	891		
893	315183	Elder 62	1752	962-963		
894	315184	Elder 63	1752	895		
895	315185	Elder 64	1752	897		
896	315186	Elder 65	1752	899		
897	325895	Sue 65	1869	958-959		
898	325896	Sue 70	1869	960-961		
899	325897	Mescal No. 48	1869	912-913		
900	325898	Ray Southern 14	1869	928-929		
901	325899	Ray Southern	1869	930-931		
902	325900	Ray Southern 16-A	1869	932-933		

PHOENIX, ARIZONA

2001 AUG 15 A 8:25

B.L.M. AZ STATE OFFICE
RECEIVED

EXHIBIT A

Unpatented Lode Claims and Mill Site Claims:
Pinal Co., AZ Pioneer-Mineral Creek-Cochran-Copper Butte-Riverside Mining Districts

	A	B	C	D	E	F
903	325901	Elder 13A	1869	962-963		
904	325902	Elder 18A	1869	966-967		
905	325903	Elder 22A	1869	968-969		
906	325904	Bur No. 35	1869	972-973		
907	325905	Bur No. 36	1869	974-975		
908	325906	Bur No. 38	1869	976-977		
909	325907	Bur No. 81	1869	982-983		
910	325908	Ray No. 98	1869	986-987		
911	333067	LOT 5	2080	959-960		
912	333068	C.E. #1	2080	961-962		
913	333069	C.E. #2	2080	963-964		
914	333070	C.E. #3	2080	965-966		
915	333071	C.E. #4	2080	967-968		
916	333072	C.E. #5	2080	969-970		
917	338178	Nat No. 5	1996	3593		
918	338179	Nat No. 6	1996	3594		
919	338180	Nat No. 7	1196	3595		
920	338181	Nat No. 8	1996	3596		
921	338182	Nat No. 9	1996	3597		
922	338183	Nat No. 10	1996	3598		
923	338184	Nat No. 11	1996	3599		
924	338185	Nat No. 12	1996	3600		
925	338186	Nat No. 13	1996	3601		
926	338187	Nat No. 14	1996	3602		
927	338188	Nat No. 15	1996	3603		
928	338189	Nat No. 16	1996	3604		
929	344575	TORTILLA 1	1997	4762		
930	344576	TORTILLA 2	1997	4763		
931	344577	TORTILLA 3	1997	4764		
932	344578	TORTILLA 4	1997	4765		
933	344579	TORTILLA 5	1997	4766		
934	344580	TORTILLA 6	1997	4767		
935	344581	TORTILLA 7	1997	4768		
936	344582	TORTILLA 8	1997	4769		
937	344583	TORTILLA 9	1997	4770		
938	344584	TORTILLA 10	1997	4771		
939	344585	TORTILLA 11	1997	4772		
940	344586	TORTILLA 12	1997	4773		
941	344587	TORTILLA 13	1997	4774		

PHOENIX, ARIZONA

2001 AUG 15 A 8:25

RECEIVED
B.L.M. AZ STATE OFFICE

EXHIBIT A

Unpatented Lode Claims and Mill Site Claims:

Pinal Co., AZ Pioneer-Mineral Creek-Cochran-Copper Butte-Riverside Mining Districts

	A	B	C	D	E	F
942	344588	TORTILLA 14	1997	4775		
943	344652	TORTILLA 15	1997	6417		
944	344653	TORTILLA 16	1997	6418		
945	344654	TORTILLA 17	1997	6419		
946	344655	TORTILLA 18	1997	6420		
947	344656	TORTILLA 19	1997	6421		
948	344657	TORTILLA 20	1997	6422		
949	344658	TORTILLA 21	1997	6423		
950	344659	TORTILLA 22	1997	6424		
951	344660	TORTILLA 23	1997	6425		
952	344661	TORTILLA 24	1997	6426		
953	344662	TORTILLA 25	1997	6427		
954	344663	TORTILLA 26	1997	6428		
955	344664	TORTILLA 27	1997	6429		
956	344665	TORTILLA 28	1997	6430		
957	344666	TORTILLA 29	1997	6431		
958	344667	TORTILLA 30	1997	6432		
959	344668	TORTILLA 31	1997	6433		
960	344669	TORTILLA 32	1997	6434		
961	344670	TORTILLA 33	1997	6435		
962	344671	TORTILLA 34	1997	6436		
963	344672	TORTILLA 35	1997	6437		
964	344673	TORTILLA 36	1997	6438		
965	344757	HACKBERRY 45	1997	8632		
966	344758	HACKBERRY 46	1997	8633		
967	344759	HACKBERRY 47	1997	8634		
968	344760	HACKBERRY 48	1997	8635		
969	344761	HACKBERRY 49	1997	8636		
970	344762	HACKBERRY 50	1997	8637		
971	344763	HACKBERRY 51	1997	8638		
972	344764	HACKBERRY 52	1997	8639		
973	344765	HACKBERRY 53	1997	8640		
974	344766	HACKBERRY 54	1997	8641		
975	344767	HACKBERRY 55	1997	8642		
976	344768	HACKBERRY 56	1997	8643		
977	344769	HACKBERRY 57	1997	8644		
978	344770	HACKBERRY 58	1997	8645		
979	344771	HACKBERRY 59	1997	8646		
980	344772	HACKBERRY 60	1997	8647		

PHOENIX, ARIZONA

2001 AUG 15 A 8:25

B.L.M. AZ STATE OFFICE
RECEIVED

EXHIBIT A

Unpatented Lode Claims and Mill Site Claims:

Pinal Co., AZ Pioneer-Mineral Creek-Cochran-Copper Butte-Riverside Mining Districts

	A	B	C	D	E	F
981	344773	HACKBERRY 61	1997	8648		
982	344774	HACKBERRY 62	1997	8649		
983	345121	HACKBERRY 63	1997	9613		
984	345122	HACKBERRY 64	1997	9614		
985	345123	HACKBERRY 65	1997	9615		
986	345124	HACKBERRY 66	1997	9616		
987	345125	HACKBERRY 67	1997	9617		
988	345126	HACKBERRY 68	1997	9618		
989	345127	HACKBERRY 69	1997	9619		
990	345128	HACKBERRY 70	1997	9620		
991	345129	HACKBERRY 71	1997	9621		
992	345188	HACKBERRY 1	1997	10513		
993	345189	HACKBERRY 2	1997	10514		
994	345190	HACKBERRY 3	1997	10515		
995	345191	HACKBERRY 4	1997	10516		
996	345192	HACKBERRY 5	1997	10517		
997	345193	HACKBERRY 6	1997	10518		
998	345194	HACKBERRY 7	1997	10519		
999	345195	HACKBERRY 8	1997	10520		
1000	345196	HACKBERRY 9	1997	10521		
1001	345197	HACKBERRY 10	1997	10522		
1002	345198	HACKBERRY 11	1997	10523		
1003	345199	HACKBERRY 12	1997	10524		
1004	345200	HACKBERRY 13	1997	10525		
1005	345201	HACKBERRY 14	1997	10526		
1006	345202	HACKBERRY 15	1997	10527		
1007	345203	HACKBERRY 16	1997	10528		
1008	345204	HACKBERRY 17	1997	10529		
1009	345205	HACKBERRY 18	1997	10530		
1010	345206	HACKBERRY 19	1997	10531		
1011	345207	HACKBERRY 20	1997	10532		
1012	345208	HACKBERRY 21	1997	10533		
1013	345209	HACKBERRY 22	1997	10534		
1014	345210	HACKBERRY 23	1997	10535		
1015	345211	HACKBERRY 24	1997	10536		
1016	345212	HACKBERRY 25	1997	10537		
1017	345213	HACKBERRY 26	1997	10538		
1018	345214	HACKBERRY 27	1997	10539		
1019	345215	HACKBERRY 28	1997	10540		

RECEIVED
B.L.M. AZ STATE OFFICE
2001 AUG 15 A 8:25
PHOENIX, ARIZONA

EXHIBIT A

Unpatented Lode Claims and Mill Site Claims:

Pinal Co., AZ Pioneer-Mineral Creek-Cochran-Copper Butte-Riverside Mining Districts

	A	B	C	D	E	F
1020	345216	HACKBERRY 29	1997	10541		
1021	345217	HACKBERRY 30	1997	10542		
1022	345218	HACKBERRY 31	1997	10543		
1023	345219	HACKBERRY 32	1997	10544		
1024	345220	HACKBERRY 33	1997	10545		
1025	345221	HACKBERRY 34	1997	10546		
1026	345222	HACKBERRY 35	1997	10547		
1027	345223	HACKBERRY 36	1997	10548		
1028	345224	HACKBERRY 37	1997	10549		
1029	345225	HACKBERRY 38	1997	10550		
1030	345226	HACKBERRY 39	1997	10551		
1031	345227	HACKBERRY 40	1997	10552		
1032	345228	HACKBERRY 41	1997	10553		
1033	345229	HACKBERRY 42	1997	10554		
1034	345230	HACKBERRY 43	1997	10555		
1035	345231	HACKBERRY 44	1997	10556		
1036	345354	HACKBERRY 72	1997	13038		
1037	345355	HACKBERRY 73	1997	13039		
1038	345356	HACKBERRY 74	1997	13040		
1039	345357	HACKBERRY 75	1997	13041		
1040	345358	HACKBERRY 76	1997	13042		
1041	345359	HACKBERRY 77	1997	13043		
1042	345360	HACKBERRY 78	1997	13044		
1043	345361	HACKBERRY 79	1997	13045		
1044	345362	HACKBERRY 80	1997	13046		
1045	345363	HACKBERRY 81	1997	13047		
1046	345364	HACKBERRY 82	1997	13048		
1047	345365	HACKBERRY 83	1997	13049		
1048	345366	HACKBERRY 84	1997	13050		
1049	345367	HACKBERRY 85	1997	13051		
1050	345368	HACKBERRY 86	1997	13052		
1051	345369	HACKBERRY 87	1997	13053		
1052	345370	HACKBERRY 88	1997	13054		
1053	345371	HACKBERRY 89	1997	13055		
1054	345372	HACKBERRY 90	1997	13056		
1055	345373	HACKBERRY 91	1997	13057		
1056	345374	HACKBERRY 92	1997	13058		
1057	345375	HACKBERRY 93	1997	13059		
1058	345376	HACKBERRY 94	1997	13060		

PHOENIX, ARIZONA
2001 AUG 15 A 8:25
RECEIVED
B.L.M. AZ STATE OFFICE

EXHIBIT A

Unpatented Lode Claims and Mill Site Claims:
Pinal Co., AZ Pioneer-Mineral Creek-Cochran-Copper Butte-Riverside Mining Districts

	A	B	C	D	E	F
1059	345377	HACKBERRY 95	1997	13061		
1060	345378	HACKBERRY 96	1997	13062		
1061	345379	HACKBERRY 97	1997	13063		
1062	345380	HACKBERRY 98	1997	13064		
1063	345381	HACKBERRY 99	1997	13065		
1064	345382	HACKBERRY 100	1997	13066		
1065	345383	HACKBERRY 101	1997	13067		
1066	345384	HACKBERRY 102	1997	13068		
1067	345385	HACKBERRY 103	1997	13069		
1068	345386	HACKBERRY 104	1997	13070		
1069	345387	HACKBERRY 105	1997	13071		
1070	345388	HACKBERRY 106	1997	13072		
1071	345389	HACKBERRY 107	1997	13073		
1072	345629	RUSTLER 1	1997	13769		
1073	345630	RUSTLER 2	1997	13770		
1074	345631	RUSTLER 3	1997	13771		
1075	345632	RUSTLER 4	1997	13772		
1077	353756	M. Tiger	2000	30547		

RECEIVED
B.L.M. AZ STATE OFFICE
2001 AUG 15 A 8:25
PHOENIX, ARIZONA

United States Department of the Interior
Bureau of Land Management
BUSINESS & SUPPORT SVCS DIV
ONE N CENTRAL AVE SUITE 800
PHOENIX, AZ 85004 -4427
Phone: (602) 417-9200

Receipt

No: 1544971

Transaction #: 1596350
Date of Transaction: 08/15/2007

ENTERED INTO COMPUTER
AUG 21 2007 PB VERIFIED

CUSTOMER:	ASARCO INC 1150 N 7TH AVE TUCSON,AZ 85705

LINE #	QTY	DESCRIPTION	REMARKS	UNIT PRICE	TOTAL
1	1.00	LOCATABLE MINERALS / MINING CLAIMS-NOT NEW-UNADJUD,ONE AUTH NO. ONLY / MINING CLAIM MONEY RECEIVED (455) **CASES:** AMC48401/$148125.00	MAINT 2008 (1185)	- n/a -	148125.00
				TOTAL:	**$148,125.00**

PAYMENT INFORMATION				
1	AMOUNT:	$148,125.00	POSTMARKED:	8/13/07 0:00
	TYPE:	CHECK	RECEIVED:	08/15/2007
	CHECK NO:	0000358328		
	NAME:	ASARCO LLC 1150 N 7TH AVE TUCSON AZ 85705		

REMARKS

This receipt was generated by the automated BLM Collections and Billing System and is a paper representation of a portion of the official electronic record contained therein.

Message:

1185 ROWS RETRIEVED



CBS Export Results Report

☐ Include Resolved Records

Record Status

- ○ Error Records (E/M/I)
- ○ Accepted Records (A/W)
- ○ "On Hold" Records (H)
- ◉ All Records (for s/n or receipt nr)
- ○ Exported, No Results From CBS
- ○ New (not yet exported)

Search Criteria

Enter export Date (mm/dd/yyyy): ALL

Serial Number match (optional):

Receipt Nr (optional): 1544971

Export Nr (exclusive):

LR2000 User (defaults to login): ALL

Query | Reset

Responsible Area (Errors Only)

- ○ User (U,X)
- ○ Programmer (P,X)
- ◉ All (U,P,X)

User Guide

	Resend?	Export Nr	A/D	Serial Nr	Mult	Code	$ Amount	Remarks	Receipt Nr	LR2000 User	#Msg	Resolved?	OK	Stat1	Ar
1	☐	1345108	A	AMC1186		582	125.00	2008	1544971	P5BROWN		☐			

LEAD AMC FILE NUMBERS:

46122
66892
101235
289500
292727
293492
294150
294346
298849
298861
298929
305755
321860
324229

324366
324842
326065
326786
329064
329094
330967
331727
333390
334772
340495
340956
341652
344109

Message:

1004 ROWS RETRIEVED

CBS Export Results Report

☐ **Include Resolved Records**

Record Status

- ○ **Error Records (E/M/I)**
- ○ **Accepted Records (A/W)**
- ○ **"On Hold" Records (H)**
- ◉ **All Records (for s/n or receipt nr)**
- ○ **Exported, No Results From CBS**
- ○ **New (not yet exported)**

S earch Criteria

Enter export Date (mm/dd/yyyy) ALL

Serial Number match (optional)

Receipt Nr (optional) 1545951

Export Nr (exclusive)

LR2000 User (defaults to login) ALL

Query Reset

Responsible Ar

- ○ **User (U,X)**
- ○ **Programme**
- ◉ **All (U,P,X)**

User

	Resend?	Export Nr	A/D	Serial Nr	Mult	Code	$ Amount	Remarks	Receipt Nr	LR2000 User	#Msg
1	☐	1553629	A	AMC340515		582	125.00	2008	1545951	ABUNDA	1

Ame 340495 ✓
341652
334772
340495 ✓
329094
330967
331727
324842
329064
66892
101235
289500
293492
294346
298849
321860
324229
326786

333390
292727
294150
298861
298929
305755
324366
340956
344109
46122
326065

VERIFIED
OCT 02 2007 PB

August 10, 2007

CERTIFIED MAIL - Return Receipt Requested

Bureau of Land Management
Arizona State Office
One North Central Avenue, Suite 800
Phoenix, AZ 85004-4427

RE: **NOTICE OF PAYMENT OF ANNUAL CLAIM MAINTENANCE FEES**

This will serve as notice that Phelps Dodge Mining Company, a division of Phelps Dodge Corporation, whose address for the purposes of this filing is 1124 W. Thatcher Blvd. Suite 98, Safford, AZ 85546, intends to hold the mining claims and/or mill sites described on Exhibit A attached hereto for the assessment year ending at 12 o'clock, noon, September 1, 2008 by payment of the annual assessment fee of $125 per claim or site. Payment of such amount is made herewith for such assessment year for each of the claims and sites, the name and BLM serial number of which, and the book and page or index of recording of the location notice in the official records of Graham County, AZ, of which, is set forth on Exhibit A attached hereto and by this reference incorporated herein.

Please return all originals with date-time stamp and with receipt for payment to my attention at the above address.

PHELPS DODGE MINING COMPANY,
a division of Phelps Dodge Corporation

Jerry Sako

Jerry Sako, Resource Management
Phone: (928) 792-5914
e-Mail: Jerald_Sako@FMI.com

Encl: Check #578255 (Safford_PDMC)

STATE OF ARIZONA)
) ss.
County of Graham)

This instrument was acknowledged before me this 10th day of August, 2007, by Jerry Sako, Resource Analyst, Phelps Dodge Mining Company, a division of Phelps Dodge Corporation, a New York corporation, for and on behalf of the corporation.

My Commission Expires:

OFFICIAL SEAL
RICK SKINNER
NOTARY PUBLIC - State of Arizona
GRAHAM COUNTY
My Comm. Expires Feb. 9, 2011

Notary Public

RECEIVED
B.L.M. AZ STATE OFFICE
2007 AUG 14 A 9:54
PHOENIX, ARIZONA

VERIFIED
OCT 02 2007 CB

ENTERED INTO COMPUTER
9/20/07 CB

1004

Safford District - Unpatented Claims Summary

District	Group	Land Class	Type	Count	Acres
Lone Star					
	DP Ben Hur	BLM	Lode	31	637.515
	DP Chesley Wash	BLM	Lode	56	1,157.016
	DP Cliff	BLM	Lode	29	583.969
	DP Joy	BLM	Lode	21	423.801
	DP Mardis Gras	BLM	Lode	56	1,130.136
	LS A-1	BLM	Lode	1	19.335
	LS Ace	BLM	Lode	7	143.461
	LS Alpha	BLM	Lode	7	143.583
	LS Bush	BLM	Lode	5	83.200
	LS Con. Metals	BLM	Lode	1	20.310
	LS Coors	BLM	Lode	1	19.640
	LS Epsilon	BLM	Lode	1	20.661
	LS Garoga	BLM	Lode	6	123.705
	LS Griesidieck	BLM	Lode	1	7.100
	LS Ithaca	BLM	Lode	1	20.310
	LS Lone Star	BLM	Lode	8	98.700
	LS M	BLM	Lode	208	4,206.580
	LS Mas	BLM	Lode	81	1,673.541
	LS Pabst	BLM	Lode	1	19.400
	LS Schlitz	BLM	Lode	1	20.661
	LS Senorbac	BLM	Lode	4	71.000
	SZ AZCO	BLM	Lode	179	3,545.300
	SZ SG	BLM	Lode	53	105.000
	SZ SOB	BLM	Mill Site	218	1,090.000
	SZ SZ	BLM	Lode	25	435.600
	SZL Al	BLM	Lode	2	41.100
	SZL Basalt	BLM	Lode	8	161.800
	SZL Fox	BLM	Lode	8	164.800
	SZL GEM	BLM	Mill Site	206	1,022.000

PHOENIX, ARIZONA
2007 AUG 14 A 9:54
B.L.M. AZ STATE OFFICE
RECEIVED

District	Group	Land Class	Type	Count	Acres
	SZL Jerico	BLM	Lode	2	39.400
	SZL Pat	BLM	Lode	6	123.000
	SZL Shasta	BLM	Lode	4	82.200
	SZL SL	BLM	Lode	7	4.100
	SZLP Basalt	BLM	Lode	1	20.000
	SZLP Blowout	BLM	Lode	6	123.600
	SZLP Fox	BLM	Lode	4	82.400
	SZLP Pat	BLM	Lode	1	20.600
Grand Total				**1257**	**17,684.524**

RECEIVED
B.L.M. AZ STATE OFFICE
2007 AUG 14 A 9:54
PHOENIX, ARIZONA

EXHIBIT A

Graham County, Arizona

Type	Group	Name	AMC Number	T	R	S	Book	Page
Lode	Number:	786						
	DP Ben Hur							
		BH 21	340515 340495	5S	26E	24	510	117
		BH 4B	341652 341652	5S	26E	26	514	787
		BH 6B	341653	5S	26E	26	514	789
		BH 8B	341654	5S	26E	26	514	791
		BH 10B	341655	5S	26E	25	514	793
		BH 12B	341656	5S	26E	25	514	795
		BH 14B	341657	5S	26E	25	514	797
		BH 16B	341658	5S	26E	25	514	799
		BH 18B	341659	5S	26E	25	514	801
		BH 20B	341660	5S	26E	25	514	803
		BH 22B	341661	5S	26E	24	514	805
		BH 25B	341662	5S	26E	25	514	807
		BH 26B	341663	5S	26E	25	514	809
		BH 27B	341664	5S	26E	25	514	811
		BH 28B	341665	5S	26E	25	514	813
		BH 29B	341666	5S	26E	25	514	815
		BH 30B	341667	5S	26E	25	514	817
		BH 31B	341668	5S	26E	25	514	819
		BH 32B	341669	5S	26E	25	514	821
		BH 33B	341670	5S	26E	25	514	823
		BH 34B	341671	5S	26E	25	514	825
		BH 35B	341672	5S	26E	25	514	827
		BH 36B	341673	5S	26E	25	514	829
		BH 37B	341674	5S	26E	25	514	831
		BH 38B	341675	5S	26E	25	514	833
		BH 39B	341676	5S	26E	25	514	835
		BH 40B	341677	5S	26E	25	514	837
		BH 41B	341678	5S	26E	25	514	839
		BH 42B	341679	5S	26E	25	514	841
		BH 43B	341680	5S	26E	24	514	843
		BH 44B	341681 341652	5S	26E	24	514	845
	DP Chesley Wash							
		CHE 1	334772 334772	5S	25E	23	492	843
		CHE 2	334773	5S	25E	23	492	845
		CHE 3	334774	5S	25E	23	492	847
		CHE 4	334775	5S	25E	23	492	849

RECEIVED
B.L.M. AZ STATE OFFICE
2007 AUG 14 A 9 54
PHOENIX, ARIZONA

35

Type	Group	Name	AMC Number	T	R	S	Book	Page
		CHE 5	334776	5S	25E	23	492	851
		CHE 6	334777	5S	25E	23	492	853
		CHE 7	334778	5S	25E	23	492	855
		CHE 8	334779	5S	25E	23	492	857
		CHE 9	334780	5S	25E	23	492	859
		CHE 10	334781	5S	25E	23	492	861
		CHE 11	334782	5S	25E	26	492	863
		CHE 12	334783	5S	25E	26	492	865
		CHE 13	334784	5S	25E	26	492	867
		CHE 14	334785	5S	25E	26	492	869
		CHE 15	334786	5S	25E	26	492	871
		CHE 16	334787	5S	25E	26	492	873
		CHE 17	334788	5S	25E	26	492	875
		CHE 18	334789	5S	25E	26	492	877
		CHE 19	334790	5S	25E	26	492	879
		CHE 20	334791	5S	25E	26	492	881
		CHE 21	334792	5S	25E	26	492	883
		CHE 22	334793	5S	25E	26	492	885
		CHE 23	334794	5S	25E	26	492	887
		CHE 24	334795	5S	25E	26	492	889
		CHE 25	334796	5S	25E	26	492	891
		CHE 26	334797	5S	25E	26	492	893
		CHE 27	334798	5S	25E	26	492	895
		CHE 28	334799	5S	25E	26	492	897
		CHE 29	334800	5S	25E	23	492	899
		CHE 30	334801	5S	25E	23	492	901
		CHE 31	334802	5S	25E	23	492	903
		CHE 32	334803	5S	25E	23	492	905
		CHE 33	334804	5S	25E	23	492	907
		CHE 34	334805	5S	25E	23	492	909
		CHE 35	334806	5S	25E	23	492	911
		CHE 36	334807	5S	25E	23	492	913
		CHE 37	334808	5S	25E	23	492	915
		CHE 38	334809	5S	25E	23	492	917
		CHE 39	334810	5S	25E	26	492	919
		CHE 40	334811	5S	25E	26	492	921
		CHE 41	334812	5S	25E	26	492	923
		CHE 42	334813	5S	25E	26	492	925
		CHE 43	334814	5S	25E	26	492	927
		CHE 44	334815	5S	25E	26	492	929
		CHE 45	334816	5S	25E	26	492	931

RECEIVED
B.L.M. AZ STATE OFFICE
2007 AUG 14 A 9:54
PHOENIX, ARIZONA

41

Type	Group	Name	AMC Number	T	R	S	Book	Page
		CHE 46	334817	5S	25E	26	492	933
		CHE 47	334818	5S	25E	26	492	935
		CHE 48	334819	5S	25E	26	492	937
		CHE 49	334820	5S	25E	26	492	939
		CHE 50	334821	5S	25E	26	492	941
		CHE 51	334822	5S	25E	26	492	943
		CHE 52	334823	5S	25E	26	492	945
		CHE 53	334824	5S	25E	26	492	947
		CHE 54	334825	5S	25E	26	492	949
		CHE 55	334826	5S	25E	26	492	951
		CHE 56	334827 ~ 334772	5S	25E	26	492	953
	DP Cliff							
		Cliff 1R	340539 ~~340539~~ 340495	5S	26E	22	510	1
		Cliff 2R	340540	5S	26E	22	510	3
		Cliff 3R	340541	5S	26E	22	510	5
		Cliff 4R	340542	5S	26E	22	510	7
		Cliff 6R	340543	5S	26E	22	510	9
		Cliff 8R	340544	5S	26E	22	510	11
		Cliff 23R	340545	5S	26E	26	510	13
		Cliff 24R	340546	5S	26E	26	510	15
		Cliff 25R	340547	5S	26E	23	510	17
		Cliff 26R	340548	5S	26E	23	510	19
		Cliff 27R	340549	5S	26E	23	510	21
		Cliff 28R	340550	5S	26E	23	510	23
		Cliff 29R	340551	5S	26E	23	510	25
		Cliff 30R	340552	5S	26E	23	510	27
		Cliff 31R	340553	5S	26E	23	510	29
		Cliff 32R	340554 ~ 340495	5S	26E	23	510	31
		Cliff 41R Amended	340558	5S	26E	23	532	749
		Cliff 42R Amended	340559	5S	26E	23	532	751
		Cliff 43R Amended	340560	5S	26E	23	532	753
		Cliff 44R Amended	340561	5S	26E	23	532	755
		Cliff 45	340562	5S	26E	23	510	47
		Cliff 46	340563	5S	26E	23	510	49
		Cliff 59	340564	5S	26E	23	510	51
		Cliff 60	340565	5S	26E	23	510	53
		Cliff 61	340566	5S	26E	23	510	55
		Cliff 62	340567	5S	26E	23	510	57
		Cliff 63	340568	5S	26E	23	510	59
		Cliff 64	340569	5S	26E	14	510	61
		Cliff 65	340570	5S	26E	14	510	63

RECEIVED
B.L.M. AZ STATE OFFICE
2007 AUG 14 A 9:54
PHOENIX, ARIZONA

(40)

Type	Group	Name	AMC Number	T	R	S	Book	Page
	DP Joy		lead #					
		Joy 179	329113 - 329094	6S	26E	10	471	573
		Joy 181	329115 "	6S	26E	10	471	577
		Joy 189	329123 "	6S	26E	10	471	593
		Joy 190	329124	6S	26E	11	471	595
		Joy 191	329125	6S	26E	11	471	597
		Joy 192	329126	6S	26E	11	471	599
		Joy 193	329127	6S	26E	11	471	601
		Joy 194	329128	6S	26E	11	471	603
		Joy 195	329129	6S	26E	11	471	605
		Joy 196	329130 - 329094	6S	26E	11	471	607
		Joy 210A	329144 "	6S	26E	2	481	919
		Joy 212A	329145 "	6S	26E	2	481	923
		Joy 214	330969 330967	6S	26E	2	478	215
		Joy 216	330971 "	6S	26E	2	478	219
		Joy 218	330973 "	6S	26E	2	478	223
		Joy 303	331745 - 331727	6S	26E	14	483	801
		Joy 305	331747 "	6S	26E	14	483	805
		Joy 307	331749 "	6S	26E	14	483	809
		Joy 309	331751 "	6S	26E	14	483	813
		Joy 310	331752 "	6S	26E	14	483	815
		Joy 312	331753 "	6S	26E	14	483	817
	DP Mardis Gras							
		MG 121	324892 324842	5S	26E	30	453	901
		MG 122	324893	5S	26E	30	453	903
		MG 123	324894	5S	26E	30	453	905
		MG 124	324895	5S	26E	30	453	907
		MG 125	324896	5S	26E	30	453	909
		MG 126	324897	5S	26E	30	453	911
		MG 127	324898	5S	26E	30	453	913
		MG 128	324899	5S	26E	30	453	915
		MG 129	324900	5S	26E	30	453	917
		MG 130	324901	5S	26E	30	453	919
		MG 179	324902	5S	25E	25	453	933
		MG 180	324903	5S	25E	25	453	935
		MG 181	324904	5S	25E	25	453	937
		MG 182	324905	5S	25E	25	453	939
		MG 183	324906	5S	25E	25	453	941
		MG 184	324907	5S	25E	25	453	943
		MG 185	324908	5S	25E	25	453	945
		MG 186	324909	5S	25E	25	453	947

RECEIVED
B.L.M. AZ STATE OFFICE
2007 AUG 14 A 9:53
PHOENIX, ARIZONA

39

Type	Group	Name	AMC Number	T	R	S	Book	Page
		MG 187	324910	5S	25E	25	453	949
		MG 188	324911	5S	25E	25	453	951
		MG 189	324912	5S	25E	25	453	953
		MG 190	324913	5S	25E	25	453	955
		MG 191	324914	5S	25E	25	453	957
		MG 192	324915	5S	25E	25	453	959
		MG 193	324916	5S	25E	25	453	961
		MG 194	324917	5S	25E	25	453	963
		MG 195	324918	5S	25E	25	453	965
		MG 196	324919	5S	25E	25	453	967
		MG 223	324920	5S	25E	25	453	969
		MG 224	324921	5S	25E	25	453	971
		MG 225	324922	5S	25E	25	453	973
		MG 226	324923	5S	25E	25	453	975
		MG 227	324924	5S	25E	25	453	977
		MG 228	324925	5S	25E	25	453	979
		MG 229	324926	5S	25E	25	453	981
		MG 230	324927	5S	25E	25	453	983
		MG 231	324928	5S	25E	25	453	985
		MG 232	324929	5S	25E	25	453	987
		MG 233	324930	5S	25E	25	453	989
		MG 234	324931	5S	25E	25	453	991
		MG 235	324932	5S	25E	25	453	993
		MG 236	324933	5S	25E	25	453	995
		MG 237	324934	5S	25E	25	453	997
		MG 238	324935	5S	25E	25	453	999
		MG 239	324936	5S	25E	25	454	0
		MG 240	324937 - 324842	5S	25E	25	454	0
		MG 5	329068 - 329064	5S	26E	20	471	483
		MG 24	329077 - "	5S	26E	20	471	501
		MG 25	329078 "	5S	26E	20	471	503
		MG 83	329087 "	5S	26E	19	471	521
		MG 84	329088	5S	26E	19	471	523
		MG 131	329089	5S	26E	19	471	525
		MG 133	329090	5S	26E	19	471	527
		MG 135	329091	5S	26E	19	471	529
		MG 137	329092	5S	26E	19	471	531
		MG 139	329093 - 329064	5S	26E	19	471	533
	LS A-1							
		A-1A	67596. 66892	6S	26E	12	410	469
	LS Ace							

RECEIVED
B.L.M. AZ STATE OFFICE
2007 AUG 14 A 9:53
PHOENIX, ARIZONA

39

Type	Group	Name	AMC Number	T	R	S	Book	Page
		Ace 19A	101253 ~ 101235	6S	26E	14	414	31
		Ace 20A	101254 "	6S	26E	14	414	33
		Ace 48A	101282 "	6S	26E	11	410	397
		Ace 49A	101283	6S	26E	11	410	399
		Ace 50A	101284	6S	26E	11	410	401
		Ace 51A	101285	6S	26E	11	478	241
		Ace 52A	101286 ~ 101235	6S	26E	11	478	243
	LS Alpha							
		Alpha 61A	67829 - 66892	6S	27E	20	420	29
		Alpha 63A	67831 "	6S	27E	20	420	33
		Alpha 65A	67833 "	6S	27E	20	420	37
		Alpha 67A	67835 "	6S	27E	20	420	41
		Alpha #69	67837 "	6S	27E	20	46	30
		Alpha #71	67839 "	6S	27E	20	46	32
		Alpha #73	67841 "	6S	27E	20	46	34
	LS Bush							
		Bush 32A	67615 "	6S	26E	14	414	21
		Bush 33A	67616 "	6S	26E	14	414	23
		Bush 34A	67617 "	6S	26E	14	414	25
		Bush 35A	67618 "	6S	26E	14	414	27
		Bush 36A	67619 - 66892	6S	26E	14	414	29
	LS Con. Metals							
		Con. Metals No. 20A	67633 "	6S	26E	12	410	451
	LS Coors							
		Coors A	67634 "	6S	26E	12	410	471
	LS Epsilon							
		Epsilon No. 51	67750 "	6S	27E	9	51	38
	LS Garoga							
		Garoga 16A	67767 "	6S	27E	10	416	972
		Garoga #21	67772 "	6S	27E	10	46	56
		Garoga #22	67773	6S	27E	10	46	55
		Garoga #23	67774	6S	27E	10	46	54
		Garoga #24	67775	6S	27E	10	46	53
		Garoga #25	67776	6S	27E	10	46	52
	LS Griesidieck							
		Griesidieck A	67637 66892	6S	26E	12	410	473
	LS Ithaca							
		Ithaca No. 20A	67642 "	6S	26E	12	410	461
	LS Lone Star							
		LS-21	289500 289500	6S	26E	14	410	379
		LS-22	289501 "	6S	26E	11	410	381

RECEIVED
B.L.M. AZ STATE OFFICE
2007 AUG 14 A 9:53
PHOENIX, ARIZONA

32

Type	Group	Name	AMC Number	T	R	S	Book	Page
		LS-36	293498 293492	6S	26E	14	414	51
		LS-39	294348 - 294346	5S	27E	31	415	305
		LS-40	294349 "	5S	27E	31	415	319
		LS-41	294350 "	5S	27E	31	415	303
		LS-53	298852 - 298849	6S	27E	20	419	998
		LS-56	298855 "	6S	27E	20	420	5
	LS M							
		M1	321860 321860	6S	27E	15	448	441
		M2	321861	6S	27E	15	448	443
		M3	321862	6S	27E	15	448	445
		M4	321863	6S	27E	15	448	447
		M5	321864	6S	27E	15	448	449
		M6	321865	6S	27E	15	448	451
		M7	321866	6S	27E	15	448	453
		M8	321867	6S	27E	15	448	455
		M9	321868	6S	27E	15	448	457
		M10	321869	6S	27E	15	448	459
		M11	321870	6S	27E	15	448	461
		M12	321871	6S	27E	15	448	463
		M13	321872	6S	27E	15	448	465
		M14	321873	6S	27E	15	448	467
		M15	321874	6S	27E	15	448	469
		M16	321875	6S	27E	15	448	471
		M17	321876	6S	27E	15	448	473
		M18	321877	6S	27E	15	448	475
		M37	321878	6S	27E	10	448	477
		M38	321879	6S	27E	10	448	479
		M39	321880	6S	27E	15	448	481
		M40	321881	6S	27E	15	448	483
		M41	321882	6S	27E	15	448	485
		M42	321883	6S	27E	15	448	487
		M43	321884	6S	27E	15	448	489
		M44	321885	6S	27E	15	448	491
		M45	321886	6S	27E	15	448	493
		M46	321887	6S	27E	15	448	495
		M47	321888	6S	27E	15	448	497
		M48	321889	6S	27E	15	448	499
		M49	321890	6S	27E	15	448	501
		M50	321891	6S	27E	15	448	503
		M51	321892	6S	27E	15	448	505
		M52	321893	6S	27E	15	448	507

RECEIVED
B.L.M. AZ STATE OFFICE
2007 AUG 14 A 9:53
PHOENIX, ARIZONA

40

Type	Group	Name	AMC Number	T	R	S	Book	Page
		M53	321894 321860	6S	27E	15	448	509
		M54	321895	6S	27E	15	448	511
		M73	321896	6S	27E	10	448	513
		M74	321897	6S	27E	10	448	515
		M75	321898	6S	27E	10	448	517
		M76	321899	6S	27E	10	448	519
		M77	321900	6S	27E	10	448	521
		M78	321901	6S	27E	10	448	523
		M79	321902	6S	27E	10	448	525
		M80	321903	6S	27E	10	448	527
		M81	321904	6S	27E	10	448	529
		M82	321905	6S	27E	10	448	531
		M83	321906	6S	27E	10	448	533
		M84	321907	6S	27E	10	448	535
		M85	321908	6S	27E	10	448	537
		M86	321909	6S	27E	10	448	539
		M87	321910	6S	27E	11	448	541
		M88	321911	6S	27E	11	448	543
		M89	321912	6S	27E	11	448	545
		M90	321913	6S	27E	11	448	547
		M91	321914	6S	27E	11	448	549
		M92	321915	6S	27E	11	448	551
		M93	321916	6S	27E	11	448	553
		M94	321917	6S	27E	11	448	555
		M95	321918	6S	27E	11	448	557
		M96	321919	6S	27E	11	448	559
		M97	321920	6S	27E	11	448	561
		M98	321921	6S	27E	11	448	563
		M99	321922	6S	27E	11	448	565
		M100	321923	6S	27E	11	448	567
		M101	321924	6S	27E	11	448	569
		M102	321925	6S	27E	11	448	571
		M103	321926	6S	27E	11	448	573
		M104	321927	6S	27E	11	448	575
		M105	321928	6S	27E	10	448	577
		M106	321929	6S	27E	10	448	579
		M107	321930	6S	27E	10	448	581
		M108	321931	6S	27E	10	448	583
		M109	321932	6S	27E	10	448	585
		M110	321933	6S	27E	11	448	587
		M111	321934	6S	27E	11	448	589

RECEIVED
B.L.M. AZ STATE OFFICE
2007 AUG 14 A 9:53
PHOENIX, ARIZONA

41

Type	Group	Name	AMC Number	T	R	S	Book	Page
		M112	321935	6S	27E	11	448	591
		M113	321936	6S	27E	11	448	593
		M114	321937	6S	27E	11	448	595
		M115	321938	6S	27E	11	448	597
		M116	321939	6S	27E	11	448	599
		M117	321940	6S	27E	11	448	601
		M118	321941	6S	27E	11	448	603
		M119	321942	6S	27E	10	448	605
		M120	321943	6S	27E	10	448	607
		M121	321944	6S	27E	11	448	609
		M122	321945	6S	27E	11	448	611
		M123	321946	6S	27E	11	448	613
		M124	321947 - 321860	6S	27E	11	448	615
		M56	324229 - 324229	6S	27E	11	452	54
		M58	324230	6S	27E	11	452	56
		M60	324231	6S	27E	11	452	58
		M62	324232	6S	27E	11	452	60
		M64	324233	6S	27E	11	452	62
		M66	324234	6S	27E	11	452	64
		M68	324235	6S	27E	11	452	66
		M70	324236	6S	27E	11	452	68
		M72	324237 324229	6S	27E	11	452	70
		M19	326843 - 326786	6S	27E	15	463	593
		M20	326844	6S	27E	15	463	595
		M21	326845	6S	27E	15	463	597
		M22	326846	6S	27E	15	463	599
		M23	326847	6S	27E	14	463	601
		M24	326848	6S	27E	14	463	603
		M25	326849	6S	27E	14	463	605
		M26	326850	6S	27E	14	463	607
		M27	326851	6S	27E	14	463	609
		M28	326852	6S	27E	14	463	611
		M29	326853	6S	27E	14	463	613
		M30	326854	6S	27E	14	463	615
		M31	326855	6S	27E	14	463	617
		M55	326856	6S	27E	15	463	629
		M32	326857	6S	27E	14	463	619
		M33	326858	6S	27E	14	463	621
		M34	326859	6S	27E	14	463	623
		M35	326860	6S	27E	14	463	625
		M36	326861	6S	27E	14	463	627

RECEIVED
B.L.M. AZ STATE OFFICE
2007 AUG 14 A 9:53
PHOENIX, ARIZONA

41

Type	Group	Name	AMC Number	T	R	S	Book	Page
		M57	326862	6S	27E	15	463	631
		M59	326863	6S	27E	14	463	633
		M61	326864	6S	27E	14	463	635
		M63	326865	6S	27E	14	463	637
		M65	326866	6S	27E	14	463	639
		M67	326867	6S	27E	14	463	641
		M69	326868	6S	27E	14	463	643
		M71	326869	6S	27E	14	463	645
		M145	326870	6S	27E	22	463	647
		M146	326871	6S	27E	22	463	649
		M147	326872	6S	27E	22	463	651
		M148	326873	6S	27E	22	463	653
		M149	326874	6S	27E	22	463	655
		M150	326875	6S	27E	22	463	657
		M151	326876	6S	27E	22	463	659
		M152	326877	6S	27E	22	463	661
		M153	326878	6S	27E	22	463	663
		M154	326879	6S	27E	22	463	665
		M155	326880	6S	27E	22	463	667
		M156	326881	6S	27E	22	463	669
		M157	326882	6S	27E	22	463	671
		M158	326883	6S	27E	22	463	673
		M159	326884	6S	27E	22	463	675
		M160	326885	6S	27E	22	463	677
		M161	326886	6S	27E	22	463	679
		M162	326887	6S	27E	22	463	681
		M163	326888	6S	27E	23	463	683
		M164	326889	6S	27E	23	463	685
		M165	326890	6S	27E	23	463	687
		M166	326891	6S	27E	23	463	689
		M167	326892	6S	27E	23	463	691
		M168	326893	6S	27E	23	463	693
		M169	326894	6S	27E	23	463	695
		M170	326895	6S	27E	23	463	697
		M171	326896	6S	27E	23	463	699
		M172	326897	6S	27E	23	463	701
		M173	326898	6S	27E	23	463	703
		M174	326899	6S	27E	23	463	705
		M175	326900	6S	27E	23	463	707
		M176	326901	6S	27E	23	463	709
		M177	326902	6S	27E	23	463	711

RECEIVED
B.L.M. AZ STATE OFFICE
2007 AUG 14 A 9:53
PHOENIX, ARIZONA

HL

Type	Group	Name	AMC Number	T	R	S	Book	Page
		M178	326903	6S	27E	23	463	713
		M188	326904	6S	27E	22	463	715
		M189	326905	6S	27E	22	463	717
		M190	326906	6S	27E	22	463	719
		M191	326907	6S	27E	22	463	721
		M192	326908	6S	27E	22	463	723
		M193	326909	6S	27E	22	463	725
		M194	326910	6S	27E	22	463	727
		M195	326911	6S	27E	22	463	729
		M196	326912	6S	27E	22	463	731
		M197	326913	6S	27E	22	463	733
		M199	326914	6S	27E	22	463	735
		M200	326915	6S	27E	22	463	737
		M201	326916	6S	27E	22	463	739
		M202	326917	6S	27E	22	463	741
		M203	326918	6S	27E	22	463	743
		M204	326919	6S	27E	22	463	745
		M205	326920	6S	27E	22	463	747
		M206	326921 - 326786	6S	27E	22	463	749
		M207	333390 - 333390	6S	27E	21	488	141
		M208	333391	6S	27E	21	488	143
		M209	333392	6S	27E	21	488	145
		M210	333393	6S	27E	21	488	147
		M211	333394	6S	27E	21	488	149
		M212	333395	6S	27E	21	488	151
		M213	333396	6S	27E	21	488	153
		M214	333397	6S	27E	21	488	155
		M215	333398	6S	27E	21	488	157
		M216	333399	6S	27E	21	488	159
		M217	333400	6S	27E	21	488	161
		M218	333401	6S	27E	21	488	163
		M219	333402	6S	27E	21	488	165
		M220	333403	6S	27E	21	488	167
		M221	333404	6S	27E	21	488	169
		M222	333405	6S	27E	21	488	171
		M223	333406	6S	27E	21	488	173
		M224	333407	6S	27E	21	488	175
		M225	333408	6S	27E	21	488	177
		M226	333409	6S	27E	21	488	179
		M227	333410	6S	27E	21	488	181
		M228	333411	6S	27E	21	488	183

RECEIVED
B.L.M. AZ STATE OFFICE
2007 AUG 14 A 9:53
PHOENIX, ARIZONA

41

Type	Group	Name	AMC Number	T	R	S	Book	Page
		M229	333412, 333390	6S	27E	21	488	185
		M230	333413	6S	27E	21	488	187
		M231	333414	6S	27E	21	488	189
		M232	333415	6S	27E	21	488	191
		M233	333416	6S	27E	21	488	193
		M234	333417	6S	27E	21	488	195
		M235	333418	6S	27E	21	488	197
		M236	333419	6S	27E	16	488	199
		M237	333420	6S	27E	16	488	201
		M238	333421	6S	27E	16	488	203
	LS Mas							
		Mas No. 9	67657, 66892	6S	26E	27	249	269
		Mas No. 10	67658	6S	26E	27	249	270
		Mas No. 11	67659	6S	26E	27	249	271
		Mas No. 12	67660	6S	26E	27	249	272
		Mas No. 13	67661	6S	26E	27	249	273
		Mas No. 14	67662	6S	26E	27	249	274
		Mas No. 15	67663	6S	26E	27	249	275
		Mas No. 16	67664	6S	26E	27	249	276
		Mas No. 17	67665	6S	26E	27	249	277
		Mas No. 18	67666	6S	26E	27	249	278
		Mas No. 19	67667	6S	26E	34	249	279
		Mas No. 20	67668	6S	26E	34	249	280
		Mas No. 21	67669	6S	26E	34	249	281
		Mas No. 22	67670	6S	26E	34	249	282
		Mas No. 23	67671	6S	26E	34	249	283
		Mas No. 24	67672	6S	26E	34	249	284
		Mas No. 25	67673	6S	26E	34	249	285
		Mas No. 26	67674	6S	26E	34	249	286
		Mas No. 27	67675	6S	26E	34	249	287
		Mas No. 28	67676	6S	26E	34	249	288
		Mas No. 29	67677	6S	26E	34	249	289
		Mas No. 30	67678	6S	26E	34	249	290
		Mas No. 31	67679	6S	26E	34	249	291
		Mas No. 32	67680	6S	26E	34	249	292
		Mas No. 33	67681	6S	26E	34	249	293
		Mas No. 34	67682	6S	26E	34	249	294
		Mas No. 35	67683	6S	26E	34	249	295
		Mas No. 36	67684	6S	26E	34	249	296
		Mas No. 45	67685	6S	26E	27	249	297
		Mas No. 46	67686	6S	26E	27	249	298

RECEIVED
B.L.M. AZ STATE OFFICE
2007 AUG 14 A 9:53
PHOENIX, ARIZONA

40

Type	Group	Name	AMC Number	T	R	S	Book	Page
		Mas No. 47	67687	6S	26E	27	249	299
		Mas No. 48	67688	6S	26E	27	249	300
		Mas No. 49	67689	6S	26E	27	249	301
		Mas No. 50	67690	6S	26E	27	249	302
		Mas No. 51	67691	6S	26E	27	249	303
		Mas No. 52	67692	6S	26E	27	249	304
		Mas No. 53	67693	6S	26E	27	249	305
		Mas No. 54	67694	6S	26E	27	249	306
		Mas No. 55	67695	6S	26E	27	249	307
		Mas No. 56	67696	6S	26E	27	249	308
		Mas No. 57	67697	6S	26E	27	249	309
		Mas No. 58	67698	6S	26E	27	249	310
		Mas No. 59	67699	6S	26E	27	249	311
		Mas No. 60	67700	6S	26E	27	249	312
		Mas No. 61	67701	6S	26E	27	249	313
		Mas No. 62	67702	6S	26E	27	249	314
		Mas No. 63	67703	6S	26E	27	249	315
		Mas No. 64	67704	6S	26E	27	249	316
		Mas No. 65	67705	6S	26E	27	249	317
		Mas No. 66	67706	6S	26E	27	249	318
		Mas No. 67	67707	6S	26E	27	249	319
		Mas No. 68	67708	6S	26E	27	249	320
		Mas No. 69	67709	6S	26E	27	249	321
		Mas No. 70	67710	6S	26E	27	249	322
		Mas No. 71	67711	6S	26E	27	249	323
		Mas No. 72	67712	6S	26E	34	249	324
		Mas No. 73	67713	6S	26E	28	249	325
		Mas No. 74	67714	6S	26E	28	249	326
		Mas No. 75	67715	6S	26E	28	249	327
		Mas No. 76	67716	6S	26E	28	249	328
		Mas No. 77	67717	6S	26E	28	249	329
		Mas No. 78	67718	6S	26E	28	249	330
		Mas No. 79	67719	6S	26E	28	249	331
		Mas No. 80	67720	6S	26E	28	249	332
		Mas No. 81	67721	6S	26E	28	249	333
		Mas No. 82	67722	6S	26E	28	249	334
		Mas No. 83	67723	6S	26E	33	249	335
		Mas No. 84	67724	6S	26E	33	249	336
		Mas No. 85	67725	6S	26E	33	249	337
		Mas No. 86	67726	6S	26E	33	249	338
		Mas No. 87	67727	6S	26E	33	249	339

RECEIVED
B.L.M. AZ STATE OFFICE
2007 AUG 14 A 9:53
PHOENIX, ARIZONA

41

Type	Group	Name	AMC Number	T	R	S	Book	Page
		Mas No. 88	67728	6S	26E	33	249	340
		Mas No. 89	67729	6S	26E	33	249	341
		Mas No. 90	67730	6S	26E	33	249	342
		Mas No. 91	67731	6S	26E	33	249	343
		Mas No. 92	67732	6S	26E	33	249	344
		Mas No. 93	67733	6S	26E	33	249	345
		Mas No. 94	67734	6S	26E	33	249	346
		Mas No. 96	67735	6S	26E	33	249	348
		Mas No. 98	67736	6S	26E	33	249	349
		Mas No. 100	67737	6S	26E	33	249	350
	LS Pabst							
		Pabst A	67655	6S	26E	14	414	37
	LS Schlitz							
		Schlitz A	67656	6S	26E	14	414	35
	LS Senorbac							
		Senorbac 24A	67551	5S	27E	31	415	301
		Senorbac 30A	67557	5S	27E	31	415	317
		Senorbac 31A	67558	5S	27E	31	415	329
		Senorbac 35A	67561	5S	27E	31	415	333
	SZ AZCO							
		AZCO #1 Amended	292727 - 292727	6S	27E	33	512	669
		AZCO #2 Amended	292728	7S	27E	4	512	671
		AZCO #3 Amended	292729	6S	27E	33	512	673
		AZCO #4 Amended	292730	7S	27E	4	512	675
		AZCO #5 Amended	292731	6S	27E	33	512	677
		AZCO #6 Amended	292732	7S	27E	4	512	679
		AZCO #7 Amended	292733	6S	27E	33	512	681
		AZCO #8 Amended	292734	7S	27E	4	512	683
		AZCO #9 Amended	292735	6S	27E	33	512	685
		AZCO #10 Amended	292736	7S	27E	4	512	687
		AZCO #11 Amended	292737	6S	27E	33	512	689
		AZCO #12 Amended	292738	7S	27E	4	512	691
		AZCO #13 Amended	292739	6S	27E	33	512	693
		AZCO #14 Amended	292740	7S	27E	4	512	695
		AZCO #15 Amended	292741	6S	27E	33	512	697
		AZCO #16 Amended	292742	7S	27E	4	512	699
		AZCO #17 Amended	292743	6S	27E	33	512	701
		AZCO #18 Amended	292744	7S	27E	4	512	703
		AZCO #33 Amended	292759 - 292727	6S	27E	33	512	705
		AZCO #34 Amended	292760	6S	27E	33	512	707
		AZCO #35 Amended	292761	6S	27E	33	512	709

RECEIVED
B.L.M. AZ STATE OFFICE
2007 AUG 14 A 9:53
PHOENIX, ARIZONA

Type	Group	Name	AMC Number	T	R	S	Book	Page
		AZCO #36 Amended	292762	6S	27E	33	512	711
		AZCO #37 Amended	292763	6S	27E	33	512	713
		AZCO #38 Amended	292764	6S	27E	33	512	715
		AZCO #100 Amended	292765	6S	27E	33	512	731
		AZCO #101 Amended	292766	6S	27E	33	512	733
		AZCO #102 Amended	292767	6S	27E	33	512	735
		AZCO #103 Amended	292768	6S	27E	33	512	737
		AZCO #104 Amended	292769	6S	27E	33	512	739
		AZCO #105 Amended	292770	6S	27E	33	512	741
		AZCO #106 Amended	292771	6S	27E	33	512	743
		AZCO #107 Amended	292772	6S	27E	33	512	745
		AZCO #108 Amended	292773	6S	27E	33	512	747
		AZCO #109 Amended	292774	6S	27E	33	512	749
		AZCO #110 Amended	292775	6S	27E	33	512	751
		AZCO #111 Amended	292776	6S	27E	33	512	753
		AZCO #112 Amended	292777	6S	27E	33	512	755
		AZCO #113 Amended	292778-292727	6S	27E	33	512	757
		AZCO #126 Amended	292791 "	6S	27E	27	512	759
		AZCO #127 Amended	292792	6S	27E	27	512	761
		AZCO #128 Amended	292793	6S	27E	34	512	763
		AZCO #129 Amended	292794	6S	27E	34	512	765
		AZCO #130 Amended	292795	6S	27E	34	512	767
		AZCO #131 Amended	292796	6S	27E	34	512	769
		AZCO #132 Amended	292797	6S	27E	34	512	771
		AZCO #133 Amended	292798	6S	27E	34	512	773
		AZCO #134 Amended	292799	6S	27E	34	512	775
		AZCO #135 Amended	292800	6S	27E	34	512	777
		AZCO #136 Amended	292801	6S	27E	34	512	779
		AZCO #137 Amended	292802	6S	27E	34	512	781
		AZCO #138 Amended	292803	6S	27E	34	512	783
		AZCO #139 Amended	292804	6S	27E	34	512	785
		AZCO #144 Amended	292809-292727	6S	27E	34	512	787
		AZCO #145 Amended	292810	6S	27E	34	512	789
		AZCO #146 Amended	292811	6S	27E	34	512	791
		AZCO #147 Amended	292812	6S	27E	34	512	793
		AZCO #155 Amended	292820-292727	6S	27E	28	512	795
		AZCO #157 Amended	292822	6S	27E	28	512	797
		AZCO #159 Amended	292824	6S	27E	28	512	799
		AZCO #161 Amended	292826	6S	27E	28	512	801
		AZCO #163 Amended	292828	6S	27E	27	512	803
		AZCO #164 Amended	292829	6S	27E	27	512	805

RECEIVED
B.L.M. AZ STATE OFFICE
2007 AUG 14 A 9 53
PHOENIX, ARIZONA

Type	Group	Name	AMC Number	T	R	S	Book	Page
		AZCO #165 Amended	292830 292727	6S	27E	27	512	807
		AZCO #166 Amended	292831	6S	27E	27	512	809
		AZCO #167 Amended	292832	6S	27E	27	512	811
		AZCO #168 Amended	292833	6S	27E	27	512	813
		AZCO #169 Amended	292834	6S	27E	27	512	815
		AZCO #170 Amended	292835	6S	27E	27	512	817
		AZCO #171 Amended	292836	6S	27E	27	512	819
		AZCO #172 Amended	292837	6S	27E	27	512	821
		AZCO #173 Amended	292838	6S	27E	27	512	823
		AZCO #174 Amended	292839	6S	27E	27	512	825
		AZCO #175 Amended	292840	6S	27E	27	512	827
		AZCO #176 Amended	292841	6S	27E	27	512	829
		AZCO #177 Amended	292842	6S	27E	27	512	831
		AZCO #178 Amended	292843	6S	27E	27	512	833
		AZCO #179 Amended	292844	6S	27E	27	512	835
		AZCO #180 Amended	292845	6S	27E	26	512	837
		AZCO #181 Amended	292846	6S	27E	26	512	839
		AZCO #182 Amended	292847	6S	27E	26	512	841
		AZCO #183 Amended	292848	6S	27E	26	512	843
		AZCO #195 Amended	292850 292727	6S	27E	27	512	857
		AZCO #196 Amended	292851	6S	27E	26	512	859
		AZCO #197 Amended	292852	6S	27E	26	512	861
		AZCO #198 Amended	292853	6S	27E	26	512	863
		AZCO #202 Amended	292856	6S	27E	35	512	865
		AZCO #39 Amended	294150 294150	6S	27E	33	512	717
		AZCO #40 Amended	294151	6S	27E	33	512	719
		AZCO #41 Amended	294152	6S	27E	33	512	721
		AZCO #42 Amended	294153	6S	27E	33	512	723
		AZCO #43 Amended	294154	6S	27E	28	512	725
		AZCO #203 Amended	294155	6S	27E	28	512	867
		AZCO #205 Amended	294157	6S	27E	28	512	869
		AZCO #207 Amended	294159 294150	6S	27E	28	512	871
		AZCO #209 Amended	294161	6S	27E	28	512	873
		AZCO #357 Amended	294167	6S	27E	24	512	889
		AZCO #359 Amended	294168	6S	27E	24	512	893
		AZCO #361 Amended	294169	6S	27E	24	512	897
		AZCO #363 Amended	294170	6S	27E	24	512	901
		AZCO #364 Amended	294171	6S	27E	24	512	903
		AZCO #365 Amended	294172	6S	27E	24	512	905
		AZCO #366 Amended	294173	6S	27E	24	512	907
		AZCO #367 Amended	294174	6S	27E	23	512	909

RECEIVED
B.L.M. AZ STATE OFFICE
2007 AUG 14 A 9:53
PHOENIX, ARIZONA

41

Type	Group	Name	AMC Number	T	R	S	Book	Page
		AZCO #368 Amended	294175 294150	6S	27E	23	512	911
		AZCO #369 Amended	294176	6S	27E	23	512	913
		AZCO #370 Amended	294177	6S	27E	23	512	915
		AZCO #371 Amended	294178	6S	27E	23	512	917
		AZCO #372 Amended	294179	6S	27E	23	512	919
		AZCO #373 Amended	294180	6S	27E	23	512	921
		AZCO #374 Amended	294181	6S	27E	23	512	923
		AZCO #375 Amended	294182	6S	27E	23	512	925
		AZCO #376 Amended	294183	6S	27E	23	512	927
		AZCO #377 Amended	294184	6S	27E	23	512	929
		AZCO #378 Amended	294185	6S	27E	23	512	931
		AZCO #379 Amended	294186	6S	27E	23	512	933
		AZCO #380 Amended	294187	6S	27E	23	512	935
		AZCO #381 Amended	294188	6S	27E	26	512	937
		AZCO #382 Amended	294189	6S	27E	26	512	939
		AZCO #383 Amended	294190	6S	27E	26	512	941
		AZCO #384 Amended	294191	6S	27E	26	512	943
		AZCO #300 Amended	294192	6S	27E	30	512	875
		AZCO #301 Amended	294193	6S	27E	30	512	877
		AZCO #302 Amended	294194	6S	27E	25	512	879
		AZCO #303 Amended	294195	6S	27E	25	512	881
		AZCO #304 Amended	294196	6S	27E	25	512	883
		AZCO #305 Amended	294197	6S	27E	30	512	885
		AZCO #306 Amended	294198 294150	6S	27E	30	512	887
		AZCO #44 Amended	298861 298861	6S	27E	34	512	727
		AZCO #45 Amended	298862	6S	27E	34	512	729
		AZCO #185 Amended	298867	6S	27E	26	512	845
		AZCO #400 Amended	298868	6S	27E	36	512	945
		AZCO #402 Amended	298870	6S	27E	36	512	947
		AZCO #410 Amended	298876	6S	27E	36	512	949
		AZCO #411 Amended	298877	6S	27E	29	512	951
		AZCO #412 Amended	298878	6S	27E	29	512	953
		AZCO #413 Amended	298879	6S	27E	29	512	955
		AZCO #414 Amended	298880	6S	27E	29	512	957
		AZCO #415 Amended	298881	6S	27E	29	512	959
		AZCO #416 Amended	298882	6S	27E	29	512	961
		AZCO #417 Amended	298883	6S	27E	29	512	963
		AZCO #418 Amended	298884	6S	27E	29	512	965
		AZCO #419 Amended	298885	6S	27E	29	512	967
		AZCO #420 Amended	298886	6S	27E	29	512	969
		AZCO #421 Amended	298887	6S	27E	29	512	971

RECEIVED
B.L.M. AZ STATE OFFICE
2007 AUG 14 A 9:53
PHOENIX, ARIZONA

(41)

Type	Group	Name	AMC Number	T	R	S	Book	Page
		AZCO #422 Amended	298888-298861	6S	27E	29	512	973
		AZCO #423 Amended	298889	6S	27E	29	512	975
		AZCO #424 Amended	298890	6S	27E	29	512	977
		AZCO #425 Amended	298891	6S	27E	29	512	979
		AZCO #426 Amended	298892	6S	27E	29	512	981
		AZCO #427 Amended	298893	6S	27E	29	512	983
		AZCO #428 Amended	298894	6S	27E	29	512	985
		AZCO #429 Amended	298895	6S	27E	29	512	987
		AZCO #430 Amended	298896	6S	27E	29	512	989
		AZCO #461 Amended	298897	6S	27E	28	513	11
		AZCO #462 Amended	298898	6S	27E	28	513	13
		AZCO #463 Amended	298899-298861	6S	27E	28	513	15
		AZCO #190 Amended	298929 298929	6S	27E	27	512	847
		AZCO #191 Amended	298930	6S	27E	27	512	849
		AZCO #192 Amended	298931	6S	27E	27	512	851
		AZCO #193 Amended	298932	6S	27E	27	512	853
		AZCO #194 Amended	298933	6S	27E	27	512	855
		AZCO #358 Amended	298934	6S	27E	24	512	891
		AZCO #360 Amended	298935	6S	27E	24	512	895
		AZCO #362 Amended	298936 298929	6S	27E	24	512	899
		AZCO #441 Amended	305755 305755	6S	27E	29	512	991
		AZCO #442 Amended	305756	6S	27E	29	512	993
		AZCO #443 Amended	305757	6S	27E	29	512	995
		AZCO #444 Amended	305758	6S	27E	21	512	997
		AZCO #445 Amended	305759	6S	27E	20	512	999
		AZCO #446 Amended	305760	6S	27E	20	513	1
		AZCO #447 Amended	305761	6S	27E	20	513	3
		AZCO #448 Amended	305762	6S	27E	20	513	5
		AZCO #449 Amended	305763	6S	27E	20	513	7
		AZCO #450 Amended	305764 305755	6S	27E	20	513	9
		AZCO #465 Amended	324367-324366	6S	27E	28	513	17
		AZCO #466 Amended	324368	6S	27E	28	513	19
		AZCO #467 Amended	324369	6S	27E	28	513	21
		AZCO #468 Amended	324370	6S	27E	28	513	23
		AZCO #469 Amended	324371	6S	27E	21	513	25
	SZ SG							
		SG 1	340956-340956	6S	27E	20	513	27
		SG 2	340957	6S	27E	28	513	29
		SG 3	340958	6S	27E	29	513	31
		SG 4	340959	6S	27E	29	513	33
		SG 5	340960	6S	27E	29	513	35

RECEIVED
B.L.M. AZ STATE OFFICE
2007 AUG 14 A 9:52
PHOENIX, ARIZONA

Type	Group	Name	AMC Number	T	R	S	Book	Page
		SG 6	340961 -340956	6S	27E	33	513	37
		SG 7	340962	6S	27E	33	513	39
		SG 8	340963	6S	27E	33	513	41
		SG 9	340964	7S	27E	4	513	43
		SG 10	340965	7S	27E	4	513	45
		SG 11	340966	7S	27E	4	513	47
		SG 12 Amended	340967	7S	27E	4	525	947
		SG 13	340968	7S	27E	4	513	51
		SG 14	340969	7S	27E	4	513	53
		SG 15	340970	6S	27E	33	513	55
		SG 16	340971	6S	27E	33	513	57
		SG 17	340972	6S	27E	33	513	59
		SG 18	340973	6S	27E	33	513	61
		SG 19	340974	6S	27E	33	513	63
		SG 20	340975	6S	27E	33	513	65
		SG 21	340976	6S	27E	34	513	67
		SG 22	340977	6S	27E	34	513	69
		SG 23	340978	6S	27E	27	513	71
		SG 24	340979	6S	27E	34	513	73
		SG 25	340980	6S	27E	34	513	75
		SG 26	340981	6S	27E	26	513	77
		SG 27	340982	6S	27E	27	513	79
		SG 28	340983	6S	27E	26	513	81
		SG 29	340984	6S	27E	27	513	83
		SG 30	340985	6S	27E	27	513	85
		SG 31	340986	6S	27E	26	513	87
		SG 32	340987	6S	27E	27	513	89
		SG 33	340988	6S	27E	27	513	91
		SG 34	340989	6S	27E	23	513	93
		SG 35	340990	6S	27E	23	513	95
		SG 36	340991	6S	27E	23	513	97
		SG 37	340992	6S	27E	23	513	99
		SG 38	340993	6S	27E	28	513	101
		SG 39	340994	6S	27E	24	513	103
		SG 40	340995	6S	27E	25	513	105
		SG 41	340996	6S	27E	27	513	107
		SG 42	340997	6S	27E	28	513	109
		SG 43	340998	6S	27E	28	513	111
		SG 44	340999	6S	27E	23	513	113
		SG 45	341000	6S	27E	23	513	115
		SG 46	341001 -340956	6S	27E	25	513	117

RECEIVED
B.L.M. AZ STATE OFFICE
2007 AUG 14 A 9:52
PHOENIX, ARIZONA

41

Type	Group	Name	AMC Number	T	R	S	Book	Page
		SG 47	344116 344109	6S	27E	26	519	75
		SG 48	344117	6S	27E	26	519	77
		SG 49	344118	6S	27E	26	519	79
		SG 50	344119	6S	27E	23	519	81
		SG 51	344120	6S	27E	24	519	83
		SG 52	344121	6S	27E	24	519	85
		SG 53	344122 344109	6S	27E	27	519	419
	SZ SZ							
		SZ 1	341002 340956	6S	27E	29	513	119
		SZ 2	341003 "	6S	27E	29	513	121
		SZ 3	341004 ~	6S	27E	29	513	123
		SZ 4	341005	6S	27E	29	513	125
		SZ 5	341006	6S	27E	29	513	127
		SZ 6	341007	6S	27E	29	513	129
		SZ 7	341008	6S	27E	29	513	131
		SZ 8	341009	6S	27E	29	513	133
		SZ 9	341010	6S	27E	29	513	135
		SZ 10	341011	6S	27E	29	513	137
		SZ 11	341012	6S	27E	29	513	139
		SZ 12	341013	6S	27E	29	513	141
		SZ 13	341014 ~	6S	27E	29	513	143
		SZ 14	341015	6S	27E	20	513	145
		SZ 15	341016	6S	27E	20	513	147
		SZ 16	341017	6S	27E	20	513	149
		SZ 17	341018	6S	27E	20	513	151
		SZ 18	341019	6S	27E	20	513	153
		SZ 19	341020	6S	27E	20	513	155
		SZ 20	341021	6S	27E	20	513	157
		SZ 21	341022	6S	27E	20	513	159
		SZ 22	341023	6S	27E	20	513	161
		SZ 23	341024 ~	6S	27E	20	513	163
		SZ 24	341025	6S	27E	20	513	165
		SZ 25	341026 340956	6S	27E	20	513	167
	SZL Jerico							
		Jerico	46468 46122	6S	27E	35	531	522
		Jerico No. 2	46469 "	6S	27E	35	519	45
Mill Site	Number:	**218**						
	SZ SOB							
		SOB 1	326065 326065	6S	27E	27	458	703
		SOB 2	326066 ^	6S	27E	27	458	704
		SOB 3	326067 ~	6S	27E	27	458	705

RECEIVED
B.L.M. AZ STATE OFFICE
2007 AUG 14 A 9 52
PHOENIX, ARIZONA

Type	Group	Name	AMC Number	T	R	S	Book	Page
		SOB 4	326068 326065	6S	27E	27	458	706
		SOB 5	326069	6S	27E	27	458	707
		SOB 6	326070	6S	27E	27	458	708
		SOB 7	326071	6S	27E	27	458	709
		SOB 8	326072	6S	27E	27	458	710
		SOB 9	326073	6S	27E	27	458	711
		SOB 10	326074	6S	27E	27	458	712
		SOB 11	326075	6S	27E	27	458	713
		SOB 12	326076	6S	27E	27	458	714
		SOB 13	326077	6S	27E	29	458	715
		SOB 14	326078	6S	27E	29	458	716
		SOB 15	326079	6S	27E	29	458	717
		SOB 16	326080	6S	27E	29	458	718
		SOB 17	326081	6S	27E	29	458	719
		SOB 18	326082	6S	27E	29	458	720
		SOB 19	326083	6S	27E	20	458	721
		SOB 20	326084	6S	27E	20	458	722
		SOB 21	326085	6S	27E	20	458	723
		SOB 22	326086	6S	27E	20	458	724
		SOB 23	326087	6S	27E	29	458	725
		SOB 24	326088	6S	27E	29	458	726
		SOB 25	326089	6S	27E	29	458	727
		SOB 26	326090	6S	27E	29	458	728
		SOB 27	326091	6S	27E	29	458	729
		SOB 28	326092	6S	27E	29	458	730
		SOB 29	326093	6S	27E	29	458	731
		SOB 30	326094	6S	27E	29	458	732
		SOB 31	326095	6S	27E	29	458	733
		SOB 32	326096	6S	27E	29	458	734
		SOB 33	326097	6S	27E	29	458	735
		SOB 34	326098	6S	27E	29	458	736
		SOB 35	326099	6S	27E	29	458	737
		SOB 36	326100	6S	27E	29	458	738
		SOB 37	326101	6S	27E	29	458	739
		SOB 38	326102	6S	27E	29	458	740
		SOB 39	326103	6S	27E	29	458	741
		SOB 40	326104	6S	27E	29	458	742
		SOB 41	326105	6S	27E	29	458	743
		SOB 42	326106	6S	27E	29	458	744
		SOB 43	326107	6S	27E	29	458	745
		SOB 44	326108	6S	27E	29	458	746

RECEIVED
B.L.M. AZ STATE OFFICE
2007 AUG 14 A 9:52
PHOENIX, ARIZONA

41

Type	Group	Name	AMC Number	T	R	S	Book	Page
		SOB 45	326109-326065	6S	27E	29	458	747
		SOB 46	326110	6S	27E	29	458	748
		SOB 47	326111	6S	27E	21	458	749
		SOB 48	326112	6S	27E	21	458	750
		SOB 49	326113	6S	27E	21	458	751
		SOB 50	326114	6S	27E	21	458	752
		SOB 51	326115	6S	27E	28	458	753
		SOB 52	326116	6S	27E	28	458	754
		SOB 53	326117	6S	27E	28	458	755
		SOB 54	326118	6S	27E	28	458	756
		SOB 55	326119	6S	27E	28	458	757
		SOB 56	326120	6S	27E	28	458	758
		SOB 57	326121	6S	27E	28	458	759
		SOB 58	326122	6S	27E	28	458	760
		SOB 59	326123	6S	27E	28	458	761
		SOB 60	326124	6S	27E	28	458	762
		SOB 61	326125	6S	27E	28	458	763
		SOB 62	326126	6S	27E	28	458	764
		SOB 63	326127	6S	27E	28	458	765
		SOB 64	326128	6S	27E	28	458	766
		SOB 65	326129	6S	27E	28	458	767
		SOB 66	326130	6S	27E	28	458	768
		SOB 67	326131	6S	27E	28	458	769
		SOB 68	326132	6S	27E	28	458	770
		SOB 69	326133	6S	27E	28	458	771
		SOB 70	326134	6S	27E	28	458	772
		SOB 71	326135	6S	27E	28	458	773
		SOB 72	326136	6S	27E	28	458	774
		SOB 73	326137	6S	27E	28	458	775
		SOB 74	326138	6S	27E	28	458	776
		SOB 75	326139	6S	27E	28	458	777
		SOB 76	326140	6S	27E	28	458	778
		SOB 77	326141	6S	27E	21	458	779
		SOB 78	326142	6S	27E	21	458	780
		SOB 79	326143	6S	27E	28	458	781
		SOB 80	326144	6S	27E	28	458	782
		SOB 81	326145	6S	27E	28	458	783
		SOB 82	326146	6S	27E	28	458	784
		SOB 83	326147	6S	27E	28	458	785
		SOB 84	326148	6S	27E	28	458	786
		SOB 85	326149	6S	27E	28	458	787

RECEIVED
B.L.M. AZ STATE OFFICE
2007 AUG 14 A 9:52
PHOENIX, ARIZONA

41

Type	Group	Name	AMC Number	T	R	S	Book	Page
		SOB 86	326150 326065	6S	27E	28	458	788
		SOB 87	326151	6S	27E	28	458	789
		SOB 88	326152	6S	27E	28	458	790
		SOB 89	326153	6S	27E	28	458	791
		SOB 90	326154	6S	27E	28	458	792
		SOB 91	326155	6S	27E	28	458	793
		SOB 92	326156	6S	27E	28	458	794
		SOB 93	326157	6S	27E	28	458	795
		SOB 94	326158	6S	27E	28	458	796
		SOB 95	326159	6S	27E	28	458	797
		SOB 96	326160	6S	27E	28	458	798
		SOB 97	326161	6S	27E	28	458	799
		SOB 98	326162	6S	27E	28	458	800
		SOB 99	326163	6S	27E	28	458	801
		SOB 100	326164	6S	27E	28	458	802
		SOB 101	326165	6S	27E	28	458	803
		SOB 102	326166	6S	27E	28	458	804
		SOB 103	326167	6S	27E	28	458	805
		SOB 104	326168	6S	27E	28	458	806
		SOB 105	326169	6S	27E	28	458	807
		SOB 106	326170	6S	27E	28	458	808
		SOB 107	326171	6S	27E	28	458	809
		SOB 108	326172	6S	27E	28	458	810
		SOB 109	326173	6S	27E	28	458	811
		SOB 110	326174	6S	27E	28	458	812
		SOB 111	326175	6S	27E	33	458	813
		SOB 112	326176	6S	27E	33	458	814
		SOB 113	326177	6S	27E	33	458	815
		SOB 114	326178	6S	27E	33	458	816
		SOB 115	326179	6S	27E	28	458	817
		SOB 116	326180	6S	27E	28	458	818
		SOB 117	326181	6S	27E	28	458	819
		SOB 118	326182	6S	27E	28	458	820
		SOB 119	326183	6S	27E	28	458	821
		SOB 120	326184	6S	27E	28	458	822
		SOB 121	326185	6S	27E	28	458	823
		SOB 122	326186	6S	27E	28	458	824
		SOB 123	326187	6S	27E	28	458	825
		SOB 124	326188	6S	27E	28	458	826
		SOB 125	326189	6S	27E	28	458	827
		SOB 126	326190	6S	27E	28	458	828

RECEIVED
B.L.M. AZ STATE OFFICE
2007 AUG 14 A 9:52
PHOENIX, ARIZONA

41

Type	Group	Name	AMC Number	T	R	S	Book	Page
		SOB 127	326191-326065	6S	27E	28	458	829
		SOB 128	326192	6S	27E	28	458	830
		SOB 129	326193	6S	27E	28	458	831
		SOB 130	326194	6S	27E	28	458	832
		SOB 131	326195	6S	27E	28	458	833
		SOB 132	326196	6S	27E	28	458	834
		SOB 133	326197	6S	27E	28	458	835
		SOB 134	326198	6S	27E	28	458	836
		SOB 135	326199	6S	27E	28	458	837
		SOB 136	326200	6S	27E	28	458	838
		SOB 137	326201	6S	27E	28	458	839
		SOB 138	326202	6S	27E	28	458	840
		SOB 139	326203	6S	27E	28	458	841
		SOB 140	326204	6S	27E	28	458	842
		SOB 141	326205	6S	27E	28	458	843
		SOB 142	326206	6S	27E	28	458	844
		SOB 143	326207	6S	27E	28	458	845
		SOB 144	326208	6S	27E	28	458	846
		SOB 145	326209	6S	27E	28	458	847
		SOB 146	326210	6S	27E	33	458	848
		SOB 147	326211	6S	27E	33	458	849
		SOB 148	326212	6S	27E	33	458	850
		SOB 149	326213	6S	27E	33	458	851
		SOB 150	326214	6S	27E	33	458	852
		SOB 151	326215	6S	27E	33	458	853
		SOB 152	326216	6S	27E	28	458	854
		SOB 153	326217	6S	27E	28	458	855
		SOB 154	326218	6S	27E	28	458	856
		SOB 155	326219	6S	27E	28	458	857
		SOB 156	326220	6S	27E	28	458	858
		SOB 157	326221	6S	27E	28	458	859
		SOB 158	326222	6S	27E	28	458	860
		SOB 159	326223	6S	27E	28	458	861
		SOB 160	326224	6S	27E	28	458	862
		SOB 161	326225	6S	27E	28	458	863
		SOB 162	326226	6S	27E	28	458	864
		SOB 163	326227	6S	27E	28	458	865
		SOB 164	326228	6S	27E	28	458	866
		SOB 165	326229	6S	27E	28	458	867
		SOB 166	326230	6S	27E	28	458	868
		SOB 167	326231	6S	27E	28	458	869

RECEIVED
B.L.M. AZ STATE OFFICE
2007 AUG 14 A 9:52
PHOENIX, ARIZONA

40

Type	Group	Name	AMC Number	T	R	S	Book	Page
		SOB 168	326232-326265	6S	27E	28	458	870
		SOB 169	326233	6S	27E	28	458	871
		SOB 170	326234	6S	27E	28	458	872
		SOB 171	326235	6S	27E	28	458	873
		SOB 172	326236	6S	27E	28	458	874
		SOB 173	326237	6S	27E	28	458	875
		SOB 174	326238	6S	27E	28	458	876
		SOB 175	326239	6S	27E	28	458	877
		SOB 176	326240	6S	27E	28	458	878
		SOB 177	326241	6S	27E	28	458	879
		SOB 178	326242	6S	27E	28	458	880
		SOB 179	326243	6S	27E	28	458	881
		SOB 180	326244	6S	27E	33	458	882
		SOB 181	326245	6S	27E	33	458	883
		SOB 182	326246	6S	27E	33	458	884
		SOB 183	326247	6S	27E	33	458	885
		SOB 184	326248	6S	27E	33	458	886
		SOB 185	326249	6S	27E	33	458	887
		SOB 186	326250	6S	27E	33	458	888
		SOB 187	326251	6S	27E	33	458	889
		SOB 188	326252	6S	27E	27	458	890
		SOB 189	326253	6S	27E	27	458	891
		SOB 190	326254	6S	27E	27	458	892
		SOB 191	326255	6S	27E	27	458	893
		SOB 192	326256	6S	27E	27	458	894
		SOB 193	326257	6S	27E	27	458	895
		SOB 194	326258	6S	27E	27	458	896
		SOB 195	326259	6S	27E	27	458	897
		SOB 196	326260	6S	27E	27	458	898
		SOB 197	326261	6S	27E	27	458	899
		SOB 198	326262	6S	27E	27	458	900
		SOB 199	326263	6S	27E	27	458	901
		SOB 200	326264	6S	27E	27	458	902
		SOB 201	326265	6S	27E	27	458	903
		SOB 202	326266	6S	27E	27	458	904
		SOB 203	326267	6S	27E	27	458	905
		SOB 204	326268	6S	27E	27	458	906
		SOB 205	326269	6S	27E	27	458	907
		SOB 206	326270	6S	27E	27	458	908
		SOB 207	326271	6S	27E	27	458	909
		SOB 208	326272	6S	27E	27	458	910

RECEIVED
B.L.M. AZ STATE OFFICE
2007 AUG 14 A 9 52
PHOENIX, ARIZONA

Type	Group	Name	AMC Number	T	R	S	Book	Page
		SOB 209	326273 326065	6S	27E	27	458	911
		SOB 210	326274	6S	27E	27	458	912
		SOB 211	326275	6S	27E	27	458	913
		SOB 212	326276	6S	27E	27	458	914
		SOB 213	326277	6S	27E	34	458	915
		SOB 214	326278	6S	27E	34	458	916
		SOB 215	326279	6S	27E	26	458	917
		SOB 216	326280	6S	27E	26	458	918
		SOB 217	326281	6S	27E	26	458	919
		SOB 218	326282	6S	27E	26	458	920

RECEIVED
B.L.M. AZ STATE OFFICE
2007 AUG 14 A 9:52
PHOENIX, ARIZONA

10

United States Department of the Interior
Bureau of Land Management
BUSINESS & SUPPORT SVCS DIV
ONE N CENTRAL AVE SUITE 800
PHOENIX, AZ 85004 -4427
Phone: (602) 417-9200

Receipt

No: 1545951

Transaction #: 1597338
Date of Transaction: 08/16/2007

VERIFIED
OCT 02 200X

CUSTOMER:	PHELPS DODGE MINING COMPANY 1124 W. THATCHER BLVD. STE.98 SAFFORD,AZ 85546

LINE #	QTY	DESCRIPTION	REMARKS	UNIT PRICE	TOTAL
1	1.00	LOCATABLE MINERALS / MINING CLAIMS-NOT NEW-UNADJUD,ONE AUTH NO. ONLY / MINING CLAIM MONEY RECEIVED (455) **CASES:** AMC340515/$125500.00	MAINT 2008 (1004)	- n/a -	125500.00
				TOTAL:	**$125,500.00**

PAYMENT INFORMATION				
1	AMOUNT:	$125,500.00	POSTMARKED:	8/11/07 0:00
	TYPE:	CHECK	RECEIVED:	08/14/2007
	CHECK NO:	578255		
	NAME:	PHELPS DODGE CORPORATION 1124 W. THATCHER BLVD. STE.9 SAFFORD AZ 85546		

REMARKS

This receipt was generated by the automated BLM Collections and Billing System and is a paper representation of a portion of the official electronic record contained therein.

ASARCO

August 11, 2006

AMC 138158 AMC 299632
AMC 1186 AMC 303735
AMC 66892 AMC 315170
AMC 48023 AMC 325895
AMC 141486 AMC 333067
AMC 314545 AMC 338178
AMC 253273 AMC 344575
AMC 277468 AMC 344652
AMC 289373 AMC 344757

Ms. Dorie Morrison
Mining Claims Section
Arizona State Office
Bureau of Land Management
Department of the Interior
1 N. Central Avenue, Suite 800
Phoenix, AZ 85004-4427

RE: Notice of Intent to Hold and Payment of Annual Claim Maintenance Fees

AMC 345121 AMC 345188
AMC 345354 AMC 345629

Dear Ms. Morrison:

Enclosed are the following "Notice of Intern to Hold and Payment of Claim Maintenance Fees" affidavits for September 1, 2006 to August 31, 2007.

Affidavit	Location	Fee Amount
Ray Complex	Pinal County	$134,250
Ray Complex	Gila County	$13,875
	Tota l	$148,125

If you have any questions or need further information, please call me at 520-798-7517.

Sincerely,

Jack Gracie

Jack Gracie
Manager., Corporate Real Estate

Enclosures

cc: Jack Garrity

PHOENIX, AZ
2006 AUG 16 A 8:52
RECEIVED
AZ STATE OFFICE

21
RE 8/22/06

EXHIBIT A

Unpatented lode claims located in Banner Mining District, Gila Co., Arizona

	A	B	C	D	E	F
1	AMC SERIAL NO.	CLAIM NAME	BOOK/ DOCKET	PAGE	AMENDED/ REAMENDED	
2					BK/DOC	PAGE
3	48401	Porphyry	48	158		
4	48402	Quartzite	48	158		
5	48405	Black Copper, Amended	8	454	48	144
6	48406	Blue Copper, Amended	8	454	48	145
7	48413	Keystone, Amended	8	512	48	152
8	48418	North Star, Amended	8	429	48	157
9	48420	Senator, Amended	8	455	48	160
10	48428	Tip Top, Amended	16	118	48	166
11	66991	Chilito No. 1, Amended	47, Mines	577	225	136
12	66992	Chilito No. 2, Amended	47, Mines	580	225	137
13	66993	Cobre Verde No. 8, Amended, Reamended (Chilito No. 3; Mines 42, 244)	41, Mines	464	224 225	334 138
14	66994	Chilito No. 4, Amended	47, Mines	578	225	139
15	66995	Chilito No. 41	225	170		
16	66996	Chilito No. 6, Amended, Reamended	47, Mines	581	42, Mines 225	XX 140
17	66997	Chilito No. 7, Amended, Reamended	47, Mines	582	42, Mines 225	XXX 141
18	66998	Chilito No. 8, Amended	47, Mines	583	225	142
19	66999	Copper Glance No. 1 (Chilito 12), Amended, Reamended	41, Mines	464	42, Mines 225	246 145
20	67000	Copper Glance No. 2 (Chilito 13), Amended, Reamended	41, Mines	465	42, Mines 225	247 146
21	67001	Two Bridges (Chilito 14), Amended, Reamended	47, Mines	559	42, Mines 225	248 147
22	67002	Evener (Chilito 15)	47, Mines	560	42, Mines 225	249 148
23	67003	Copper Glance No. 7 (Chilito 19), Amended, Reamended	41, Mines	466	42, Mines 225	250 149
24	67004 to 67024	Chilena No. 3 (Chilito 29), Amended, Reamended	47, Mines	556	42, Mines 225	260 159

PHOENIX, AZ

2006 AUG 16 A 8:47

RECEIVED
AZ STATE OFFICE

RE 8/21-22/06

EXHIBIT A

Unpatented lode claims located in Banner Mining District, Gila Co., Arizona

	A	B	C	D	E	F
25	67005	Chilena No. 4 (Chilito 30), Amended, Reamended	47, Mines	557	42, Mines 225	261 160
26	67006	Chilena No. 5 (Chilito 32), Amended, Reamended	47, Mines	558	42, Mines 225	262 161
27	67007	Chilena No. 2 (Chilito 33), Amended, Reamended	47, Mines	555	42, Mines 225	263 162
28	67008	Chilito No. 42	238	465		
29	67009	Ethel	41, Mines	12		
30	67010	Spring	47, Mines	121		
31	67011	Drusilla	47, Mines	93		
32	67012	Fanny	47, Mines	94		
33	67013	Chilito No. 9, Amended, Reamended	47, Mines	586	224 225	335 143
34	67014	Black Eagle No. 1	49, Mines	550		
35	67015	Black Eagle No. 2	49, Mines	550		
36	67016	Black Eagle No. 3	49, Mines	551		
37	67017	Black Eagle No. 4	49, Mines	551		
38	67018	Black Eagle No. 5	49, Mines	551		
39	67019	Black Eagle No. 6	49, Mines	552		
40	67020	Fraction No. 6, Amended, Reamended	160	511	226 250	538 456
41	67021	Dick No. 17	62	354		
42	67022	Dick No. 18	62	355		
43	67023	Dick No. 19	62	356		
44	67024	Dick No. 20	62	357		
45	314545	Steamboat 1	829	934-36		
46	314546	Steamboat 2	829	937-39		
47	314547	Steamboat 3	829	940-42		
48	314548	Steamboat 4	829	943-45		
49	314549	Steamboat 5	829	946-48		
50	314550	Steamboat 6	829	949-51		
51	314551	Steamboat 7	829	952-54		
52	314552	Steamboat 8	829	955-57		
53	314553	Steamboat 9	829	958-60		
54	314554	Steamboat 10	829	961-63		
55	314555	Steamboat 11	829	964-66		
56	314556	Steamboat 12	829	967-69		
57	314557	Steamboat 13	829	970-72		
58	314558	Steamboat 14	829	973-75		

PHOENIX, AZ
2008 AUG 19 A 8:47
RECEIVED
BLM, AZ STATE OFFICE

EXHIBIT A

Unpatented lode claims located in Banner Mining District, Gila Co., Arizona

	A	B	C	D	E	F
59	314559	Steamboat 15	829	976-78		
60	314560	Steamboat 16	829	979-81		
61	314561	Steamboat 17	829	982-84		
62	314562	Steamboat 18	829	985-87		
63	314563	Steamboat 19	829	988-90		
64	314564	Steamboat 20	829	991-93		
65	314565	Steamboat 21	829	994-96		
66	314566	Steamboat 22	829	997-99		
67	314567	Steamboat 23	829	1000-02		
68	314568	Steamboat 24	830	1001-03		
69	314569	Steamboat 25	830	1004-06		
70	314570	Steamboat 26	830	1007-09		
71	314571	Steamboat 27	830	10 to 12		
72	314572	Steamboat 28	830	13-15		
73	314573	Steamboat 29	830	16-18		
74	314574	Steamboat 30	830	19-21		
75	314575	Steamboat 31	830	22-24		
76	314576	Steamboat 32	830	25-27		
77	314577	Steamboat 33	830	28-30		
78	314578	Steamboat 34	830	31-33		
79	314579	Steamboat 35	830	54-56		
80	314580	Steamboat 36	830	37-39		
81	314581	Steamboat 37	830	40-42		
82	314582	Steamboat 38	830	43-45		
83	314583	Steamboat 39	830	46-48		
84	314584	Steamboat 40	830	49-51		
85	314585	Steamboat 41	830	52-54		
86	314586	Steamboat 42	830	55-57		
87	314587	Steamboat 43	830	58-60		
88	314588	Steamboat 44	830	61-63		
89	314589	Steamboat 45	830	64-66		
90	314590	Steamboat 46	830	67-69		
91	314591	Steamboat 47	830	70-72		
92	314592	Steamboat 48	830	73-75		
93	314593	Steamboat 49	830	76-78		
94	314594	Steamboat 50	830	79-81		
95	314595	Steamboat 51	830	82-84		
96	314596	Steamboat 52	830	85-87		
97	314597	Steamboat 53	830	88-90		

PHOENIX, AZ
2006 AUG 16 A 8:48
RECEIVED
BLM, AZ STATE OFFICE

EXHIBIT A

Unpatented lode claims located in Banner Mining District, Gila Co., Arizona

	A	B	C	D	E	F
98	314598	Steamboat 54	830	91-93		
99	314599	Steamboat 55	830	94-96		
100	314600	Steamboat 56	830	97-99		
101	314601	Steamboat 57	830	100-02		
102	314602	Steamboat 58	830	103-05		
103	314603	Steamboat 59	830	106-08		
104	314604	Steamboat 60	830	109-111		
105	314605	Steamboat 61	830	112-14		
106	314606	Steamboat 62	830	115-17		
107	314607	Steamboat 63	830	118-20		
108	314608	Steamboat 64	830	121-23		
109	314609	Steamboat 65	830	124-26		
110	314610	Steamboat 66	830	127-29		
111	314611	Steamboat 67	830	130-32		
112	314612	Steamboat 68	830	133-35		
113	314613	Steamboat 69	830	136-38		

PHOENIX, AZ

2006 AUG 16 A 8:48

RECEIVED
BLM, AZ STATE OFFICE

EXHIBIT A

Unpatented Lode Claims and Mill Site Claims:
Pinal Co., AZ Pioneer-Mineral Creek-Cochran-Copper Butte-Riverside Mining Districts

	A	B	C	D	E	F
1	AMC SERIAL No.	CLAIM NAME	BOOK/ DOCKET	PAGE	AMENDED REAMENDED	
2					BK/DOC	PAGE
3	1186	Teapot No. 11	850	617		
4	1187	Teapot No. 12	850	618		
5	67025	Wedge No. 1	431	418		
6	67026	Adobe, Amended	52, Mines	493	372	493
7	67027	A Hunch No. 2, Amended	70, Mines	151	213	35
8	67028	A Hunch No. 3, Amended	70, Mines	488	213	36
9	67029	A Hunch No. 4 Amended	73, Mines	267	213	37
10	67030	A Hunch No. 5, Amended	73, Mines	268	213	38
11	67031	A Hunch No. 6, Amended	73, Mines	269	213	39
12	67032	A Hunch No. 7, Amended	78, Mines	241	213	40
13	67033	Canyon No. 6	364	200		
14	67035	Carnation	30, Mines	499		
15	67036	Chest	35, Mines	197		
16	67037	Chloride Gulch, Amended	15, Mines	219	36, Mines	591
17	67038	Combination	30, Mines	499		
18	67039	Contact No. 3	32, Mines	531		
19	67040	Copper Ace No. 1	264	537		
20	67041	Copper Ace No. 2	264	538		
21	67042	Copper Ace No. 3	264	539		
22	67043	Copper Ace No. 4	264	540		
23	67045	Copper Zone No. 4, Amended	24, Mines	543	372	491
24	67046	Copper Zone No. 5, Amended	24, Mines	544	372	492
25	67047	Happy Vale	35, Mines	421		
26	67048	Led	35, Mines	301		
27	67049	Major	32, Mines	531		
28	67050	Major No. 2	32, Mines	532		
29	67051	Major No. 3	32, Mines	533		
30	67052	Major No. 4	35, Mines	421		
31	67053	Major No. 5	46, Mines	26		
32	67054	Major No. 6	46, Mines	27		
33	67055	Mescal No. 1, Amended	188	564	193	425
34	67056	Mescal No. 2	188	565		
35	67057	Mescal No. 3	188	566		
36	67058	Mescal No. 4	188	567		
37	67059	Mescal No. 5	189	328		
38	67060	Mescal No. 6	188	568		

PHOENIX, AZ
2006 AUG 16 A 8:48
RECEIVED
AZ STATE OFFICE
RE 8/21-22/06

EXHIBIT A

Unpatented Lode Claims and Mill Site Claims:

Pinal Co., AZ Pioneer-Mineral Creek-Cochran-Copper Butte-Riverside Mining Districts

	A	B	C	D	E	F
39	67061	Mescal No. 7	188	569		
40	67062	Mescal No. 8	189	55		
41	67063	Mescal No. 9	189	56		
42	67064	Mescal No. 10	189	57		
43	67065	Mescal No. 11	189	58		
44	67066	Mescal No. 12	189	59		
45	67067	Mescal No. 13	189	60		
46	67068	Mescal No. 14	189	61		
47	67069	Mescal No. 15	189	62		
48	67070	Mescal No. 16	189	329		
49	67071	Mescal No. 17	189	63		
50	67072	Mescal No. 18	189	199		
51	67073	Mescal No. 19	189	64		
52	67074	Mescal No. 20	189	65		
53	67075	Mescal No. 21	189	210		
54	67076	Mescal No. 22	189	201		
55	67077	Mescal No. 23	189	202		
56	67078	Mescal No. 24	189	203		
57	67079	Mescal No. 25	189	204		
58	67080	Mescal No. 26, Amended	189	205	194	528
59	67081	Mescal No. 27	194	529		
60	67082	Mescal No. 28	194	530		
61	67083	Mescal No. 29	194	531		
62	67084	Mescal No. 30	194	532		
63	67085	Mescal No. 31	194	533		
64	67086	Mescal No. 32	194	534		
65	67087	Mescal No. 33	194	535		
66	67088	Mescal No. 34	194	536		
67	67089	Mescal No. 35	194	537		
68	67090	Mescal No. 36	194	538		
69	67091	Mescal No. 37	194	539		
70	67092	Mescal No. 38	194	540		
71	67093	Mescal No. 39	194	541		
72	67094	Mescal No. 40	195	564		
73	67095	Mescal No. 41	195	565		
74	67096	Mescal No. 42	195	566		
75	67097	Mescal No. 43	197	230		
76	67098	Mescal No. 44	197	231		
77	67099	Mescal No. 45	197	232		

PHOENIX, AZ

2008 AUG 19 A 8:48

RECEIVED
AZ STATE OFFICE

EXHIBIT A

Unpatented Lode Claims and Mill Site Claims:
Pinal Co., AZ Pioneer-Mineral Creek-Cochran-Copper Butte-Riverside Mining Districts

	A	B	C	D	E	F
78	67100	Mescal No. 46	197	233		
79	67101	Mescal No. 47, Amended	197	234	1869	910-911
80	67103	Mescal No. 49, Amended	197	236	1869	914
81	67104	Mescal No. 50, Amended	195	562	1869	916
82	67105	Mescal No. 51	195	563		
83	67106	Mesquite No. 1	197	228		
84	67107	Mesquite No. 2	197	229		
85	67108	Odessa	35, Mines	422		
86	67109	Olive	35, Mines	198		
87	67110	Recall	35, Mines	198		
88	67111	Rustler No. 1	364	196		
89	67112	Rustler No. 2	364	197		
90	67113	Rustler No. 3	364	198		
91	67114	Rustler No. 4	364	199		
92	67115	Silverball (SilverBall)	39, Mines	457		
93	67116	Silver King	31, Mines	495		
94	67117	Silver Lead	31, Mines	496		
95	67118	Silver Leaf (SilverLeap)	31, Mines	497		
96	67119	Silver Leap No. 3	32, Mines	530		
97	67120	Silver Queen	31, Mines	496		
98	67121	Silver Threads	31, Mines	497		
99	67122	Star	31, Mines	494		
100	67123	Would be Expert	31, Mines	302		
101	67124	Erman No. 1, Amended	537	209	974	163
102	67125	Erman No. 2, Amended	537	210	974	165
103	67126	Erman No. 3, Amended	537	211	974	167
104	67127	Erman No. 4, Amended	537	212	974	169
105	67128	Erman No. 5, Amended	537	213	974	171
106	67129	Erman No. 6, Amended	537	214	974	173
107	67130	Erman No. 7, Amended	537	215	974	175
108	67131	Erman No. 8, Amended	537	216	974	177
109	67132	Erman No. 9, Amended	537	217	974	179
110	67133	Erman No. 10, Amended	537	218	974	181
111	67134	Erman No. 11, Amended	537	219	974	183
112	67135	Erman No. 12, Amended	537	220	974	185
113	67136	Erman No. 13, Amended	537	221	974	187
114	67137	Erman No. 14, Amended	537	222	974	189
115	67138	Erman No. 15, Amended	537	223	974	191
116	67139	Erman No. 16, Amended	537	224	974	193

PHOENIX, AZ
2008 AUG 19 A 8:48
RECEIVED
A.L.M. AZ STATE OFFICE

EXHIBIT A

Unpatented Lode Claims and Mill Site Claims:

Pinal Co., AZ Pioneer-Mineral Creek-Cochran-Copper Butte-Riverside Mining Districts

	A	B	C	D	E	F
117	67140	Erman No. 17, Amended	537	225	974	195
118	67141	Erman No. 18, Amended	537	226	974	197
119	67142	Erman No. 19, Amended	537	227	974	199
120	67143	Erman No. 20, Amended	537	228	974	201
121	67144	Erman No. 21, Amended	537	229	974	203
122	67145	Erman No. 22, Amended	537	230	974	205
123	67146	Erman No. 23, Amended	537	231	974	207
124	67147	Erman No. 24, Amended	537	232	974	209
125	67148	Erman No. 25, Amended	537	233	974	211
126	67149	Erman No. 26, Amended	537	234	974	213
127	67150	Erman No. 27, Amended	537	235	974	215
128	67151	Erman No. 28, Amended	537	236	974	217
129	67152	Erman No. 29, Amended	537	237	974	219
130	67153	Erman No. 30, Amended	542	378	974	221
131	67154	Erman No. 31, Amended	542	379	974	223
132	67155	River No. 4	673	389		
133	67156	River No. 5	673	390		
134	67157	River No. 6	673	391		
135	67158	River No. 7	673	392		
136	67159	River No. 8	673	393		
137	67160	River No. 9	673	394		
138	67161	River No. 13	673	398		
139	67162	River No. 14	673	399		
140	67163	River No. 15	673	400		
141	67164	River No. 16	673	401		
142	67165	River No. 17	673	402		
143	67166	River No. 18	673	403		
144	67167	River No. 22	673	404		
145	67168	River No. 23	673	405		
146	67169	River No. 24	673	406		
147	67170	River No. 25	673	407		
148	67171	River No. 26	673	408		
149	67172	River No. 27	673	409		
150	67173	Southern No. 1	297	230		
151	67174	Southern No. 2	297	231		
152	67175	Southern No. 3	297	232		
153	67176	Southern No. 4	297	233		
154	67177	Southern No. 5, Amended	297	234	1869	940-941
155	67178	Southern No. 6, Amended	297	235	1869	942-943

PHOENIX, AZ

2006 AUG 16 A 8:48

RECEIVED
AZ STATE OFFICE

EXHIBIT A

Unpatented Lode Claims and Mill Site Claims:
Pinal Co., AZ Pioneer-Mineral Creek-Cochran-Copper Butte-Riverside Mining Districts

	A	B	C	D	E	F
156	67179	Southern No. 7	334	532		
157	67180	Southern No. 8, Amended	334	533	1869	944-945
158	67181	Ray Southern 1	47, Mines	462		
159	67182	Ray Southern 5, Amended	47, Mines	463	1869	918-919
160	67183	Ray Southern 6, Amended	47, Mines	464	1869	920-921
161	67184	Ray Southern 7, Amended	47, Mines	465	1869	922-923
162	67187	Ray Southern 10, Amended	47, Mines	468	1869	924-925
163	67188	Ray Southern 11, Amended	47, Mines	469	297	236
164	67189	Ray Southern 12, Amended	47, Mines	470	1869	926-927
165	67193	Ray Southern 16	55, Mines	355		
166	67195	Ray Southern 17, Amended	56, Mines	527	1869	934-935
167	67196	Ray Southern 39, Amended, Reamended	155	134	360 1869	522 636-637
168	67197	Ray Southern 40, Amended, Reamended	155	86	360 1869	523 938-939
169	67198	Ray Southern 41, Amended	155	87	360	524
170	67199	Ray Southern 42, Amended	158	88	360	525
171	67249	Bur No. 1, Amended	719	609	974	225
172	67250	Bur No. 2, Amended	719	610	974	227
173	67251	Bur No. 3, Amended	719	611	974	229
174	67252	Bur No. 4, Amended	719	612	974	231
175	67253	Bur No. 5, Amended	719	613	974	233
176	67254	Bur No. 6, Amended	719	614	974	235
177	67255	Bur No. 7, Amended	719	615	974	237
178	67256	Bur No. 8, Amended	719	616	974	239
179	67257	Bur No. 9, Amended	719	617	974	241
180	67258	Bur No. 10, Amended, Reamended	719	618	974 1890	243 405-406
181	67259	Bur No. 11, Amended	719	619	974	245
182	67260	Bur No. 12, Amended, Reamended	719	620	974 1890	247 407-408
183	67261	Bur No. 13, Amended	719	621	974	249
184	67262	Bur No. 14, Amended, Reamended	719	622	974 1890	251 409-410
185	67263	Bur No. 15, Amended	719	623	974	253
186	67264	Bur No. 16, Amended, Reamended	719	624	974 1890	255 411-412
187	67265	Bur No. 17, Amended, Reamended	719	625	974 1890	257 413-414

PHOENIX, AZ
2006 AUG 16 A 8:48
RECEIVED
BLM, AZ STATE OFFICE

EXHIBIT A

Unpatented Lode Claims and Mill Site Claims:
Pinal Co., AZ Pioneer-Mineral Creek-Cochran-Copper Butte-Riverside Mining Districts

	A	B	C	D	E	F
188	67266	Bur No. 18, Amended, Reamended	719	626	974 1890	259 415-416
189	67267	Bur No. 19, Amended, Reamended	719	627	974 1890	261 417-418
190	67268	Bur No. 20, Amended, Reamended	719	628	974 1890	263 419-420
191	67269	Bur No. 22, Amended, Reamended	719	630	974 1869	265 946-947
192	67271	Bur No. 24, Amended, Reamended	719	632	974 1869	269 948-949
193	67273	Bur No. 26, Amended, Reamended	719	634	974 1869	273 950-951
194	67275	Bur No. 28, Amended, Reamended	719	636	974 1869	277 952-953
195	67277	Bur No. 30, Amended, Reamended	719	638	974 1869	281 954-955
196	67278	Bur No. 31, Amended	719	639	974	283
197	67279	Bur No. 32, Amended, Reamended	719	640	974 1869	285 956-957
198	67280	Bur No. 33, Amended	719	641	974	287
199	67281	Bur No. 34, Amended, Reamended	719	642	974 1869	289 970-971
200	67284	Bur No. 37, Amended	719	645	974	295
201	67286	Bur No. 39, Amended	719	647	974	299
202	67287	Bur No. 40, Amended, Reamended	719	648	974 1869	301 978-979
203	67288	Bur No. 41, Amended	719	649	974	303
204	67289	Bur No. 43, Amended	720	591	974	305
205	67290	Bur No. 45, Amended	719	651	974	307
206	67291	Bur No. 46, Amended	719	652	974	309
207	67292	Bur No. 47, Amended	719	653	974	311
208	67293	Bur No. 48, Amended	719	654	974	313
209	67294	Bur No. 49, Amended	719	655	974	315
210	67295	Bur No. 50, Amended	719	656	974	317
211	67296	Bur No. 51, Amended, Reamended	719	657	974 1890	319 421-422
212	67297	Bur No. 52, Amended	719	658	974	321
213	67298	Bur No. 53, Amended, Reamended	719	659	974 1890	323 423-424

PHOENIX, AZ
2008 AUG 19 A 8:49
RECEIVED
B.L.M. AZ STATE OFFICE

EXHIBIT A

Unpatented Lode Claims and Mill Site Claims:
Pinal Co., AZ Pioneer-Mineral Creek-Cochran-Copper Butte-Riverside Mining Districts

	A	B	C	D	E	F
214	67299	Bur No. 54, Amended	719	660	974	325
215	67300	Bur No. 55, Amended, Reamended	719	661	974 1890	327 425-426
216	67301	Bur No. 56, Amended	719	662	974	329
217	67302	Bur No. 57, Amended, Reamended	719	663	974 1890	331 427-428
218	67303	Bur No. 58, Amended	719	664	974	333
219	67304	Bur No. 59, Amended, Reamended	719	665	974 1890	335 429-430
220	67305	Bur No. 60, Amended, Reamended	719	666	974 1890	337 431-432
221	67306	Bur No. 61, Amended, Reamended	719	667	974 1890	339 433-434
222	67307	Bur No. 62, Amended, Reamended	719	668	974 1890	341 435-436
223	67308	Bur No. 63, Amended, Reamended	719	669	974 1890	343 437-438
224	67309	Bur No. 64, Amended, Reamended	719	670	974 1890	345 439-440
225	67310	Bur No. 65, Amended, Reamended	719	671	974 1890	347 441-442
226	67311	Bur No. 66, Amended	719	672	974	349
227	67312	Bur No. 67, Amended, Reamended	719	673	974 1890	351 443-444
228	67313	Bur No. 68, Amended	719	674	974	353
229	67314	Bur No. 69, Amended, Reamended	719	675	974 1890	355 445-446
230	67315	Bur No. 71, Amended	719	677	974	357
231	67316	Bur No. 73, Amended	719	679	974	359
232	67317	Bur No. 75, Amended	719	681	974	361
233	67318	Bur No. 77, Amended, Reamended	719	683	974 1869	363 980-981
234	67321	Bur No. 83, Amended, Reamended	719	689	974 1869	369 984-985
235	67322	Bur No. 86, Amended	719	690	974	371
236	67323	Bur No. 87, Amended	719	691	974	373
237	67324	Bur No. 88, Amended	719	692	974	375
238	67325	Bur No. 89, Amended	719	693	974	377
239	67326	Bur No. 90, Amended	719	694	974	379

PHOENIX, AZ
2006 AUG 16 A 8:49
RECEIVED
AZ STATE OFFICE

EXHIBIT A

Unpatented Lode Claims and Mill Site Claims:
Pinal Co., AZ Pioneer-Mineral Creek-Cochran-Copper Butte-Riverside Mining Districts

	A	B	C	D	E	F
240	67327	Bur No. 91, Amended	719	695	974	381
241	67328	Bur No. 92, Amended	719	696	974	383
242	67329	Bur No. 93, Amended	719	697	974	385
243	67330	Bur No. 94, Amended	719	698	974	387
244	67331	Bur No. 95, Amended	719	699	974	389
245	67332	Bur No. 116, Amended	719	718	974	391
246	67333	Bur No. 117, Amended	719	719	974	393
247	67334	Bur No. 118, Amended	719	720	974	395
248	67335	Bur No. 119, Amended	719	721	974	397
249	67336	Bur No. 120, Amended	719	722	974	399
250	67337	Bur No. 121, Amended	719	723	974	401
251	67338	Bur No. 122, Amended	719	724	974	403
252	67339	Bur No. 123, Amended	719	725	974	405
253	67340	Bur No. 124, Amended	719	726	974	407
254	67341	Bur No. 125, Amended	719	727	974	409
255	67342	Bur No. 126, Amended	719	728	974	411
256	67343	Bur No. 127, Amended	719	729	974	413
257	67344	Bur No. 128, Amended	719	730	974	415
258	67345	Bur No. 129, Amended	719	731	974	417
259	67346	Bur No. 130, Amended	719	732	974	419
260	67349	Belgravia No. 1	536	29		
261	67350	Belgravia No. 2	536	30		
262	67351	Belgravia No. 3	536	31		
263	67352	Belgravia No. 4	536	32		
264	67353	Belgravia No. 5	536	33		
265	67354	Belgravia No. 6	536	34		
266	67355	Belgravia No. 7	536	35		
267	67356	Belgravia No. 8	536	36		
268	67357	Belgravia No. 9	536	37		
269	67358	Belgravia No. 10	536	38		
270	67359	Belgravia No. 11	536	39		
271	67360	Belgravia No. 12	536	40		
272	67361	Belgravia No. 13	536	41		
273	67362	Belgravia No. 14	536	42		
274	67363	Belgravia No. 15	536	43		
275	67364	Belgravia No. 16	536	44		
276	67365	Livingston No. 2	133	196		
277	67366	New Year No. 3	57, Mines	575		
278	67367	New Year No. 4	57, Mines	576		

PHOENIX, AZ
2006 AUG 16 A 8:49
RECEIVED
BLM, AZ STATE OFFICE

EXHIBIT A

Unpatented Lode Claims and Mill Site Claims:
Pinal Co., AZ Pioneer-Mineral Creek-Cochran-Copper Butte-Riverside Mining Districts

	A	B	C	D	E	F
279	67368	New Year No. 5	57, Mines	577		
280	67369	New Year No. 6	57, Mines	578		
281	67370	New Year No. 7	57, Mines	579		
282	67371	New Year No. 8	57, Mines	580		
283	67372	New Year No. 9	57, Mines	581		
284	67373	Portland 5	683	163		
285	67374	Portland 6	683	164		
286	67375	Portland 7	683	166		
287	67376	Portland No. 8	720	592		
288	67377	Portland No. 9	720	593		
289	67378	Portland No. 10	720	594		
290	67379	Portland No. 11	720	595		
291	67380	Portland No. 12	720	596		
292	67381	Portland No. 13	720	597		
293	67382	Portland No. 14	720	598		
294	67383	Portland No. 15	720	599		
295	67384	Portland No. 16	720	600		
296	67385	Teapot No. 1	834	692		
297	67386	Teapot No. 2	834	693		
298	67387	Teapot No. 3	834	694		
299	67388	Teapot No. 4	834	695		
300	67389	Teapot No. 5	834	696		
301	67390	Teapot No. 6	834	697		
302	67391	Teapot No. 7	834	698		
303	67392	Teapot No. 8	834	699		
304	67393	Teapot No. 9	834	700		
305	67394	Teapot No. 10	834	701		
306	67395	Red Hills No. 1, Amended	129	129	152	393
307	67396	Red Hills No. 2, Amended	129	130	152	394
308	67397	Red Hills No. 3, Amended	129	131	152	395
309	67398	Red Hills No. 4, Amended	129	132	491	46
310	67399	Red Hills No. 5, Amended	129	133	491	47
311	67400	Red Hills No. 6	129	134		
312	67401	Red Hills No. 7	129	135		
313	67402	Red Hills No. 8	133	195		
314	67403	Red Hills No. 9, Amended	129	137	132	177
315	67404	Red Hills No. 11, Amended	129	139	132	178
316	67405	Red Hills Fraction	487	394		
317	67406	Red Bluff	495	504		

PHOENIX, AZ
2006 AUG 16 A 8:49
RECEIVED
BLM, AZ STATE OFFICE

EXHIBIT A

Unpatented Lode Claims and Mill Site Claims:
Pinal Co., AZ Pioneer-Mineral Creek-Cochran-Copper Butte-Riverside Mining Districts

	A	B	C	D	E	F
318	67407	West No. 1	520	971		
319	67408	West No. 2	520	972		
320	67409	West No. 3	520	973		
321	67410	West No. 4	520	974		
322	67411	West No. 5	520	975		
323	67412	West No. 6	520	976		
324	67413	West No. 7	520	977		
325	67414	West No. 8	520	978		
326	67415	West No. 9	520	979		
327	67416	West No. 10	520	980		
328	67417	West No. 11	520	981		
329	67418	West No. 12	520	982		
330	67419	West No. 13	520	983		
331	67420	West No. 14	520	984		
332	67421	West No. 15	520	985		
333	67422	West No. 16	520	986		
334	67423	West No. 17	520	987		
335	67424	West No. 18	520	988		
336	67425	West No. 19	520	989		
337	67426	West No. 20	520	990		
338	67427	West No. 21	520	991		
339	67428	Blue Hills No. 1	280	374		
340	67429	Blue Hills No. 2	280	375		
341	67430	Blue Hills No. 3	280	376		
342	67431	Blue Hills No. 4	280	377		
343	67432	Blue Hills No. 5	280	378		
344	67433	Blue Hills No. 6	280	379		
345	67434	Blue Hills No. 7	280	380		
346	67435	Blue Hills No. 8	280	381		
347	67436	Blue Hills No. 9	280	382		
348	67437	Blue Hills No. 10	280	383		
349	67438	Blue Hills No. 11	280	384		
350	67439	Blue Hills No. 12	280	385		
351	67441	Ray No. 2	545	102		
352	67443	Ray No. 4	545	104		
353	67444	Ray No. 5	545	105		
354	67445	Ray No. 6	545	106		
355	67446	Ray No. 7	545	107		
356	67447	Ray No. 8	545	108		

PHOENIX, AZ
2008 AUG 18 A 8:49
RECEIVED
B.L.M. AZ STATE OFFICE

EXHIBIT A

Unpatented Lode Claims and Mill Site Claims:

Pinal Co., AZ Pioneer-Mineral Creek-Cochran-Copper Butte-Riverside Mining Districts

	A	B	C	D	E	F
357	67448	Ray No. 9	545	109		
358	67449	Ray No. 10	545	110		
359	67450	Ray No. 11	545	111		
360	67451	Ray No. 12	545	112		
361	67452	Ray No. 13	545	113		
362	67453	Ray No. 14	545	114		
363	67454	Ray No. 15	552	367		
364	67455	Ray No. 16	545	116		
365	67456	Ray No. 17	545	117		
366	67457	Ray No. 18	545	118		
367	67459	Ray No. 20	545	120		
368	67460	Ray No. 21	545	121		
369	67461	Ray No. 22	552	381		
370	67462	Ray No. 23	545	122		
371	67463	Ray No. 24	552	382		
372	67464	Ray No. 25	545	123		
373	67465	Ray No. 26	552	383		
374	67466	Ray No. 27	545	124		
375	67467	Ray No. 28	552	384		
376	67468	Ray No. 29	545	125		
377	67469	Ray No. 30	552	385		
378	67470	Ray No. 31	552	386		
379	67471	Ray No. 32	552	387		
380	67472	Ray No. 33	552	388		
381	67473	Ray No. 34	552	389		
382	67474	Ray No. 35	545	126		
383	67475	Ray No. 36	545	127		
384	67476	Ray No. 37	545	128		
385	67477	Ray No. 38	545	129		
386	67478	Ray No. 39	545	130		
387	67479	Ray No. 40	545	131		
388	67480	Ray No. 41	545	132		
389	67481	Ray No. 42	545	133		
390	67482	Ray No. 43	552	390		
391	67483	Ray No. 44	552	391		
392	67484	Ray No. 45	552	392		
393	67485	Ray No. 46	552	393		
394	67486	Ray No. 47	552	394		
395	67487	Ray No. 48	552	395		

PHOENIX, AZ

2006 AUG 16 A 8:49

RECEIVED
BLM, AZ STATE OFFICE

EXHIBIT A

Unpatented Lode Claims and Mill Site Claims:
Pinal Co., AZ Pioneer-Mineral Creek-Cochran-Copper Butte-Riverside Mining Districts

	A	B	C	D	E	F
396	67488	Ray No. 49	546	444		
397	67489	Ray No. 50	546	445		
398	67490	Ray No. 51	546	446		
399	67491	Ray No. 52	546	447		
400	67492	Ray No. 53	546	448		
401	67493	Ray No. 54	546	449		
402	67494	Ray No. 55	546	450		
403	67495	Ray No. 56	546	451		
404	67496	Ray No. 57	546	452		
405	67497	Ray No. 58	546	453		
406	67498	Ray No. 59	546	454		
407	67499	Ray No. 60	552	396		
408	67500	Ray No. 61	548	185		
409	67501	Ray No. 62	548	186		
410	67502	Ray No. 63	548	187		
411	67503	Ray No. 64	548	188		
412	67504	Ray No. 65	548	189		
413	67505	Ray No. 66	548	190		
414	67506	Ray No. 67	548	191		
415	67507	Ray No. 68	548	192		
416	67508	Ray No. 69	548	193		
417	67509	Ray No. 70	548	194		
418	67510	Ray No. 71	548	195		
419	67511	Ray No. 72	548	196		
420	67512	Ray No. 73	552	370		
421	67513	Ray No. 74	552	371		
422	67514	Ray No. 75	552	372		
423	67515	Ray No. 76	552	373		
424	67516	Ray No. 77	552	374		
425	67517	Ray No. 78	552	375		
426	67518	Ray No. 79	552	376		
427	67519	Ray No. 80	552	377		
428	67520	Ray No. 81	552	378		
429	67521	Ray No. 82	552	379		
430	67522	Ray No. 83	552	380		
431	67523	Ray No. 84	758	967		
432	67524	Ray No. 85	758	968		
433	67525	Ray No. 86	758	969		
434	67526	Ray No. 87	758	970		

PHOENIX, AZ

2006 AUG 16 A 8:49

RECEIVED
BLM, AZ STATE OFFICE

EXHIBIT A

Unpatented Lode Claims and Mill Site Claims:

Pinal Co., AZ Pioneer-Mineral Creek-Cochran-Copper Butte-Riverside Mining Districts

	A	B	C	D	E	F
435	67527	Ray No. 88	758	971		
436	67528	Ray No. 89	758	972		
437	67529	Ray No. 90	758	973		
438	67530	Ray No. 91	758	974		
439	67531	Ray No. 92	758	975		
440	67532	Ray No. 93	758	976		
441	67533	Ray No. 94	758	977		
442	67534	Ray No. 95	758	978		
443	67535	Ray No. 96	758	979		
444	67536	Ray No. 97	758	980		
445	67538	Ray No. 99	785	780		
446	67539	Ray No. 100	785	781		
447	67540	Ray No. 101	785	782		
448	138158	Pat No. 1	1076	304		
449	138159	Pat No. 2	1076	306		
450	138160	Pat No. 3	1076	308		
451	138161	Pat No. 4	1076	310		
452	138162	Nat No. 1	1075	699-700		
453	138163	Nat No. 2	1075	701-702		
454	138164	Nat No. 3	1075	703-704		
455	138165	Nat No. 4	1075	705-706		
456	141524	RMD No. 39	1083	493		
457	141525	RMD No. 40	1083	495		
458	141526	RMD No. 41	1083	497		
459	141527	RMD No. 42	1083	499		
460	141528	RMD No. 43	1083	501		
461	141529	RMD No. 44	1083	503		
462	141530	RMD No. 45	1083	505		
463	141531	RMD No. 46	1083	507		
464	141532	RMD No. 47	1083	509		
465	141533	RMD No. 48	1083	511		
466	141534	RMD No. 49	1083	513		
467	141535	RMD No. 50	1083	515		
468	141536	RMD No. 51	1083	517		
469	141537	RMD No. 52	1083	519		
470	141538	RMD No. 53	1083	521		
471	141539	RMD No. 54	1083	523		
472	141540	RMD No. 55	1083	525		
473	141541	RMD No. 56	1083	527		

PHOENIX, AZ

2006 AUG 16 A 8:49

RECEIVED
BLM, AZ STATE OFFICE

EXHIBIT A

Unpatented Lode Claims and Mill Site Claims:
Pinal Co., AZ Pioneer-Mineral Creek-Cochran-Copper Butte-Riverside Mining Districts

	A	B	C	D	E	F
474	141542	RMD No. 57	1083	529		
475	141543	RMD No. 58	1083	531		
476	141544	RMD No. 59	1083	533		
477	141545	RMD No. 60	1083	535		
478	141546	RMD No. 61	1083	537		
479	141547	RMD No. 62	1083	539		
480	141548	RMD No. 63	1083	541		
481	141549	RMD No. 64	1083	543		
482	141550	RMD No. 65	1083	545		
483	141551	RMD No. 66	1083	547		
484	141552	RMD No. 67	1083	549		
485	141553	RMD No. 68	1083	551		
486	141554	RMD No. 69	1083	553		
487	141555	RMD No. 70	1083	555		
488	141622	RMD No. 137	1083	689		
489	141623	RMD No. 138	1083	691		
490	253275	Buckeye 3	1359	963		
491	253276	Buckeye 4	1359	965		
492	253277	Buckeye 5	1359	967		
493	253278	Buckeye 10	1359	969		
494	253279	Somnambulant 1	1360	35		
495	253280	Somnambulant 2	1360	37		
496	253281	Somnambulant 3	1360	39		
497	253282	Somnambulant 4	1360	41		
498	253283	Somnambulant 5	1360	43		
499	253284	Somnambulant 6	1360	45		
500	253285	Somnambulant 7	1360	47		
501	253286	Somnambulant 8	1360	49		
502	253287	Somnambulant 9	1360	51		
503	253288	Somnambulant 10	1360	53		
504	253289	Somnambulant 11	1360	55		
505	253290	Somnambulant 12	1360	57		
506	253291	Somnambulant 13	1360	59		
507	253292	Somnambulant 14	1360	61		
508	253293	Sue 37	1360	63		
509	253294	Sue 38, Amended	1360	65	1381	883
510	253295	Sue 39	1360	67		
511	253296	Sue 40, Amended	1360	69	1381	885
512	253297	Sue 41, Amended	1360	71	1381	887

PHOENIX, AZ
2006 AUG 16 A 8:49
RECEIVED
AZ STATE OFFICE

EXHIBIT A

Unpatented Lode Claims and Mill Site Claims:

Pinal Co., AZ Pioneer-Mineral Creek-Cochran-Copper Butte-Riverside Mining Districts

	A	B	C	D	E	F
513	253298	Sue 42, Amended	1360	73	1381	889
514	253299	Sue 43, Amended	1360	75	1381	891
515	253300	Sue 44	1360	77		
516	253301	Sue 45, Amended	1360	79	1381	893
517	253302	Sue 46	1360	81		
518	253303	Sue 48	1360	83		
519	253304	Sue 49	1360	85		
520	253305	Sue 50	1360	87		
521	253306	Sue 51	1360	89		
522	253307	Sue 52	1360	91		
523	253308	Sue 53	1360	93		
524	253309	Sue 54	1360	95		
525	253310	Sue 55	1360	97		
526	253311	Sue 56	1360	99		
527	253312	Sue 57	1360	101		
528	253313	Sue 58	1360	103		
529	253314	Sue 59	1360	105		
530	253315	Sue 60	1360	107		
531	253316	Sue 61	1360	109		
532	253317	Sue 62	1360	111		
533	253318	Sue 63	1360	113		
534	253319	Sue 64	1360	115		
535	253321	Sue 66	1360	119		
536	253322	Sue 67	1360	121		
537	253324	Sue 69	1360	125		
538	253326	Sue 71	1360	129		
539	253327	Sue 72	1360	131		
540	253328	Sue 73	1360	133		
541	253329	Sue 74	1360	135		
542	253330	Sue 75	1360	137		
543	253331	Sue 76	1360	139		
544	253332	Sue 77	1360	141		
545	253333	Sue 78	1360	143		
546	253334	Sue 79	1360	145		
547	253335	Sue 80	1360	147		
548	253336	Sue 81	1360	149		
549	253337	Sue 82	1360	151		
550	253338	Sue 83	1360	153		
551	253339	Sue 84	1360	155		

PHOENIX, AZ

2008 AUG 19 A 8:50

RECEIVED
BLM, AZ STATE OFFICE

EXHIBIT A

Unpatented Lode Claims and Mill Site Claims:

Pinal Co., AZ Pioneer-Mineral Creek-Cochran-Copper Butte-Riverside Mining Districts

	A	B	C	D	E	F
552	253340	Sue 85	1360	157		
553	253341	Sue 86	1360	159		
554	253342	Sue 87	1360	161		
555	253343	Sue 88	1360	163		
556	253344	Sue 89	1360	165		
557	253345	Sue 90	1360	167		
558	253346	Sue 91	1360	169		
559	253347	Sue 92	1360	171		
560	253348	Sue 93	1360	173		
561	253349	Sue 94	1360	175		
562	253350	Sue 95	1360	177		
563	253351	Sue 96	1360	179		
564	253352	Sue 97	1360	181		
565	253353	Sue 98	1360	183		
566	253354	Sue 99	1360	185		
567	253355	Sue 100	1360	187		
568	253356	Sue 101	1360	189		
569	253357	Sue 102	1360	191		
570	253358	Sue 103	1360	193		
571	253359	Sue 104	1360	195		
572	253360	Sue 105	1360	197		
573	253361	Sue 116	1360	199		
574	253362	Sue 117	1360	201		
575	253363	Sue 118	1360	203		
576	253364	Sue 119	1360	205		
577	253365	Sue 201	1360	207		
578	253366	TW 12	1360	241		
579	253367	TW 13	1360	243		
580	253368	TW 14, Amended	1360	245	1381	901
581	253369	TW 15	1360	247		
582	253370	TW 16	1360	249		
583	253371	TW 17	1360	251		
584	253372	TW 18	1360	253		
585	253373	TW 19	1360	255		
586	253374	TW 20	1360	257		
587	253375	TW 21	1360	259		
588	253376	TW 22	1360	261		
589	253377	TW 23	1360	263		
590	253378	TW 24	1360	265		

PHOENIX, AZ

2006 AUG 16 A 8:50

RECEIVED
BLM, AZ STATE OFFICE

EXHIBIT A

Unpatented Lode Claims and Mill Site Claims:

Pinal Co., AZ Pioneer-Mineral Creek-Cochran-Copper Butte-Riverside Mining Districts

	A	B	C	D	E	F
591	253379	TW 25	1360	267		
592	253380	TW 26	1360	269		
593	253381	TW 29	1360	271		
594	253382	TW 30	1360	273		
595	253383	TW 31	1360	275		
596	253384	TW 32	1360	277		
597	253385	TW 33	1360	279		
598	253386	TW 34	1360	281		
599	253387	TW 35	1360	283		
600	253388	TW 36	1360	285		
601	253389	TW 37	1360	287		
602	253390	TW 38	1360	289		
603	253391	TW 39	1360	291		
604	253392	TW 40	1360	293		
605	253393	TW 41	1360	295		
606	253394	TW 42	1360	297		
607	253395	TW 43	1360	299		
608	253396	TW 44	1360	301		
609	253397	TW 45	1360	303		
610	253398	TW 46	1360	305		
611	253399	TW 47	1360	307		
612	253400	TW 48	1360	309		
613	253401	TW 49	1360	311		
614	253402	TW 50	1360	313		
615	253403	TW 51	1360	315		
616	253404	TW 52	1360	317		
617	253405	TW 53	1360	319		
618	253406	TW 54	1360	321		
619	253407	TW 55	1360	323		
620	253408	TW 56	1360	325		
621	253409	TW 57	1360	327		
622	253410	TW 58	1360	329		
623	253411	TW 59	1360	331		
624	253412	TW 60	1360	333		
625	253413	TW 61	1360	335		
626	253414	TW 62	1360	337		
627	253415	TW 63	1360	339		
628	253416	TW 64	1360	341		
629	253417	TW 65	1360	343		

PHOENIX, AZ
2006 AUG 16 A 8:50
RECEIVED
BLM, AZ STATE OFFICE

EXHIBIT A

Unpatented Lode Claims and Mill Site Claims:
Pinal Co., AZ Pioneer-Mineral Creek-Cochran-Copper Butte-Riverside Mining Districts

	A	B	C	D	E	F
630	253418	TW 66	1360	345		
631	253419	TW 67	1360	347		
632	253420	TW 68	1360	349		
633	253421	TW 69	1360	351		
634	253422	TW 70	1360	353		
635	253423	TW 71	1360	355		
636	253424	TW 72	1360	357		
637	253425	TW 73	1360	359		
638	253426	TW 74	1360	361		
639	253427	TW 75	1360	363		
640	253428	TW 102	1360	365		
641	253429	TW 103	1360	367		
642	253430	TW 104	1360	369		
643	253456	Copper Butte 20	1359	975		
644	253457	Copper Butte 21	1359	977		
645	253460	Terra 1	1360	209		
646	253461	Terra 2, Amended	1360	211	1381	895
647	253462	Terra 3	1360	213		
648	253463	Terra 4	1360	215		
649	253464	Terra 5	1360	217		
650	253467	Terra 8	1360	223		
651	253468	Terra 9	1360	225		
652	253469	Terra 10	1360	227		
653	253470	Terra 11	1360	229		
654	253471	Terra 12	1360	231		
655	253472	Terra 13	1360	233		
656	253473	Terra 14, Amended	1360	235	1381	897
657	253474	Terra 15, Amended	1360	237	1381	899
658	253475	Terra 16	1360	239		
659	253476	Walnut Canyon 1	1360	295		
660	253477	Walnut Canyon 2	1360	393		
661	253478	Walnut Canyon 3	1360	391		
662	253479	Walnut Canyon 4	1360	389		
663	253480	Walnut Canyon 5	1360	387		
664	253481	Walnut Canyon 6	1360	385		
665	253482	Walnut Canyon 7	1360	383		
666	253483	Walnut Canyon 8	1360	381		
667	253485	Walnut Canyon 14	1360	377		
668	253486	Walnut Canyon 15	1360	375		

PHOENIX, AZ
2008 AUG 18 A 8:50
RECEIVED
AZ STATE OFFICE

EXHIBIT A

Unpatented Lode Claims and Mill Site Claims:

Pinal Co., AZ Pioneer-Mineral Creek-Cochran-Copper Butte-Riverside Mining Districts

	A	B	C	D	E	F
669	253487	Walnut Canyon 18	1360	373		
670	253488	Walnut Canyon 19	1360	371		
671	277468	AX-A No. 1	1487	178-179		
672	277469	AX-A No. 2	1487	180-181		
673	277470	AX-A No. 3	1487	182-183		
674	277471	AX-A No. 4	1487	184-185		
675	277472	AX-A No. 5	1487	186-187		
676	277474	AX-A No. 7	1487	190-191		
677	277498	AX-A No. 31	1487	074-075		
678	277499	AX-A No. 32	1487	076-077		
679	277500	AX-A No. 33	1487	078-079		
680	277501	AX-A No. 34	1487	080-081		
681	277503	AX-A No. 36	1487	084-085		
682	277505	AX-A No. 38	1487	088-089		
683	277507	AX-A No. 40	1487	092-093		
684	277522	AX-A No. 55	1487	122-123		
685	277523	AX-A No. 56	1487	124-125		
686	277524	AX-A No. 57	1487	126-127		
687	277525	AX-A No. 58	1487	128-129		
688	277526	AX-A No. 59	1487	130-131		
689	277527	AX-A No. 60	1487	132-133		
690	277528	AX-A No. 61	1487	134-135		
691	277529	AX-A No. 62	1487	136-137		
692	277530	AX-A No. 63	1487	138-139		
693	277531	AX-A No. 64	1487	140-141		
694	277532	AX-A No. 65	1487	142-143		
695	277533	AX-A No. 66	1487	144-145		
696	277534	AX-A No. 67	1487	146-147		
697	277535	AX-A No. 68	1487	148-149		
698	277536	AX-A No. 69	1487	150-151		
699	277537	AX-A No. 70	1487	152-153		
700	277538	AX-A No. 71	1487	154-155		
701	277540	AX-A No. 73	1487	158-159		
702	277542	AX-A No. 75	1487	162-163		
703	277544	AX-A No. 77	1487	166-167		
704	277550	AXER No. 1	1487	238-239		
705	277551	AXER No. 2	1487	240-241		
706	277552	AXER No. 3	1487	242-243		
707	277553	AXER No. 4	1487	244-245		

PHOENIX, AZ
2006 AUG 16 A 8:50
RECEIVED
BLM, AZ STATE OFFICE

EXHIBIT A

Unpatented Lode Claims and Mill Site Claims:

Pinal Co., AZ Pioneer-Mineral Creek-Cochran-Copper Butte-Riverside Mining Districts

	A	B	C	D	E	F
708	277554	AXER No. 5	1487	246-247		
709	277555	AXER No. 6	1487	248-249		
710	277556	AXER No. 7	1487	250-251		
711	277557	AXER No. 8	1487	252-253		
712	277558	AXER No. 9	1487	254-255		
713	277559	AXER No. 10	1487	256-257		
714	277560	AXER No. 11	1487	258-259		
715	277561	AXER No. 12	1487	260-261		
716	277562	AXER No. 13	1487	262-263		
717	277563	AXER No. 14	1487	264-265		
718	277564	AXER No. 15	1487	266-267		
719	277565	AXER No. 16	1487	268-269		
720	277566	AXER No. 17	1487	270-271		
721	277567	AXER No. 18	1487	272-273		
722	277568	AXER No. 19	1487	274-275		
723	277569	AXER No. 20	1487	276-277		
724	277570	AXER No. 21	1487	278-279		
725	277571	AXER No. 22	1487	280-281		
726	277572	AXER No. 23	1487	282-283		
727	277573	AXER No. 24	1487	284-285		
728	277574	AXER No. 25	1487	286-287		
729	277575	AXER No. 26	1487	288-289		
730	277576	AXER No. 27	1487	290-291		
731	277577	AXER No. 28	1487	292-293		
732	277578	AXER No. 29	1487	294-295		
733	277579	AXER No. 30	1487	296-297		
734	277580	AXER No. 31	1487	298-299		
735	277581	AXER No. 32	1487	300-301		
736	277582	AXER No. 33	1487	302-303		
737	277583	AXER No. 34	1487	304-305		
738	277584	AXER No. 35	1487	306-307		
739	277585	AXER No. 36	1487	308-309		
740	277586	AXER No. 37	1487	310-311		
741	277587	AXER No. 38	1487	312-313		
742	277588	AXER No. 39	1487	314-315		
743	277589	AXER No. 40	1487	316-317		
744	277590	AXER No. 41	1487	318-319		
745	277591	AXER No. 42	1487	320-321		
746	277592	AXER No. 43	1487	322-323		

PHOENIX, AZ
2006 AUG 16 A 8:50
RECEIVED
AZ STATE OFFICE

EXHIBIT A

Unpatented Lode Claims and Mill Site Claims:

Pinal Co., AZ Pioneer-Mineral Creek-Cochran-Copper Butte-Riverside Mining Districts

	A	B	C	D	E	F
747	277593	AXER No. 44	1487	324-325		
748	277594	AXER No. 45	1487	326-327		
749	277595	AXER No. 46	1487	328-329		
750	277596	AXER No. 47	1487	330-331		
751	277597	AXER No. 48	1487	332-333		
752	277598	AXER No. 49	1487	334-335		
753	277599	AXER No. 50	1487	336-337		
754	277600	AXER No. 51	1487	338-339		
755	277601	AXER No. 52	1487	340-341		
756	277602	AXER No. 53	1487	342-343		
757	277603	AXER No. 54	1487	344-345		
758	277604	AXER No. 55	1487	346-347		
759	277605	AXER No. 56	1487	348-349		
760	277606	AXER No. 57	1487	350-351		
761	277607	AXER No. 58	1487	352-353		
762	277608	AXER No. 59	1487	354-355		
763	277609	AXER No. 60	1487	356-357		
764	277610	AXER No. 61	1487	358-359		
765	277611	AXER No. 62	1487	360-361		
766	277612	AXER No. 63	1487	362-363		
767	277613	AXER No. 64	1487	364-365		
768	277614	AXER No. 65	1487	366-367		
769	277615	AXER No. 66	1487	368-369		
770	277616	AXER No. 67	1487	370-371		
771	277617	AXER No. 68	1487	372-373		
772	277618	AXER No. 69	1487	374-375		
773	277619	AXER No. 70	1487	376-377		
774	277620	AXER No. 71	1487	378-379		
775	277621	AXER No. 72	1487	380-381		
776	277622	AXER No. 73	1487	382-383		
777	277623	AXER No. 74	1487	384-385		
778	277624	AXER No. 75	1487	386-387		
779	277625	AXER No. 76	1487	388-389		
780	277626	AXER No. 77	1487	390-391		
781	277627	AXER No. 78	1487	392-393		
782	277628	AXER No. 79	1487	394-395		
783	277629	AXER No. 80	1487	396-397		
784	277630	AXER No. 81	1487	398-399		
785	277631	AXER No. 82	1487	400-401		

PHOENIX, AZ
2006 AUG 16 A 8:50
RECEIVED
AZ STATE OFFICE

EXHIBIT A

Unpatented Lode Claims and Mill Site Claims:

Pinal Co., AZ Pioneer-Mineral Creek-Cochran-Copper Butte-Riverside Mining Districts

	A	B	C	D	E	F
786	277632	AXER No. 83	1487	402-403		
787	277633	AXER No. 84	1487	404-405		
788	277634	AXER No. 85	1487	406-407		
789	277635	AXER No. 86	1487	408-409		
790	277636	AXER No. 87	1487	410-411		
791	277637	AXER No. 88	1487	412-413		
792	277638	AXER No. 89	1487	414-415		
793	277639	AXER No. 90	1487	416-417		
794	277640	AXER No. 91	1487	418-419		
795	277641	AXER No. 92	1487	420-421		
796	277642	AXER No. 93	1487	422-423		
797	277643	AXER No. 94	1487	424-425		
798	277644	AXER No. 95	1487	426-427		
799	277645	AXER No. 96	1487	428-429		
800	277646	AXER No. 97	1487	430-431		
801	277647	AXER No. 98	1487	432-433		
802	277648	AXER No. 99	1487	434-435		
803	277649	AXER No. 100	1487	436-437		
804	277650	AXER No. 101	1487	438-439		
805	277651	AXER No. 102	1487	440-441		
806	277652	AXER No. 103	1487	442-443		
807	277653	AXER No. 104	1487	444-445		
808	277654	AXER No. 105	1487	446-447		
809	277655	AXER No. 106	1487	448-449		
810	277656	AXER No. 107	1487	450-451		
811	277657	AXER No. 108	1487	452-453		
812	277658	AXER No. 109	1487	454-455		
813	277659	AXER No. 110	1487	456-457		
814	277660	AXER No. 111	1487	458-459		
815	277661	AXER No. 112	1487	460-461		
816	277662	AXER No. 113	1487	462-463		
817	277663	AXER No. 114	1487	464-465		
818	277664	AXER No. 115	1487	466-467		
819	277665	AXER No. 116	1487	468-469		
820	277666	AXER No. 117	1487	470-471		
821	277667	AXER No. 118	1487	472-473		
822	277668	AXER No. 119	1487	474-475		
823	277669	AXER No. 120	1487	476-477		
824	277670	AXER No. 121	1487	478-479		

PHOENIX, AZ
2006 AUG 16 A 8:50
RECEIVED
AZ STATE OFFICE

EXHIBIT A

Unpatented Lode Claims and Mill Site Claims:
Pinal Co., AZ Pioneer-Mineral Creek-Cochran-Copper Butte-Riverside Mining Districts

	A	B	C	D	E	F
825	277671	AXER No. 122	1487	480-481		
826	277672	AXER No. 123	1487	482-483		
827	277673	AXER No. 124	1487	484-485		
828	289373	Butte #1	1553	378		
829	289374	Butte #2	1553	379		
830	299654	Raycon 46	1640	316-317		
831	299656	Raycon 48	1640	320-321		
832	299658	Raycon 50	1640	324-325		
833	299660	Raycon 52	1640	328-329		
834	299662	Raycon 54	1640	332-333		
835	299664	Raycon 56	1640	336-337		
836	299673	Raycon 65	1640	354-355		
837	299674	Raycon 66	1640	356-357		
838	299675	Raycon 67	1640	358-359		
839	299676	Raycon 68	1640	360-361		
840	299677	Raycon 69	1640	362-363		
841	299678	Raycon 70	1640	364-365		
842	299693	Raycon 85	1640	394-395		
843	299694	Raycon 86	1640	396-397		
844	299695	Raycon 87	1640	398-399		
845	303735	Elder 3	1671	22		
846	303736	Elder 4	1671	24		
847	303737	Elder 5	1671	26		
848	303738	Elder 6	1671	28		
849	303739	Elder 7	1671	30		
850	303740	Elder 8	1671	32		
851	303741	Elder 9	1671	34		
852	303742	Elder 10	1671	36		
853	303743	Elder 11	1671	38		
854	303744	Elder 12	1671	40		
855	303747	Elder 15, Amended	1671	46	1869	964-965
856	303749	Elder 17	1671	50		
857	303751	Elder 19	1671	54		
858	303753	Elder 21	1671	58		
859	303755	Elder 23	1671	62		
860	303762	Elder 30	1671	76		
861	303763	Elder 31	1671	78		
862	303764	Elder 32	1671	80		
863	303765	Elder 33	1671	82		

PHOENIX, AZ
2006 AUG 16 A 8:50
RECEIVED
BLM, AZ STATE OFFICE

EXHIBIT A

Unpatented Lode Claims and Mill Site Claims:
Pinal Co., AZ Pioneer-Mineral Creek-Cochran-Copper Butte-Riverside Mining Districts

	A	B	C	D	E	F
864	303766	Elder 34	1671	84		
865	303767	Elder 35	1671	86		
866	303768	Elder 36	1671	88		
867	303769	Elder 37	1671	90		
868	303770	Elder 38	1671	92		
869	303771	Elder 39	1671	94		
870	303772	Elder 48	1671	96		
871	303773	Elder 49	1671	98		
872	303774	Elder 50	1671	100		
873	303775	Elder 51	1671	102		
874	303776	Elder 52	1671	104		
875	303777	Elder 53	1671	106		
876	303778	Elder 54	1671	108		
877	303779	Elder 55	1671	110		
878	303780	Elder 56	1671	112		
879	303781	Elder 57	1671	114		
880	315170	Elder 2	1752	867		
881	315171	Elder 40	1752	869		
882	315172	Elder 41	1752	871		
883	315173	Elder 42	1752	873		
884	315174	Elder 43	1752	875		
885	315175	Elder 44	1752	877		
886	315176	Elder 45	1752	879		
887	315177	Elder 46	1752	881		
888	315178	Elder 47	1752	883		
889	315179	Elder 58	1752	885		
890	315180	Elder 59	1752	887		
891	315181	Elder 60	1752	889		
892	315182	Elder 61	1752	891		
893	315183	Elder 62	1752	962-963		
894	315184	Elder 63	1752	895		
895	315185	Elder 64	1752	897		
896	315186	Elder 65	1752	899		
897	325895	Sue 65	1869	958-959		
898	325896	Sue 70	1869	960-961		
899	325897	Mescal No. 48	1869	912-913		
900	325898	Ray Southern 14	1869	928-929		
901	325899	Ray Southern	1869	930-931		
902	325900	Ray Southern 16-A	1869	932-933		

PHOENIX, AZ
2006 AUG 16 A 8:50
RECEIVED
BLM, AZ STATE OFFICE

EXHIBIT A

Unpatented Lode Claims and Mill Site Claims:
Pinal Co., AZ Pioneer-Mineral Creek-Cochran-Copper Butte-Riverside Mining Districts

	A	B	C	D	E	F
903	325901	Elder 13A	1869	962-963		
904	325902	Elder 18A	1869	966-967		
905	325903	Elder 22A	1869	968-969		
906	325904	Bur No. 35	1869	972-973		
907	325905	Bur No. 36	1869	974-975		
908	325906	Bur No. 38	1869	976-977		
909	325907	Bur No. 81	1869	982-983		
910	325908	Ray No. 98	1869	986-987		
911	333067	LOT 5	2080	959-960		
912	333068	C.E. #1	2080	961-962		
913	333069	C.E. #2	2080	963-964		
914	333070	C.E. #3	2080	965-966		
915	333071	C.E. #4	2080	967-968		
916	333072	C.E. #5	2080	969-970		
917	338178	Nat No. 5	1996	3593		
918	338179	Nat No. 6	1996	3594		
919	338180	Nat No. 7	1196	3595		
920	338181	Nat No. 8	1996	3596		
921	338182	Nat No. 9	1996	3597		
922	338183	Nat No. 10	1996	3598		
923	338184	Nat No. 11	1996	3599		
924	338185	Nat No. 12	1996	3600		
925	338186	Nat No. 13	1996	3601		
926	338187	Nat No. 14	1996	3602		
927	338188	Nat No. 15	1996	3603		
928	338189	Nat No. 16	1996	3604		
929	344575	TORTILLA 1	1997	4762		
930	344576	TORTILLA 2	1997	4763		
931	344577	TORTILLA 3	1997	4764		
932	344578	TORTILLA 4	1997	4765		
933	344579	TORTILLA 5	1997	4766		
934	344580	TORTILLA 6	1997	4767		
935	344581	TORTILLA 7	1997	4768		
936	344582	TORTILLA 8	1997	4769		
937	344583	TORTILLA 9	1997	4770		
938	344584	TORTILLA 10	1997	4771		
939	344585	TORTILLA 11	1997	4772		
940	344586	TORTILLA 12	1997	4773		
941	344587	TORTILLA 13	1997	4774		

PHOENIX, AZ
2006 AUG 16 A 8:50
RECEIVED
BLM, AZ STATE OFFICE

EXHIBIT A

Unpatented Lode Claims and Mill Site Claims:
Pinal Co., AZ Pioneer-Mineral Creek-Cochran-Copper Butte-Riverside Mining Districts

	A	B	C	D	E	F
942	344588	TORTILLA 14	1997	4775		
943	344652	TORTILLA 15	1997	6417		
944	344653	TORTILLA 16	1997	6418		
945	344654	TORTILLA 17	1997	6419		
946	344655	TORTILLA 18	1997	6420		
947	344656	TORTILLA 19	1997	6421		
948	344657	TORTILLA 20	1997	6422		
949	344658	TORTILLA 21	1997	6423		
950	344659	TORTILLA 22	1997	6424		
951	344660	TORTILLA 23	1997	6425		
952	344661	TORTILLA 24	1997	6426		
953	344662	TORTILLA 25	1997	6427		
954	344663	TORTILLA 26	1997	6428		
955	344664	TORTILLA 27	1997	6429		
956	344665	TORTILLA 28	1997	6430		
957	344666	TORTILLA 29	1997	6431		
958	344667	TORTILLA 30	1997	6432		
959	344668	TORTILLA 31	1997	6433		
960	344669	TORTILLA 32	1997	6434		
961	344670	TORTILLA 33	1997	6435		
962	344671	TORTILLA 34	1997	6436		
963	344672	TORTILLA 35	1997	6437		
964	344673	TORTILLA 36	1997	6438		
965	344757	HACKBERRY 45	1997	8632		
966	344758	HACKBERRY 46	1997	8633		
967	344759	HACKBERRY 47	1997	8634		
968	344760	HACKBERRY 48	1997	8635		
969	344761	HACKBERRY 49	1997	8636		
970	344762	HACKBERRY 50	1997	8637		
971	344763	HACKBERRY 51	1997	8638		
972	344764	HACKBERRY 52	1997	8639		
973	344765	HACKBERRY 53	1997	8640		
974	344766	HACKBERRY 54	1997	8641		
975	344767	HACKBERRY 55	1997	8642		
976	344768	HACKBERRY 56	1997	8643		
977	344769	HACKBERRY 57	1997	8644		
978	344770	HACKBERRY 58	1997	8645		
979	344771	HACKBERRY 59	1997	8646		
980	344772	HACKBERRY 60	1997	8647		

PHOENIX, AZ
2006 AUG 16 A 8:51
RECEIVED
AZ STATE OFFICE

EXHIBIT A

Unpatented Lode Claims and Mill Site Claims:

Pinal Co., AZ Pioneer-Mineral Creek-Cochran-Copper Butte-Riverside Mining Districts

	A	B	C	D	E	F
981	344773	HACKBERRY 61	1997	8648		
982	344774	HACKBERRY 62	1997	8649		
983	345121	HACKBERRY 63	1997	9613		
984	345122	HACKBERRY 64	1997	9614		
985	345123	HACKBERRY 65	1997	9615		
986	345124	HACKBERRY 66	1997	9616		
987	345125	HACKBERRY 67	1997	9617		
988	345126	HACKBERRY 68	1997	9618		
989	345127	HACKBERRY 69	1997	9619		
990	345128	HACKBERRY 70	1997	9620		
991	345129	HACKBERRY 71	1997	9621		
992	345188	HACKBERRY 1	1997	10513		
993	345189	HACKBERRY 2	1997	10514		
994	345190	HACKBERRY 3	1997	10515		
995	345191	HACKBERRY 4	1997	10516		
996	345192	HACKBERRY 5	1997	10517		
997	345193	HACKBERRY 6	1997	10518		
998	345194	HACKBERRY 7	1997	10519		
999	345195	HACKBERRY 8	1997	10520		
1000	345196	HACKBERRY 9	1997	10521		
1001	345197	HACKBERRY 10	1997	10522		
1002	345198	HACKBERRY 11	1997	10523		
1003	345199	HACKBERRY 12	1997	10524		
1004	345200	HACKBERRY 13	1997	10525		
1005	345201	HACKBERRY 14	1997	10526		
1006	345202	HACKBERRY 15	1997	10527		
1007	345203	HACKBERRY 16	1997	10528		
1008	345204	HACKBERRY 17	1997	10529		
1009	345205	HACKBERRY 18	1997	10530		
1010	345206	HACKBERRY 19	1997	10531		
1011	345207	HACKBERRY 20	1997	10532		
1012	345208	HACKBERRY 21	1997	10533		
1013	345209	HACKBERRY 22	1997	10534		
1014	345210	HACKBERRY 23	1997	10535		
1015	345211	HACKBERRY 24	1997	10536		
1016	345212	HACKBERRY 25	1997	10537		
1017	345213	HACKBERRY 26	1997	10538		
1018	345214	HACKBERRY 27	1997	10539		
1019	345215	HACKBERRY 28	1997	10540		

PHOENIX, AZ
2006 AUG 16 A 8:51
RECEIVED
B.L.M. AZ STATE OFFICE

EXHIBIT A

Unpatented Lode Claims and Mill Site Claims:
Pinal Co., AZ Pioneer-Mineral Creek-Cochran-Copper Butte-Riverside Mining Districts

	A	B	C	D	E	F
1020	345216	HACKBERRY 29	1997	10541		
1021	345217	HACKBERRY 30	1997	10542		
1022	345218	HACKBERRY 31	1997	10543		
1023	345219	HACKBERRY 32	1997	10544		
1024	345220	HACKBERRY 33	1997	10545		
1025	345221	HACKBERRY 34	1997	10546		
1026	345222	HACKBERRY 35	1997	10547		
1027	345223	HACKBERRY 36	1997	10548		
1028	345224	HACKBERRY 37	1997	10549		
1029	345225	HACKBERRY 38	1997	10550		
1030	345226	HACKBERRY 39	1997	10551		
1031	345227	HACKBERRY 40	1997	10552		
1032	345228	HACKBERRY 41	1997	10553		
1033	345229	HACKBERRY 42	1997	10554		
1034	345230	HACKBERRY 43	1997	10555		
1035	345231	HACKBERRY 44	1997	10556		
1036	345354	HACKBERRY 72	1997	13038		
1037	345355	HACKBERRY 73	1997	13039		
1038	345356	HACKBERRY 74	1997	13040		
1039	345357	HACKBERRY 75	1997	13041		
1040	345358	HACKBERRY 76	1997	13042		
1041	345359	HACKBERRY 77	1997	13043		
1042	345360	HACKBERRY 78	1997	13044		
1043	345361	HACKBERRY 79	1997	13045		
1044	345362	HACKBERRY 80	1997	13046		
1045	345363	HACKBERRY 81	1997	13047		
1046	345364	HACKBERRY 82	1997	13048		
1047	345365	HACKBERRY 83	1997	13049		
1048	345366	HACKBERRY 84	1997	13050		
1049	345367	HACKBERRY 85	1997	13051		
1050	345368	HACKBERRY 86	1997	13052		
1051	345369	HACKBERRY 87	1997	13053		
1052	345370	HACKBERRY 88	1997	13054		
1053	345371	HACKBERRY 89	1997	13055		
1054	345372	HACKBERRY 90	1997	13056		
1055	345373	HACKBERRY 91	1997	13057		
1056	345374	HACKBERRY 92	1997	13058		
1057	345375	HACKBERRY 93	1997	13059		
1058	345376	HACKBERRY 94	1997	13060		

PHOENIX, AZ
2006 AUG 16 A 8:51
RECEIVED
B.L.M. AZ STATE OFFICE

EXHIBIT A

Unpatented Lode Claims and Mill Site Claims:

Pinal Co., AZ Pioneer-Mineral Creek-Cochran-Copper Butte-Riverside Mining Districts

	A	B	C	D	E	F
1059	345377	HACKBERRY 95	1997	13061		
1060	345378	HACKBERRY 96	1997	13062		
1061	345379	HACKBERRY 97	1997	13063		
1062	345380	HACKBERRY 98	1997	13064		
1063	345381	HACKBERRY 99	1997	13065		
1064	345382	HACKBERRY 100	1997	13066		
1065	345383	HACKBERRY 101	1997	13067		
1066	345384	HACKBERRY 102	1997	13068		
1067	345385	HACKBERRY 103	1997	13069		
1068	345386	HACKBERRY 104	1997	13070		
1069	345387	HACKBERRY 105	1997	13071		
1070	345388	HACKBERRY 106	1997	13072		
1071	345389	HACKBERRY 107	1997	13073		
1072	345629	RUSTLER 1	1997	13769		
1073	345630	RUSTLER 2	1997	13770		
1074	345631	RUSTLER 3	1997	13771		
1075	345632	RUSTLER 4	1997	13772		
1077	353756	M. Tiger	2000	30547		

PHOENIX, AZ
2006 AUG 16 A 8:51
RECEIVED
AZ STATE OFFICE

United States Department of the Interior
Bureau of Land Management
BUSINESS & SUPPORT SVCS DIV
ONE N CENTRAL AVE
PHOENIX, AZ 85004 -2203
Phone: (602) 417-9200

Receipt

No: 1335854

Transaction #: 1380979
Date of Transaction: 08/16/2006

CUSTOMER:	ASARCO LLC 1150 N 7TH AVE TUCSON,AZ 84705

LINE #	QTY	DESCRIPTION	REMARKS	UNIT PRICE	TOTAL
1	1.00	LOCATABLE MINERALS / MINING CLAIMS-NOT NEW-UNADJUD,ONE AUTH NO. ONLY / MINING CLAIM MONEY RECEIVED (455) **CASES:** AMC48401/$148125.00	MAINT 2007 (1185)	- n/a -	148125.00
				TOTAL:	**$148,125.00**

PAYMENT INFORMATION

1	AMOUNT:	$148,125.00	POSTMARKED:	08/14/2006
	TYPE:	CHECK	RECEIVED:	08/16/2006
	CHECK NO:	0000325467		
	NAME:	ASARCO LLC 1150 N 7TH AVE TUCSON AZ 84705		

REMARKS

This receipt was generated by the automated BLM Collections and Billing System and is a paper representation of a portion of the official electronic record contained therein.

AMC 46122

LEAD FILE NUMBERS:

66892
101235
289500
292727
293492
294150
294346
298849
298861
298929
305755
321860
324229
324366
324842
326065
326786
329064
329094
330967
331727
333390
334772
340495
340956
341652
344109

TRANSACTION DATE: 07/27/2006 **AMOUNT PAID:** 125,500.00

RECEIPT NUMBER: 1323555 **CODE NUMBER:** 582

LEAD AMC SERIAL NUMBER	AMC SERIAL NUMBER(S)	NUMBER OF CLAIM(S)	AMOUNT PAID
AMC 46122	46468 - 46469	2	250
66892	67551	1	125
"	67557 - 67558	2	250
"	67561	1	125
66892	67596	1	125
"	67615 - 67619	5	625
"	67633 - 67634	2	250
"	67637	1	125
"	67642	1	125
"	67655 - 67737	83	10,375
"	67750	1	125
"	67767	1	125
"	67772 - 67776	5	625
"	67829	1	125
"	67831	1	125
"	67833	1	125
"	67835	1	125
GRAND TOTAL(S):		110	$ 13750

DATE ENTERED INTO COMPUTER: AUG 02 2006 **INITIALS:** PB

* VERIFIED PB

Continuation:

LEAD AMC SERIAL NUMBER	AMC SERIAL NUMBER(S)	NUMBER OF CLAIM(S)	AMOUNT PAID
66892	67837	1	125
"	67839	1	125
"	67841	1	125
101235	101253 - 101254	2	250
"	101282 - 101286	5	625
289500	289500 - 289501	2	250
292727	292762 - 292778	17	2125
"	292791 - 292804	14	1750
"	292809 - 292812	4	500
"	292820	1	125
"	292822	1	125
"	292824	1	125
"	292826	1	125
"	292828 - 292848	21	2625
"	292850 - 292853	4	500
"	292856	1	125
293492	293498	1	125
294150	294150 - 294155	6	750
"	294157	1	125
"	294159	1	125
"	294161	1	125
"	294167 - 294198	32	4000
294346	294348 - 294350	3	375
298849	298852	1	125
"	298855	1	125
298861	298861 - 298862	2	250
"	298867 - 298868	2	250
GRAND TOTAL(S):		128	$ 16000

pg 2

Continuation:

LEAD AMC SERIAL NUMBER	AMC SERIAL NUMBER(S)	NUMBER OF CLAIM(S)	AMOUNT PAID
298861	298870	1	125
298861	298876 - 298899	24	3000
298929	298929 - 298936	8	1000
305755	305755 - 305764	10	1250
321860	321860 - 321947	88	11000
324229	324229 - 324237	9	1125
324366	324367 - 324371	5	625
324842	324892 - 324937	46	5750
326065	326065 - 326282	218	27250
326786	326843 - 326921	79	9875
329064	329068	1	125
"	329077 - 329078	2	250
"	329087 - 329093	7	875
329094	329113	1	125
"	329115	1	125
"	329123 - 329130	8	1000
"	329144 - 329145	2	250
330967	330969	1	125
"	330971	1	125
"	330973	1	125
331727	331745	1	125
"	331747	1	125
"	331749	1	125
"	331751 - 331753	3	375
333390	333390 - 333421	32	4000
334772	334772 - 334827	56	7000
340495	340515	1	125
GRAND TOTAL(S):	SUB TOTAL →	608	$ 76,000

Continuation:

LEAD AMC SERIAL NUMBER	AMC SERIAL NUMBER(S)	NUMBER OF CLAIM(S)	AMOUNT PAID
340495	340539 – 340554	16	2000
"	340558 – 340570	13	1625
340956	340956 – 341026	71	8875
341652	341652 – 341681	30	3750
344109	344116 – 344122	7	875
292727	292727 – 292744	18	2250
"	292759 – 292761	3	375
	SUB TOTAL	158	19750
	Total page # (1)	110	13750
	(2)	128	16000
	(3)	608	76000
	(4)	158	19750
GRAND TOTAL(S):	Grand Total =	1004	$125,500

July 26, 2006

CERTIFIED MAIL - Return Receipt Requested

Bureau of Land Management
Arizona State Office
222 N. Central Avenue
Phoenix, AZ 85004-2203

RE: **NOTICE OF PAYMENT OF ANNUAL CLAIM MAINTENANCE FEES**

This will serve as notice that Phelps Dodge Mining Company, a division of Phelps Dodge Corporation, whose address for the purposes of this filing is 4521 U.S. Highway 191, Morenci, AZ 85540-9795, intends to hold the mining claims and/or mill sites described on Exhibit A attached hereto for the assessment year ending at 12 o'clock, noon, September 1, 2007 by payment of the annual assessment fee of $125 per claim or site. Payment of such amount is made herewith for such assessment year for each of the claims and sites, the name and BLM serial number of which, and the book and page or index of recording of the location notice in the official records of Graham County, AZ, of which, is set forth on Exhibit A attached hereto and by this reference incorporated herein.

Please return all originals with date-time stamp and with receipt for payment to my attention at the above address.

PHELPS DODGE MINING COMPANY,
a division of Phelps Dodge Corporation

G L Jones

Gary L. Jones, Land & Water
Phone: (928) 865-6208
e-Mail: gjones@phelpsdodge.com

RECEIVED
BLM AZ STATE OFFICE
2006 JUL 28 A 9:59
PHOENIX, AZ

Encl: Check # 541326 (Safford_PDMC)

STATE OF ARIZONA)
) ss.
County of Greenlee)

This instrument was acknowledged before me this 26th day of July, 2006, by Gary L. Jones, Land & Water Administrator, Morenci Branch of Phelps Dodge Mining Company, a division of Phelps Dodge Corporation, a New York corporation, for and on behalf of the corporation.

My Commission Expires:

March 16, 2009

Linda M. Stacy
Notary Public

LINDA M. STACY
Notary Public - Arizona
Greenlee County
My Comm. Expires Mar 16, 2009

EXHIBIT A

Graham County, Arizona

Type	Group	Name	AMC Number	T	R	S	Book	Page
Lode	Number:	786						
	DP Ben Hur							
		BH 21	340515	5S	26E	24	510	117
		BH 4B	341652	5S	26E	26	514	787
		BH 6B	341653	5S	26E	26	514	789
		BH 8B	341654	5S	26E	26	514	791
		BH 10B	341655	5S	26E	25	514	793
		BH 12B	341656	5S	26E	25	514	795
		BH 14B	341657	5S	26E	25	514	797
		BH 16B	341658	5S	26E	25	514	799
		BH 18B	341659	5S	26E	25	514	801
		BH 20B	341660	5S	26E	25	514	803
		BH 22B	341661	5S	26E	24	514	805
		BH 25B	341662	5S	26E	25	514	807
		BH 26B	341663	5S	26E	25	514	809
		BH 27B	341664	5S	26E	25	514	811
		BH 28B	341665	5S	26E	25	514	813
		BH 29B	341666	5S	26E	25	514	815
		BH 30B	341667	5S	26E	25	514	817
		BH 31B	341668	5S	26E	25	514	819
		BH 32B	341669	5S	26E	25	514	821
		BH 33B	341670	5S	26E	25	514	823
		BH 34B	341671	5S	26E	25	514	825
		BH 35B	341672	5S	26E	25	514	827
		BH 36B	341673	5S	26E	25	514	829
		BH 37B	341674	5S	26E	25	514	831
		BH 38B	341675	5S	26E	25	514	833
		BH 39B	341676	5S	26E	25	514	835
		BH 40B	341677	5S	26E	25	514	837
		BH 41B	341678	5S	26E	25	514	839
		BH 42B	341679	5S	26E	25	514	841
		BH 43B	341680	5S	26E	24	514	843
		BH 44B	341681	5S	26E	24	514	845
	DP Chesley Wash							
		CHE 1	334772	5S	25E	23	492	843
		CHE 2	334773	5S	25E	23	492	845
		CHE 3	334774	5S	25E	23	492	847
		CHE 4	334775	5S	25E	23	492	849

RECEIVED
B.L.M. AZ STATE OFFICE
2006 JUL 28 A 9:59
PHOENIX, AZ

ENTERED IN COMPUTER
AUG 02 2006 PB

Type	Group	Name	AMC Number	T	R	S	Book	Page
		CHE 5	334776	5S	25E	23	492	851
		CHE 6	334777	5S	25E	23	492	853
		CHE 7	334778	5S	25E	23	492	855
		CHE 8	334779	5S	25E	23	492	857
		CHE 9	334780	5S	25E	23	492	859
		CHE 10	334781	5S	25E	23	492	861
		CHE 11	334782	5S	25E	26	492	863
		CHE 12	334783	5S	25E	26	492	865
		CHE 13	334784	5S	25E	26	492	867
		CHE 14	334785	5S	25E	26	492	869
		CHE 15	334786	5S	25E	26	492	871
		CHE 16	334787	5S	25E	26	492	873
		CHE 17	334788	5S	25E	26	492	875
		CHE 18	334789	5S	25E	26	492	877
		CHE 19	334790	5S	25E	26	492	879
		CHE 20	334791	5S	25E	26	492	881
		CHE 21	334792	5S	25E	26	492	883
		CHE 22	334793	5S	25E	26	492	885
		CHE 23	334794	5S	25E	26	492	887
		CHE 24	334795	5S	25E	26	492	889
		CHE 25	334796	5S	25E	26	492	891
		CHE 26	334797	5S	25E	26	492	893
		CHE 27	334798	5S	25E	26	492	895
		CHE 28	334799	5S	25E	26	492	897
		CHE 29	334800	5S	25E	23	492	899
		CHE 30	334801	5S	25E	23	492	901
		CHE 31	334802	5S	25E	23	492	903
		CHE 32	334803	5S	25E	23	492	905
		CHE 33	334804	5S	25E	23	492	907
		CHE 34	334805	5S	25E	23	492	909
		CHE 35	334806	5S	25E	23	492	911
		CHE 36	334807	5S	25E	23	492	913
		CHE 37	334808	5S	25E	23	492	915
		CHE 38	334809	5S	25E	23	492	917
		CHE 39	334810	5S	25E	26	492	919
		CHE 40	334811	5S	25E	26	492	921
		CHE 41	334812	5S	25E	26	492	923
		CHE 42	334813	5S	25E	26	492	925
		CHE 43	334814	5S	25E	26	492	927
		CHE 44	334815	5S	25E	26	492	929
		CHE 45	334816	5S	25E	26	492	931

RECEIVED
BLM, AZ STATE OFFICE
2006 JUL 28 A 10: 01
PHOENIX, AZ

ENTERED IN COMPUTER
AUG 02 2006 PB

Type	Group	Name	AMC Number	T	R	S	Book	Page
		CHE 46	334817	5S	25E	26	492	933
		CHE 47	334818	5S	25E	26	492	935
		CHE 48	334819	5S	25E	26	492	937
		CHE 49	334820	5S	25E	26	492	939
		CHE 50	334821	5S	25E	26	492	941
		CHE 51	334822	5S	25E	26	492	943
		CHE 52	334823	5S	25E	26	492	945
		CHE 53	334824	5S	25E	26	492	947
		CHE 54	334825	5S	25E	26	492	949
		CHE 55	334826	5S	25E	26	492	951
		CHE 56	334827	5S	25E	26	492	953
	DP Cliff							
		Cliff 1R	340539	5S	26E	22	510	1
		Cliff 2R	340540	5S	26E	22	510	3
		Cliff 3R	340541	5S	26E	22	510	5
		Cliff 4R	340542	5S	26E	22	510	7
		Cliff 6R	340543	5S	26E	22	510	9
		Cliff 8R	340544	5S	26E	22	510	11
		Cliff 23R	340545	5S	26E	26	510	13
		Cliff 24R	340546	5S	26E	26	510	15
		Cliff 25R	340547	5S	26E	23	510	17
		Cliff 26R	340548	5S	26E	23	510	19
		Cliff 27R	340549	5S	26E	23	510	21
		Cliff 28R	340550	5S	26E	23	510	23
		Cliff 29R	340551	5S	26E	23	510	25
		Cliff 30R	340552	5S	26E	23	510	27
		Cliff 31R	340553	5S	26E	23	510	29
		Cliff 32R	340554	5S	26E	23	510	31
		Cliff 41R Amended	340558	5S	26E	23	532	749
		Cliff 42R Amended	340559	5S	26E	23	532	751
		Cliff 43R Amended	340560	5S	26E	23	532	753
		Cliff 44R Amended	340561	5S	26E	23	532	755
		Cliff 45	340562	5S	26E	23	510	47
		Cliff 46	340563	5S	26E	23	510	49
		Cliff 59	340564	5S	26E	23	510	51
		Cliff 60	340565	5S	26E	23	510	53
		Cliff 61	340566	5S	26E	23	510	55
		Cliff 62	340567	5S	26E	23	510	57
		Cliff 63	340568	5S	26E	23	510	59
		Cliff 64	340569	5S	26E	14	510	61
		Cliff 65	340570	5S	26E	14	510	63

RECEIVED
B.L.M. AZ STATE OFFICE
2006 JUL 28 A 10: 00
PHOENIX, AZ

ENTERED IN COMPUTER
AUG 02 2006 PB

Type	Group	Name	AMC Number	T	R	S	Book	Page
	DP Joy							
		Joy 179	329113	6S	26E	10	471	573
		Joy 181	329115	6S	26E	10	471	577
		Joy 189	329123	6S	26E	10	471	593
		Joy 190	329124	6S	26E	11	471	595
		Joy 191	329125	6S	26E	11	471	597
		Joy 192	329126	6S	26E	11	471	599
		Joy 193	329127	6S	26E	11	471	601
		Joy 194	329128	6S	26E	11	471	603
		Joy 195	329129	6S	26E	11	471	605
		Joy 196	329130	6S	26E	11	471	607
		Joy 210A	329144	6S	26E	2	481	919
		Joy 212A	329145	6S	26E	2	481	923
		Joy 214	330969	6S	26E	2	478	215
		Joy 216	330971	6S	26E	2	478	219
		Joy 218	330973	6S	26E	2	478	223
		Joy 303	331745	6S	26E	14	483	801
		Joy 305	331747	6S	26E	14	483	805
		Joy 307	331749	6S	26E	14	483	809
		Joy 309	331751	6S	26E	14	483	813
		Joy 310	331752	6S	26E	14	483	815
		Joy 312	331753	6S	26E	14	483	817
	DP Mardis Gras							
		MG 121	324892	5S	26E	30	453	901
		MG 122	324893	5S	26E	30	453	903
		MG 123	324894	5S	26E	30	453	905
		MG 124	324895	5S	26E	30	453	907
		MG 125	324896	5S	26E	30	453	909
		MG 126	324897	5S	26E	30	453	911
		MG 127	324898	5S	26E	30	453	913
		MG 128	324899	5S	26E	30	453	915
		MG 129	324900	5S	26E	30	453	917
		MG 130	324901	5S	26E	30	453	919
		MG 179	324902	5S	25E	25	453	933
		MG 180	324903	5S	25E	25	453	935
		MG 181	324904	5S	25E	25	453	937
		MG 182	324905	5S	25E	25	453	939
		MG 183	324906	5S	25E	25	453	941
		MG 184	324907	5S	25E	25	453	943
		MG 185	324908	5S	25E	25	453	945
		MG 186	324909	5S	25E	25	453	947

RECEIVED
BLM, AZ STATE OFFICE
2006 JUL 28 A 9:59
PHOENIX, AZ

ENTERED IN COMPUTER
AUG 02 2006 PB

AUG 02 2006

Type	Group	Name	AMC Number	T	R	S	Book	Page
		MG 187	324910	5S	25E	25	453	949
		MG 188	324911	5S	25E	25	453	951
		MG 189	324912	5S	25E	25	453	953
		MG 190	324913	5S	25E	25	453	955
		MG 191	324914	5S	25E	25	453	957
		MG 192	324915	5S	25E	25	453	959
		MG 193	324916	5S	25E	25	453	961
		MG 194	324917	5S	25E	25	453	963
		MG 195	324918	5S	25E	25	453	965
		MG 196	324919	5S	25E	25	453	967
		MG 223	324920	5S	25E	25	453	969
		MG 224	324921	5S	25E	25	453	971
		MG 225	324922	5S	25E	25	453	973
		MG 226	324923	5S	25E	25	453	975
		MG 227	324924	5S	25E	25	453	977
		MG 228	324925	5S	25E	25	453	979
		MG 229	324926	5S	25E	25	453	981
		MG 230	324927	5S	25E	25	453	983
		MG 231	324928	5S	25E	25	453	985
		MG 232	324929	5S	25E	25	453	987
		MG 233	324930	5S	25E	25	453	989
		MG 234	324931	5S	25E	25	453	991
		MG 235	324932	5S	25E	25	453	993
		MG 236	324933	5S	25E	25	453	995
		MG 237	324934	5S	25E	25	453	997
		MG 238	324935	5S	25E	25	453	999
		MG 239	324936	5S	25E	25	454	0
		MG 240	324937	5S	25E	25	454	0
		MG 5	329068	5S	26E	20	471	483
		MG 24	329077	5S	26E	20	471	501
		MG 25	329078	5S	26E	20	471	503
		MG 83	329087	5S	26E	19	471	521
		MG 84	329088	5S	26E	19	471	523
		MG 131	329089	5S	26E	19	471	525
		MG 133	329090	5S	26E	19	471	527
		MG 135	329091	5S	26E	19	471	529
		MG 137	329092	5S	26E	19	471	531
		MG 139	329093	5S	26E	19	471	533
	LS A-1							
		A-1A	67596	6S	26E	12	410	469
	LS Ace							

RECEIVED
BLM, AZ STATE OFFICE
2006 JUL 28 A 9:59
PHOENIX, AZ

ENTERED IN COMPUTER
AUG 02 2006 PB

Type	Group	Name	AMC Number	T	R	S	Book	Page
		Ace 19A	101253	6S	26E	14	414	31
		Ace 20A	101254	6S	26E	14	414	33
		Ace 48A	101282	6S	26E	11	410	397
		Ace 49A	101283	6S	26E	11	410	399
		Ace 50A	101284	6S	26E	11	410	401
		Ace 51A	101285	6S	26E	11	478	241
		Ace 52A	101286	6S	26E	11	478	243
	LS Alpha							
		Alpha 61A	67829	6S	27E	20	420	29
		Alpha 63A	67831	6S	27E	20	420	33
		Alpha 65A	67833	6S	27E	20	420	37
		Alpha 67A	67835	6S	27E	20	420	41
		Alpha #69	67837	6S	27E	20	46	30
		Alpha #71	67839	6S	27E	20	46	32
		Alpha #73	67841	6S	27E	20	46	34
	LS Bush							
		Bush 32A	67615	6S	26E	14	414	21
		Bush 33A	67616	6S	26E	14	414	23
		Bush 34A	67617	6S	26E	14	414	25
		Bush 35A	67618	6S	26E	14	414	27
		Bush 36A	67619	6S	26E	14	414	29
	LS Con. Metals							
		Con. Metals No. 20A	67633	6S	26E	12	410	451
	LS Coors							
		Coors A	67634	6S	26E	12	410	471
	LS Epsilon							
		Epsilon No. 51	67750	6S	27E	9	51	38
	LS Garoga							
		Garoga 16A	67767	6S	27E	10	416	972
		Garoga #21	67772	6S	27E	10	46	56
		Garoga #22	67773	6S	27E	10	46	55
		Garoga #23	67774	6S	27E	10	46	54
		Garoga #24	67775	6S	27E	10	46	53
		Garoga #25	67776	6S	27E	10	46	52
	LS Griesidieck							
		Griesidieck A	67637	6S	26E	12	410	473
	LS Ithaca							
		Ithaca No. 20A	67642	6S	26E	12	410	461
	LS Lone Star							
		LS-21	289500	6S	26E	14	410	379
		LS-22	289501	6S	26E	11	410	381

RECEIVED
BLM, AZ STATE OFFICE
2006 JUL 28 A 9:59
PHOENIX, AZ

ENTERED IN COMPUTER
AUG 02 2006 PB

Type	Group	Name	AMC Number	T	R	S	Book	Page
		LS-36	293498	6S	26E	14	414	51
		LS-39	294348	5S	27E	31	415	305
		LS-40	294349	5S	27E	31	415	319
		LS-41	294350	5S	27E	31	415	303
		LS-53	298852	6S	27E	20	419	998
		LS-56	298855	6S	27E	20	420	5
	LS M							
		M1	321860	6S	27E	15	448	441
		M2	321861	6S	27E	15	448	443
		M3	321862	6S	27E	15	448	445
		M4	321863	6S	27E	15	448	447
		M5	321864	6S	27E	15	448	449
		M6	321865	6S	27E	15	448	451
		M7	321866	6S	27E	15	448	453
		M8	321867	6S	27E	15	448	455
		M9	321868	6S	27E	15	448	457
		M10	321869	6S	27E	15	448	459
		M11	321870	6S	27E	15	448	461
		M12	321871	6S	27E	15	448	463
		M13	321872	6S	27E	15	448	465
		M14	321873	6S	27E	15	448	467
		M15	321874	6S	27E	15	448	469
		M16	321875	6S	27E	15	448	471
		M17	321876	6S	27E	15	448	473
		M18	321877	6S	27E	15	448	475
		M37	321878	6S	27E	10	448	477
		M38	321879	6S	27E	10	448	479
		M39	321880	6S	27E	15	448	481
		M40	321881	6S	27E	15	448	483
		M41	321882	6S	27E	15	448	485
		M42	321883	6S	27E	15	448	487
		M43	321884	6S	27E	15	448	489
		M44	321885	6S	27E	15	448	491
		M45	321886	6S	27E	15	448	493
		M46	321887	6S	27E	15	448	495
		M47	321888	6S	27E	15	448	497
		M48	321889	6S	27E	15	448	499
		M49	321890	6S	27E	15	448	501
		M50	321891	6S	27E	15	448	503
		M51	321892	6S	27E	15	448	505
		M52	321893	6S	27E	15	448	507

RECEIVED
L.M. AZ STATE OFFICE
2006 JUL 28 A 10:00
PHOENIX, AZ

ENTERED IN COMPUTER
AUG 02 2006 RB

Type	Group	Name	AMC Number	T	R	S	Book	Page
		M53	321894	6S	27E	15	448	509
		M54	321895	6S	27E	15	448	511
		M73	321896	6S	27E	10	448	513
		M74	321897	6S	27E	10	448	515
		M75	321898	6S	27E	10	448	517
		M76	321899	6S	27E	10	448	519
		M77	321900	6S	27E	10	448	521
		M78	321901	6S	27E	10	448	523
		M79	321902	6S	27E	10	448	525
		M80	321903	6S	27E	10	448	527
		M81	321904	6S	27E	10	448	529
		M82	321905	6S	27E	10	448	531
		M83	321906	6S	27E	10	448	533
		M84	321907	6S	27E	10	448	535
		M85	321908	6S	27E	10	448	537
		M86	321909	6S	27E	10	448	539
		M87	321910	6S	27E	11	448	541
		M88	321911	6S	27E	11	448	543
		M89	321912	6S	27E	11	448	545
		M90	321913	6S	27E	11	448	547
		M91	321914	6S	27E	11	448	549
		M92	321915	6S	27E	11	448	551
		M93	321916	6S	27E	11	448	553
		M94	321917	6S	27E	11	448	555
		M95	321918	6S	27E	11	448	557
		M96	321919	6S	27E	11	448	559
		M97	321920	6S	27E	11	448	561
		M98	321921	6S	27E	11	448	563
		M99	321922	6S	27E	11	448	565
		M100	321923	6S	27E	11	448	567
		M101	321924	6S	27E	11	448	569
		M102	321925	6S	27E	11	448	571
		M103	321926	6S	27E	11	448	573
		M104	321927	6S	27E	11	448	575
		M105	321928	6S	27E	10	448	577
		M106	321929	6S	27E	10	448	579
		M107	321930	6S	27E	10	448	581
		M108	321931	6S	27E	10	448	583
		M109	321932	6S	27E	10	448	585
		M110	321933	6S	27E	11	448	587
		M111	321934	6S	27E	11	448	589

RECEIVED
B.L.M. AZ STATE OFFICE
2006 JUL 28 A 10: 00
PHOENIX, AZ

ENTERED IN COMPUTER
AUG 02 2006 PB

Type	Group	Name	AMC Number	T	R	S	Book	Page
		M112	321935	6S	27E	11	448	591
		M113	321936	6S	27E	11	448	593
		M114	321937	6S	27E	11	448	595
		M115	321938	6S	27E	11	448	597
		M116	321939	6S	27E	11	448	599
		M117	321940	6S	27E	11	448	601
		M118	321941	6S	27E	11	448	603
		M119	321942	6S	27E	10	448	605
		M120	321943	6S	27E	10	448	607
		M121	321944	6S	27E	11	448	609
		M122	321945	6S	27E	11	448	611
		M123	321946	6S	27E	11	448	613
		M124	321947	6S	27E	11	448	615
		M56	324229	6S	27E	11	452	54
		M58	324230	6S	27E	11	452	56
		M60	324231	6S	27E	11	452	58
		M62	324232	6S	27E	11	452	60
		M64	324233	6S	27E	11	452	62
		M66	324234	6S	27E	11	452	64
		M68	324235	6S	27E	11	452	66
		M70	324236	6S	27E	11	452	68
		M72	324237	6S	27E	11	452	70
		M19	326843	6S	27E	15	463	593
		M20	326844	6S	27E	15	463	595
		M21	326845	6S	27E	15	463	597
		M22	326846	6S	27E	15	463	599
		M23	326847	6S	27E	14	463	601
		M24	326848	6S	27E	14	463	603
		M25	326849	6S	27E	14	463	605
		M26	326850	6S	27E	14	463	607
		M27	326851	6S	27E	14	463	609
		M28	326852	6S	27E	14	463	611
		M29	326853	6S	27E	14	463	613
		M30	326854	6S	27E	14	463	615
		M31	326855	6S	27E	14	463	617
		M55	326856	6S	27E	15	463	629
		M32	326857	6S	27E	14	463	619
		M33	326858	6S	27E	14	463	621
		M34	326859	6S	27E	14	463	623
		M35	326860	6S	27E	14	463	625
		M36	326861	6S	27E	14	463	627

RECEIVED
B.L.M. AZ STATE OFFICE
2006 JUL 28 A 10: 00
PHOENIX, AZ

ENTERED IN COMPUTER
AUG 02 2006 PB

Type	Group	Name	AMC Number	T	R	S	Book	Page
		M57	326862	6S	27E	15	463	631
		M59	326863	6S	27E	14	463	633
		M61	326864	6S	27E	14	463	635
		M63	326865	6S	27E	14	463	637
		M65	326866	6S	27E	14	463	639
		M67	326867	6S	27E	14	463	641
		M69	326868	6S	27E	14	463	643
		M71	326869	6S	27E	14	463	645
		M145	326870	6S	27E	22	463	647
		M146	326871	6S	27E	22	463	649
		M147	326872	6S	27E	22	463	651
		M148	326873	6S	27E	22	463	653
		M149	326874	6S	27E	22	463	655
		M150	326875	6S	27E	22	463	657
		M151	326876	6S	27E	22	463	659
		M152	326877	6S	27E	22	463	661
		M153	326878	6S	27E	22	463	663
		M154	326879	6S	27E	22	463	665
		M155	326880	6S	27E	22	463	667
		M156	326881	6S	27E	22	463	669
		M157	326882	6S	27E	22	463	671
		M158	326883	6S	27E	22	463	673
		M159	326884	6S	27E	22	463	675
		M160	326885	6S	27E	22	463	677
		M161	326886	6S	27E	22	463	679
		M162	326887	6S	27E	22	463	681
		M163	326888	6S	27E	23	463	683
		M164	326889	6S	27E	23	463	685
		M165	326890	6S	27E	23	463	687
		M166	326891	6S	27E	23	463	689
		M167	326892	6S	27E	23	463	691
		M168	326893	6S	27E	23	463	693
		M169	326894	6S	27E	23	463	695
		M170	326895	6S	27E	23	463	697
		M171	326896	6S	27E	23	463	699
		M172	326897	6S	27E	23	463	701
		M173	326898	6S	27E	23	463	703
		M174	326899	6S	27E	23	463	705
		M175	326900	6S	27E	23	463	707
		M176	326901	6S	27E	23	463	709
		M177	326902	6S	27E	23	463	711

RECEIVED
BLM AZ STATE OFFICE
2006 JUL 28 A 10: 00
PHOENIX, AZ

ENTERED IN COMPUTER
AUG 02 2006 PB

Type	Group	Name	AMC Number	T	R	S	Book	Page
		M178	326903	6S	27E	23	463	713
		M188	326904	6S	27E	22	463	715
		M189	326905	6S	27E	22	463	717
		M190	326906	6S	27E	22	463	719
		M191	326907	6S	27E	22	463	721
		M192	326908	6S	27E	22	463	723
		M193	326909	6S	27E	22	463	725
		M194	326910	6S	27E	22	463	727
		M195	326911	6S	27E	22	463	729
		M196	326912	6S	27E	22	463	731
		M197	326913	6S	27E	22	463	733
		M199	326914	6S	27E	22	463	735
		M200	326915	6S	27E	22	463	737
		M201	326916	6S	27E	22	463	739
		M202	326917	6S	27E	22	463	741
		M203	326918	6S	27E	22	463	743
		M204	326919	6S	27E	22	463	745
		M205	326920	6S	27E	22	463	747
		M206	326921	6S	27E	22	463	749
		M207	333390	6S	27E	21	488	141
		M208	333391	6S	27E	21	488	143
		M209	333392	6S	27E	21	488	145
		M210	333393	6S	27E	21	488	147
		M211	333394	6S	27E	21	488	149
		M212	333395	6S	27E	21	488	151
		M213	333396	6S	27E	21	488	153
		M214	333397	6S	27E	21	488	155
		M215	333398	6S	27E	21	488	157
		M216	333399	6S	27E	21	488	159
		M217	333400	6S	27E	21	488	161
		M218	333401	6S	27E	21	488	163
		M219	333402	6S	27E	21	488	165
		M220	333403	6S	27E	21	488	167
		M221	333404	6S	27E	21	488	169
		M222	333405	6S	27E	21	488	171
		M223	333406	6S	27E	21	488	173
		M224	333407	6S	27E	21	488	175
		M225	333408	6S	27E	21	488	177
		M226	333409	6S	27E	21	488	179
		M227	333410	6S	27E	21	488	181
		M228	333411	6S	27E	21	488	183

RECEIVED
BLM, AZ STATE OFFICE
2006 JUL 28 A 10: 00
PHOENIX, AZ

ENTERED IN COMPUTER
AUG 02 2006 KB

Type	Group	Name	AMC Number	T	R	S	Book	Page
		M229	333412	6S	27E	21	488	185
		M230	333413	6S	27E	21	488	187
		M231	333414	6S	27E	21	488	189
		M232	333415	6S	27E	21	488	191
		M233	333416	6S	27E	21	488	193
		M234	333417	6S	27E	21	488	195
		M235	333418	6S	27E	21	488	197
		M236	333419	6S	27E	16	488	199
		M237	333420	6S	27E	16	488	201
		M238	333421	6S	27E	16	488	203
	LS Mas							
		Mas No. 9	67657	6S	26E	27	249	269
		Mas No. 10	67658	6S	26E	27	249	270
		Mas No. 11	67659	6S	26E	27	249	271
		Mas No. 12	67660	6S	26E	27	249	272
		Mas No. 13	67661	6S	26E	27	249	273
		Mas No. 14	67662	6S	26E	27	249	274
		Mas No. 15	67663	6S	26E	27	249	275
		Mas No. 16	67664	6S	26E	27	249	276
		Mas No. 17	67665	6S	26E	27	249	277
		Mas No. 18	67666	6S	26E	27	249	278
		Mas No. 19	67667	6S	26E	34	249	279
		Mas No. 20	67668	6S	26E	34	249	280
		Mas No. 21	67669	6S	26E	34	249	281
		Mas No. 22	67670	6S	26E	34	249	282
		Mas No. 23	67671	6S	26E	34	249	283
		Mas No. 24	67672	6S	26E	34	249	284
		Mas No. 25	67673	6S	26E	34	249	285
		Mas No. 26	67674	6S	26E	34	249	286
		Mas No. 27	67675	6S	26E	34	249	287
		Mas No. 28	67676	6S	26E	34	249	288
		Mas No. 29	67677	6S	26E	34	249	289
		Mas No. 30	67678	6S	26E	34	249	290
		Mas No. 31	67679	6S	26E	34	249	291
		Mas No. 32	67680	6S	26E	34	249	292
		Mas No. 33	67681	6S	26E	34	249	293
		Mas No. 34	67682	6S	26E	34	249	294
		Mas No. 35	67683	6S	26E	34	249	295
		Mas No. 36	67684	6S	26E	34	249	296
		Mas No. 45	67685	6S	26E	27	249	297
		Mas No. 46	67686	6S	26E	27	249	298

RECEIVED
BLM, AZ STATE OFFICE
2006 JUL 28 A 10: 00
PHOENIX, AZ

ENTERED IN COMPUTER
AUG 02 2006 PB

Type	Group	Name	AMC Number	T	R	S	Book	Page
		Mas No. 47	67687	6S	26E	27	249	299
		Mas No. 48	67688	6S	26E	27	249	300
		Mas No. 49	67689	6S	26E	27	249	301
		Mas No. 50	67690	6S	26E	27	249	302
		Mas No. 51	67691	6S	26E	27	249	303
		Mas No. 52	67692	6S	26E	27	249	304
		Mas No. 53	67693	6S	26E	27	249	305
		Mas No. 54	67694	6S	26E	27	249	306
		Mas No. 55	67695	6S	26E	27	249	307
		Mas No. 56	67696	6S	26E	27	249	308
		Mas No. 57	67697	6S	26E	27	249	309
		Mas No. 58	67698	6S	26E	27	249	310
		Mas No. 59	67699	6S	26E	27	249	311
		Mas No. 60	67700	6S	26E	27	249	312
		Mas No. 61	67701	6S	26E	27	249	313
		Mas No. 62	67702	6S	26E	27	249	314
		Mas No. 63	67703	6S	26E	27	249	315
		Mas No. 64	67704	6S	26E	27	249	316
		Mas No. 65	67705	6S	26E	27	249	317
		Mas No. 66	67706	6S	26E	27	249	318
		Mas No. 67	67707	6S	26E	27	249	319
		Mas No. 68	67708	6S	26E	27	249	320
		Mas No. 69	67709	6S	26E	27	249	321
		Mas No. 70	67710	6S	26E	27	249	322
		Mas No. 71	67711	6S	26E	27	249	323
		Mas No. 72	67712	6S	26E	34	249	324
		Mas No. 73	67713	6S	26E	28	249	325
		Mas No. 74	67714	6S	26E	28	249	326
		Mas No. 75	67715	6S	26E	28	249	327
		Mas No. 76	67716	6S	26E	28	249	328
		Mas No. 77	67717	6S	26E	28	249	329
		Mas No. 78	67718	6S	26E	28	249	330
		Mas No. 79	67719	6S	26E	28	249	331
		Mas No. 80	67720	6S	26E	28	249	332
		Mas No. 81	67721	6S	26E	28	249	333
		Mas No. 82	67722	6S	26E	28	249	334
		Mas No. 83	67723	6S	26E	33	249	335
		Mas No. 84	67724	6S	26E	33	249	336
		Mas No. 85	67725	6S	26E	33	249	337
		Mas No. 86	67726	6S	26E	33	249	338
		Mas No. 87	67727	6S	26E	33	249	339

RECEIVED
B.L.M. AZ STATE OFFICE
2006 JUL 28 A 10: 00
PHOENIX, AZ

ENTERED IN COMPUTER
AUG 02 2006 PB

Type	Group	Name	AMC Number	T	R	S	Book	Page
		Mas No. 88	67728	6S	26E	33	249	340
		Mas No. 89	67729	6S	26E	33	249	341
		Mas No. 90	67730	6S	26E	33	249	342
		Mas No. 91	67731	6S	26E	33	249	343
		Mas No. 92	67732	6S	26E	33	249	344
		Mas No. 93	67733	6S	26E	33	249	345
		Mas No. 94	67734	6S	26E	33	249	346
		Mas No. 96	67735	6S	26E	33	249	348
		Mas No. 98	67736	6S	26E	33	249	349
		Mas No. 100	67737	6S	26E	33	249	350
	LS Pabst							
		Pabst A	67655	6S	26E	14	414	37
	LS Schlitz							
		Schlitz A	67656	6S	26E	14	414	35
	LS Senorbac							
		Senorbac 24A	67551	5S	27E	31	415	301
		Senorbac 30A	67557	5S	27E	31	415	317
		Senorbac 31A	67558	5S	27E	31	415	329
		Senorbac 35A	67561	5S	27E	31	415	333
	AZCO							
		AZCO #1 Amended	292727	6S	27E	33	512	669
		AZCO #2 Amended	292728	7S	27E	4	512	671
		AZCO #3 Amended	292729	6S	27E	33	512	673
		AZCO #4 Amended	292730	7S	27E	4	512	675
		AZCO #5 Amended	292731	6S	27E	33	512	677
		AZCO #6 Amended	292732	7S	27E	4	512	679
		AZCO #7 Amended	292733	6S	27E	33	512	681
		AZCO #8 Amended	292734	7S	27E	4	512	683
		AZCO #9 Amended	292735	6S	27E	33	512	685
		AZCO #10 Amended	292736	7S	27E	4	512	687
		AZCO #11 Amended	292737	6S	27E	33	512	689
		AZCO #12 Amended	292738	7S	27E	4	512	691
		AZCO #13 Amended	292739	6S	27E	33	512	693
		AZCO #14 Amended	292740	7S	27E	4	512	695
		AZCO #15 Amended	292741	6S	27E	33	512	697
		AZCO #16 Amended	292742	7S	27E	4	512	699
		AZCO #17 Amended	292743	6S	27E	33	512	701
		AZCO #18 Amended	292744	7S	27E	4	512	703
		AZCO #33 Amended	292759	6S	27E	33	512	705
		AZCO #34 Amended	292760	6S	27E	33	512	707
		AZCO #35 Amended	292761	6S	27E	33	512	709

RECEIVED
BLM, AZ STATE OFFICE
2006 JUL 28 A 10:00
PHOENIX, AZ

ENTERED IN COMPUT
AUG 02 2006 PB

Type	Group	Name	AMC Number	T	R	S	Book	Page
		AZCO #36 Amended	292762	6S	27E	33	512	711
		AZCO #37 Amended	292763	6S	27E	33	512	713
		AZCO #38 Amended	292764	6S	27E	33	512	715
		AZCO #100 Amended	292765	6S	27E	33	512	731
		AZCO #101 Amended	292766	6S	27E	33	512	733
		AZCO #102 Amended	292767	6S	27E	33	512	735
		AZCO #103 Amended	292768	6S	27E	33	512	737
		AZCO #104 Amended	292769	6S	27E	33	512	739
		AZCO #105 Amended	292770	6S	27E	33	512	741
		AZCO #106 Amended	292771	6S	27E	33	512	743
		AZCO #107 Amended	292772	6S	27E	33	512	745
		AZCO #108 Amended	292773	6S	27E	33	512	747
		AZCO #109 Amended	292774	6S	27E	33	512	749
		AZCO #110 Amended	292775	6S	27E	33	512	751
		AZCO #111 Amended	292776	6S	27E	33	512	753
		AZCO #112 Amended	292777	6S	27E	33	512	755
		AZCO #113 Amended	292778	6S	27E	33	512	757
		AZCO #126 Amended	292791	6S	27E	27	512	759
		AZCO #127 Amended	292792	6S	27E	27	512	761
		AZCO #128 Amended	292793	6S	27E	34	512	763
		AZCO #129 Amended	292794	6S	27E	34	512	765
		AZCO #130 Amended	292795	6S	27E	34	512	767
		AZCO #131 Amended	292796	6S	27E	34	512	769
		AZCO #132 Amended	292797	6S	27E	34	512	771
		AZCO #133 Amended	292798	6S	27E	34	512	773
		AZCO #134 Amended	292799	6S	27E	34	512	775
		AZCO #135 Amended	292800	6S	27E	34	512	777
		AZCO #136 Amended	292801	6S	27E	34	512	779
		AZCO #137 Amended	292802	6S	27E	34	512	781
		AZCO #138 Amended	292803	6S	27E	34	512	783
		AZCO #139 Amended	292804	6S	27E	34	512	785
		AZCO #144 Amended	292809	6S	27E	34	512	787
		AZCO #145 Amended	292810	6S	27E	34	512	789
		AZCO #146 Amended	292811	6S	27E	34	512	791
		AZCO #147 Amended	292812	6S	27E	34	512	793
		AZCO #155 Amended	292820	6S	27E	28	512	795
		AZCO #157 Amended	292822	6S	27E	28	512	797
		AZCO #159 Amended	292824	6S	27E	28	512	799
		AZCO #161 Amended	292826	6S	27E	28	512	801
		AZCO #163 Amended	292828	6S	27E	27	512	803
		AZCO #164 Amended	292829	6S	27E	27	512	805

RECEIVED
B.L.M. AZ STATE OFFICE
2006 JUL 28 A 10: 00
PHOENIX, AZ

ENTERED IN COMPUTER
AUG 02 2006 PB

Type	Group	Name	AMC Number	T	R	S	Book	Page
		AZCO #165 Amended	292830	6S	27E	27	512	807
		AZCO #166 Amended	292831	6S	27E	27	512	809
		AZCO #167 Amended	292832	6S	27E	27	512	811
		AZCO #168 Amended	292833	6S	27E	27	512	813
		AZCO #169 Amended	292834	6S	27E	27	512	815
		AZCO #170 Amended	292835	6S	27E	27	512	817
		AZCO #171 Amended	292836	6S	27E	27	512	819
		AZCO #172 Amended	292837	6S	27E	27	512	821
		AZCO #173 Amended	292838	6S	27E	27	512	823
		AZCO #174 Amended	292839	6S	27E	27	512	825
		AZCO #175 Amended	292840	6S	27E	27	512	827
		AZCO #176 Amended	292841	6S	27E	27	512	829
		AZCO #177 Amended	292842	6S	27E	27	512	831
		AZCO #178 Amended	292843	6S	27E	27	512	833
		AZCO #179 Amended	292844	6S	27E	27	512	835
		AZCO #180 Amended	292845	6S	27E	26	512	837
		AZCO #181 Amended	292846	6S	27E	26	512	839
		AZCO #182 Amended	292847	6S	27E	26	512	841
		AZCO #183 Amended	292848	6S	27E	26	512	843
		AZCO #195 Amended	292850	6S	27E	27	512	857
		AZCO #196 Amended	292851	6S	27E	26	512	859
		AZCO #197 Amended	292852	6S	27E	26	512	861
		AZCO #198 Amended	292853	6S	27E	26	512	863
		AZCO #202 Amended	292856	6S	27E	35	512	865
		AZCO #39 Amended	294150	6S	27E	33	512	717
		AZCO #40 Amended	294151	6S	27E	33	512	719
		AZCO #41 Amended	294152	6S	27E	33	512	721
		AZCO #42 Amended	294153	6S	27E	33	512	723
		AZCO #43 Amended	294154	6S	27E	28	512	725
		AZCO #203 Amended	294155	6S	27E	28	512	867
		AZCO #205 Amended	294157	6S	27E	28	512	869
		AZCO #207 Amended	294159	6S	27E	28	512	871
		AZCO #209 Amended	294161	6S	27E	28	512	873
		AZCO #357 Amended	294167	6S	27E	24	512	889
		AZCO #359 Amended	294168	6S	27E	24	512	893
		AZCO #361 Amended	294169	6S	27E	24	512	897
		AZCO #363 Amended	294170	6S	27E	24	512	901
		AZCO #364 Amended	294171	6S	27E	24	512	903
		AZCO #365 Amended	294172	6S	27E	24	512	905
		AZCO #366 Amended	294173	6S	27E	24	512	907
		AZCO #367 Amended	294174	6S	27E	23	512	909

RECEIVED
BLM, AZ STATE OFFICE
2006 JUL 28 A 10:00
PHOENIX, AZ

ENTERED IN COMPUTER
AUG 02 2006 PB

Type	Group	Name	AMC Number	T	R	S	Book	Page
		AZCO #368 Amended	294175	6S	27E	23	512	911
		AZCO #369 Amended	294176	6S	27E	23	512	913
		AZCO #370 Amended	294177	6S	27E	23	512	915
		AZCO #371 Amended	294178	6S	27E	23	512	917
		AZCO #372 Amended	294179	6S	27E	23	512	919
		AZCO #373 Amended	294180	6S	27E	23	512	921
		AZCO #374 Amended	294181	6S	27E	23	512	923
		AZCO #375 Amended	294182	6S	27E	23	512	925
		AZCO #376 Amended	294183	6S	27E	23	512	927
		AZCO #377 Amended	294184	6S	27E	23	512	929
		AZCO #378 Amended	294185	6S	27E	23	512	931
		AZCO #379 Amended	294186	6S	27E	23	512	933
		AZCO #380 Amended	294187	6S	27E	23	512	935
		AZCO #381 Amended	294188	6S	27E	26	512	937
		AZCO #382 Amended	294189	6S	27E	26	512	939
		AZCO #383 Amended	294190	6S	27E	26	512	941
		AZCO #384 Amended	294191	6S	27E	26	512	943
		AZCO #300 Amended	294192	6S	27E	30	512	875
		AZCO #301 Amended	294193	6S	27E	30	512	877
		AZCO #302 Amended	294194	6S	27E	25	512	879
		AZCO #303 Amended	294195	6S	27E	25	512	881
		AZCO #304 Amended	294196	6S	27E	25	512	883
		AZCO #305 Amended	294197	6S	27E	30	512	885
		AZCO #306 Amended	294198	6S	27E	30	512	887
		AZCO #44 Amended	298861	6S	27E	34	512	727
		AZCO #45 Amended	298862	6S	27E	34	512	729
		AZCO #185 Amended	298867	6S	27E	26	512	845
		AZCO #400 Amended	298868	6S	27E	36	512	945
		AZCO #402 Amended	298870	6S	27E	36	512	947
		AZCO #410 Amended	298876	6S	27E	36	512	949
		AZCO #411 Amended	298877	6S	27E	29	512	951
		AZCO #412 Amended	298878	6S	27E	29	512	953
		AZCO #413 Amended	298879	6S	27E	29	512	955
		AZCO #414 Amended	298880	6S	27E	29	512	957
		AZCO #415 Amended	298881	6S	27E	29	512	959
		AZCO #416 Amended	298882	6S	27E	29	512	961
		AZCO #417 Amended	298883	6S	27E	29	512	963
		AZCO #418 Amended	298884	6S	27E	29	512	965
		AZCO #419 Amended	298885	6S	27E	29	512	967
		AZCO #420 Amended	298886	6S	27E	29	512	969
		AZCO #421 Amended	298887	6S	27E	29	512	971

RECEIVED
BLM, AZ STATE OFFICE
2006 JUL 28 A 10: 00
PHOENIX, AZ

ENTERED IN COMPUTER
AUG 02 2006 PB

Type	Group	Name	AMC Number	T	R	S	Book	Page
		AZCO #422 Amended	298888	6S	27E	29	512	973
		AZCO #423 Amended	298889	6S	27E	29	512	975
		AZCO #424 Amended	298890	6S	27E	29	512	977
		AZCO #425 Amended	298891	6S	27E	29	512	979
		AZCO #426 Amended	298892	6S	27E	29	512	981
		AZCO #427 Amended	298893	6S	27E	29	512	983
		AZCO #428 Amended	298894	6S	27E	29	512	985
		AZCO #429 Amended	298895	6S	27E	29	512	987
		AZCO #430 Amended	298896	6S	27E	29	512	989
		AZCO #461 Amended	298897	6S	27E	28	513	11
		AZCO #462 Amended	298898	6S	27E	28	513	13
		AZCO #463 Amended	298899	6S	27E	28	513	15
		AZCO #190 Amended	298929	6S	27E	27	512	847
		AZCO #191 Amended	298930	6S	27E	27	512	849
		AZCO #192 Amended	298931	6S	27E	27	512	851
		AZCO #193 Amended	298932	6S	27E	27	512	853
		AZCO #194 Amended	298933	6S	27E	27	512	855
		AZCO #358 Amended	298934	6S	27E	24	512	891
		AZCO #360 Amended	298935	6S	27E	24	512	895
		AZCO #362 Amended	298936	6S	27E	24	512	899
		AZCO #441 Amended	305755	6S	27E	29	512	991
		AZCO #442 Amended	305756	6S	27E	29	512	993
		AZCO #443 Amended	305757	6S	27E	29	512	995
		AZCO #444 Amended	305758	6S	27E	21	512	997
		AZCO #445 Amended	305759	6S	27E	20	512	999
		AZCO #446 Amended	305760	6S	27E	20	513	1
		AZCO #447 Amended	305761	6S	27E	20	513	3
		AZCO #448 Amended	305762	6S	27E	20	513	5
		AZCO #449 Amended	305763	6S	27E	20	513	7
		AZCO #450 Amended	305764	6S	27E	20	513	9
		AZCO #465 Amended	324367	6S	27E	28	513	17
		AZCO #466 Amended	324368	6S	27E	28	513	19
		AZCO #467 Amended	324369	6S	27E	28	513	21
		AZCO #468 Amended	324370	6S	27E	28	513	23
		AZCO #469 Amended	324371	6S	27E	21	513	25
	SZ SG							
		SG 1	340956	6S	27E	20	513	27
		SG 2	340957	6S	27E	28	513	29
		SG 3	340958	6S	27E	29	513	31
		SG 4	340959	6S	27E	29	513	33
		SG 5	340960	6S	27E	29	513	35

RECEIVED
AZ STATE OFFICE
2006 JUL 28 A 10:00
PHOENIX, AZ

ENTERED IN COMPUTER
AUG 02 2006

Type	Group	Name	AMC Number	T	R	S	Book	Page
		SG 6	340961	6S	27E	33	513	37
		SG 7	340962	6S	27E	33	513	39
		SG 8	340963	6S	27E	33	513	41
		SG 9	340964	7S	27E	4	513	43
		SG 10	340965	7S	27E	4	513	45
		SG 11	340966	7S	27E	4	513	47
		SG 12 Amended	340967	7S	27E	4	525	947
		SG 13	340968	7S	27E	4	513	51
		SG 14	340969	7S	27E	4	513	53
		SG 15	340970	6S	27E	33	513	55
		SG 16	340971	6S	27E	33	513	57
		SG 17	340972	6S	27E	33	513	59
		SG 18	340973	6S	27E	33	513	61
		SG 19	340974	6S	27E	33	513	63
		SG 20	340975	6S	27E	33	513	65
		SG 21	340976	6S	27E	34	513	67
		SG 22	340977	6S	27E	34	513	69
		SG 23	340978	6S	27E	27	513	71
		SG 24	340979	6S	27E	34	513	73
		SG 25	340980	6S	27E	34	513	75
		SG 26	340981	6S	27E	26	513	77
		SG 27	340982	6S	27E	27	513	79
		SG 28	340983	6S	27E	26	513	81
		SG 29	340984	6S	27E	27	513	83
		SG 30	340985	6S	27E	27	513	85
		SG 31	340986	6S	27E	26	513	87
		SG 32	340987	6S	27E	27	513	89
		SG 33	340988	6S	27E	27	513	91
		SG 34	340989	6S	27E	23	513	93
		SG 35	340990	6S	27E	23	513	95
		SG 36	340991	6S	27E	23	513	97
		SG 37	340992	6S	27E	23	513	99
		SG 38	340993	6S	27E	28	513	101
		SG 39	340994	6S	27E	24	513	103
		SG 40	340995	6S	27E	25	513	105
		SG 41	340996	6S	27E	27	513	107
		SG 42	340997	6S	27E	28	513	109
		SG 43	340998	6S	27E	28	513	111
		SG 44	340999	6S	27E	23	513	113
		SG 45	341000	6S	27E	23	513	115
		SG 46	341001	6S	27E	25	513	117

RECEIVED
BLM AZ STATE OFFICE
2006 JUL 28 A 10: 00
PHOENIX, AZ

ENTERED IN COMPUTER
AUG 02 2006 PB

Type	Group	Name	AMC Number	T	R	S	Book	Page
		SG 47	344116	6S	27E	26	519	75
		SG 48	344117	6S	27E	26	519	77
		SG 49	344118	6S	27E	26	519	79
		SG 50	344119	6S	27E	23	519	81
		SG 51	344120	6S	27E	24	519	83
		SG 52	344121	6S	27E	24	519	85
		SG 53	344122	6S	27E	27	519	419
	SZ SZ							
		SZ 1	341002	6S	27E	29	513	119
		SZ 2	341003	6S	27E	29	513	121
		SZ 3	341004	6S	27E	29	513	123
		SZ 4	341005	6S	27E	29	513	125
		SZ 5	341006	6S	27E	29	513	127
		SZ 6	341007	6S	27E	29	513	129
		SZ 7	341008	6S	27E	29	513	131
		SZ 8	341009	6S	27E	29	513	133
		SZ 9	341010	6S	27E	29	513	135
		SZ 10	341011	6S	27E	29	513	137
		SZ 11	341012	6S	27E	29	513	139
		SZ 12	341013	6S	27E	29	513	141
		SZ 13	341014	6S	27E	29	513	143
		SZ 14	341015	6S	27E	20	513	145
		SZ 15	341016	6S	27E	20	513	147
		SZ 16	341017	6S	27E	20	513	149
		SZ 17	341018	6S	27E	20	513	151
		SZ 18	341019	6S	27E	20	513	153
		SZ 19	341020	6S	27E	20	513	155
		SZ 20	341021	6S	27E	20	513	157
		SZ 21	341022	6S	27E	20	513	159
		SZ 22	341023	6S	27E	20	513	161
		SZ 23	341024	6S	27E	20	513	163
		SZ 24	341025	6S	27E	20	513	165
		SZ 25	341026	6S	27E	20	513	167
	SZL Jerico							
		Jerico	46468	6S	27E	35	531	522
		Jerico No. 2	46469	6S	27E	35	519	45
Mill Site	Number:	**218**						
	SZ SOB							
		SOB 1	326065	6S	27E	27	458	703
		SOB 2	326066	6S	27E	27	458	704
		SOB 3	326067	6S	27E	27	458	705

RECEIVED
BLM, AZ STATE OFFICE
2006 JUL 28 A 10:00
PHOENIX, AZ

ENTERED IN COMPUTER
AUG 02 2006 PB

Type	Group	Name	AMC Number	T	R	S	Book	Page
		SOB 4	326068	6S	27E	27	458	706
		SOB 5	326069	6S	27E	27	458	707
		SOB 6	326070	6S	27E	27	458	708
		SOB 7	326071	6S	27E	27	458	709
		SOB 8	326072	6S	27E	27	458	710
		SOB 9	326073	6S	27E	27	458	711
		SOB 10	326074	6S	27E	27	458	712
		SOB 11	326075	6S	27E	27	458	713
		SOB 12	326076	6S	27E	27	458	714
		SOB 13	326077	6S	27E	29	458	715
		SOB 14	326078	6S	27E	29	458	716
		SOB 15	326079	6S	27E	29	458	717
		SOB 16	326080	6S	27E	29	458	718
		SOB 17	326081	6S	27E	29	458	719
		SOB 18	326082	6S	27E	29	458	720
		SOB 19	326083	6S	27E	20	458	721
		SOB 20	326084	6S	27E	20	458	722
		SOB 21	326085	6S	27E	20	458	723
		SOB 22	326086	6S	27E	20	458	724
		SOB 23	326087	6S	27E	29	458	725
		SOB 24	326088	6S	27E	29	458	726
		SOB 25	326089	6S	27E	29	458	727
		SOB 26	326090	6S	27E	29	458	728
		SOB 27	326091	6S	27E	29	458	729
		SOB 28	326092	6S	27E	29	458	730
		SOB 29	326093	6S	27E	29	458	731
		SOB 30	326094	6S	27E	29	458	732
		SOB 31	326095	6S	27E	29	458	733
		SOB 32	326096	6S	27E	29	458	734
		SOB 33	326097	6S	27E	29	458	735
		SOB 34	326098	6S	27E	29	458	736
		SOB 35	326099	6S	27E	29	458	737
		SOB 36	326100	6S	27E	29	458	738
		SOB 37	326101	6S	27E	29	458	739
		SOB 38	326102	6S	27E	29	458	740
		SOB 39	326103	6S	27E	29	458	741
		SOB 40	326104	6S	27E	29	458	742
		SOB 41	326105	6S	27E	29	458	743
		SOB 42	326106	6S	27E	29	458	744
		SOB 43	326107	6S	27E	29	458	745
		SOB 44	326108	6S	27E	29	458	746

RECEIVED
BLM, AZ STATE OFFICE
2006 JUL 28 A 10:00
PHOENIX, AZ

ENTERED IN COMPUTER
AUG 02 2006 PB

Type	Group	Name	AMC Number	T	R	S	Book	Page
		SOB 45	326109	6S	27E	29	458	747
		SOB 46	326110	6S	27E	29	458	748
		SOB 47	326111	6S	27E	21	458	749
		SOB 48	326112	6S	27E	21	458	750
		SOB 49	326113	6S	27E	21	458	751
		SOB 50	326114	6S	27E	21	458	752
		SOB 51	326115	6S	27E	28	458	753
		SOB 52	326116	6S	27E	28	458	754
		SOB 53	326117	6S	27E	28	458	755
		SOB 54	326118	6S	27E	28	458	756
		SOB 55	326119	6S	27E	28	458	757
		SOB 56	326120	6S	27E	28	458	758
		SOB 57	326121	6S	27E	28	458	759
		SOB 58	326122	6S	27E	28	458	760
		SOB 59	326123	6S	27E	28	458	761
		SOB 60	326124	6S	27E	28	458	762
		SOB 61	326125	6S	27E	28	458	763
		SOB 62	326126	6S	27E	28	458	764
		SOB 63	326127	6S	27E	28	458	765
		SOB 64	326128	6S	27E	28	458	766
		SOB 65	326129	6S	27E	28	458	767
		SOB 66	326130	6S	27E	28	458	768
		SOB 67	326131	6S	27E	28	458	769
		SOB 68	326132	6S	27E	28	458	770
		SOB 69	326133	6S	27E	28	458	771
		SOB 70	326134	6S	27E	28	458	772
		SOB 71	326135	6S	27E	28	458	773
		SOB 72	326136	6S	27E	28	458	774
		SOB 73	326137	6S	27E	28	458	775
		SOB 74	326138	6S	27E	28	458	776
		SOB 75	326139	6S	27E	28	458	777
		SOB 76	326140	6S	27E	28	458	778
		SOB 77	326141	6S	27E	21	458	779
		SOB 78	326142	6S	27E	21	458	780
		SOB 79	326143	6S	27E	28	458	781
		SOB 80	326144	6S	27E	28	458	782
		SOB 81	326145	6S	27E	28	458	783
		SOB 82	326146	6S	27E	28	458	784
		SOB 83	326147	6S	27E	28	458	785
		SOB 84	326148	6S	27E	28	458	786
		SOB 85	326149	6S	27E	28	458	787

RECEIVED
BLM, AZ STATE OFFICE
2006 JUL 28 A 10: 00
PHOENIX, AZ

ENTERED IN COMPUTER
AUG 02 2006 RB

Type	Group	Name	AMC Number	T	R	S	Book	Page
		SOB 86	326150	6S	27E	28	458	788
		SOB 87	326151	6S	27E	28	458	789
		SOB 88	326152	6S	27E	28	458	790
		SOB 89	326153	6S	27E	28	458	791
		SOB 90	326154	6S	27E	28	458	792
		SOB 91	326155	6S	27E	28	458	793
		SOB 92	326156	6S	27E	28	458	794
		SOB 93	326157	6S	27E	28	458	795
		SOB 94	326158	6S	27E	28	458	796
		SOB 95	326159	6S	27E	28	458	797
		SOB 96	326160	6S	27E	28	458	798
		SOB 97	326161	6S	27E	28	458	799
		SOB 98	326162	6S	27E	28	458	800
		SOB 99	326163	6S	27E	28	458	801
		SOB 100	326164	6S	27E	28	458	802
		SOB 101	326165	6S	27E	28	458	803
		SOB 102	326166	6S	27E	28	458	804
		SOB 103	326167	6S	27E	28	458	805
		SOB 104	326168	6S	27E	28	458	806
		SOB 105	326169	6S	27E	28	458	807
		SOB 106	326170	6S	27E	28	458	808
		SOB 107	326171	6S	27E	28	458	809
		SOB 108	326172	6S	27E	28	458	810
		SOB 109	326173	6S	27E	28	458	811
		SOB 110	326174	6S	27E	28	458	812
		SOB 111	326175	6S	27E	33	458	813
		SOB 112	326176	6S	27E	33	458	814
		SOB 113	326177	6S	27E	33	458	815
		SOB 114	326178	6S	27E	33	458	816
		SOB 115	326179	6S	27E	28	458	817
		SOB 116	326180	6S	27E	28	458	818
		SOB 117	326181	6S	27E	28	458	819
		SOB 118	326182	6S	27E	28	458	820
		SOB 119	326183	6S	27E	28	458	821
		SOB 120	326184	6S	27E	28	458	822
		SOB 121	326185	6S	27E	28	458	823
		SOB 122	326186	6S	27E	28	458	824
		SOB 123	326187	6S	27E	28	458	825
		SOB 124	326188	6S	27E	28	458	826
		SOB 125	326189	6S	27E	28	458	827
		SOB 126	326190	6S	27E	28	458	828

RECEIVED
BLM, AZ STATE OFFICE
2006 JUL 28 A 10: 00
PHOENIX, AZ

ENTERED IN COMPUTER
AUG 02 2006 PB

Type	Group	Name	AMC Number	T	R	S	Book	Page
		SOB 127	326191	6S	27E	28	458	829
		SOB 128	326192	6S	27E	28	458	830
		SOB 129	326193	6S	27E	28	458	831
		SOB 130	326194	6S	27E	28	458	832
		SOB 131	326195	6S	27E	28	458	833
		SOB 132	326196	6S	27E	28	458	834
		SOB 133	326197	6S	27E	28	458	835
		SOB 134	326198	6S	27E	28	458	836
		SOB 135	326199	6S	27E	28	458	837
		SOB 136	326200	6S	27E	28	458	838
		SOB 137	326201	6S	27E	28	458	839
		SOB 138	326202	6S	27E	28	458	840
		SOB 139	326203	6S	27E	28	458	841
		SOB 140	326204	6S	27E	28	458	842
		SOB 141	326205	6S	27E	28	458	843
		SOB 142	326206	6S	27E	28	458	844
		SOB 143	326207	6S	27E	28	458	845
		SOB 144	326208	6S	27E	28	458	846
		SOB 145	326209	6S	27E	28	458	847
		SOB 146	326210	6S	27E	33	458	848
		SOB 147	326211	6S	27E	33	458	849
		SOB 148	326212	6S	27E	33	458	850
		SOB 149	326213	6S	27E	33	458	851
		SOB 150	326214	6S	27E	33	458	852
		SOB 151	326215	6S	27E	33	458	853
		SOB 152	326216	6S	27E	28	458	854
		SOB 153	326217	6S	27E	28	458	855
		SOB 154	326218	6S	27E	28	458	856
		SOB 155	326219	6S	27E	28	458	857
		SOB 156	326220	6S	27E	28	458	858
		SOB 157	326221	6S	27E	28	458	859
		SOB 158	326222	6S	27E	28	458	860
		SOB 159	326223	6S	27E	28	458	861
		SOB 160	326224	6S	27E	28	458	862
		SOB 161	326225	6S	27E	28	458	863
		SOB 162	326226	6S	27E	28	458	864
		SOB 163	326227	6S	27E	28	458	865
		SOB 164	326228	6S	27E	28	458	866
		SOB 165	326229	6S	27E	28	458	867
		SOB 166	326230	6S	27E	28	458	868
		SOB 167	326231	6S	27E	28	458	869

RECEIVED
BLM, AZ STATE OFFICE
2006 JUL 28 A 10:00
PHOENIX, AZ

ENTERED IN COMPUTER
AUG 02 2006 fB

Type	Group	Name	AMC Number	T	R	S	Book	Page
		SOB 168	326232	6S	27E	28	458	870
		SOB 169	326233	6S	27E	28	458	871
		SOB 170	326234	6S	27E	28	458	872
		SOB 171	326235	6S	27E	28	458	873
		SOB 172	326236	6S	27E	28	458	874
		SOB 173	326237	6S	27E	28	458	875
		SOB 174	326238	6S	27E	28	458	876
		SOB 175	326239	6S	27E	28	458	877
		SOB 176	326240	6S	27E	28	458	878
		SOB 177	326241	6S	27E	28	458	879
		SOB 178	326242	6S	27E	28	458	880
		SOB 179	326243	6S	27E	28	458	881
		SOB 180	326244	6S	27E	33	458	882
		SOB 181	326245	6S	27E	33	458	883
		SOB 182	326246	6S	27E	33	458	884
		SOB 183	326247	6S	27E	33	458	885
		SOB 184	326248	6S	27E	33	458	886
		SOB 185	326249	6S	27E	33	458	887
		SOB 186	326250	6S	27E	33	458	888
		SOB 187	326251	6S	27E	33	458	889
		SOB 188	326252	6S	27E	27	458	890
		SOB 189	326253	6S	27E	27	458	891
		SOB 190	326254	6S	27E	27	458	892
		SOB 191	326255	6S	27E	27	458	893
		SOB 192	326256	6S	27E	27	458	894
		SOB 193	326257	6S	27E	27	458	895
		SOB 194	326258	6S	27E	27	458	896
		SOB 195	326259	6S	27E	27	458	897
		SOB 196	326260	6S	27E	27	458	898
		SOB 197	326261	6S	27E	27	458	899
		SOB 198	326262	6S	27E	27	458	900
		SOB 199	326263	6S	27E	27	458	901
		SOB 200	326264	6S	27E	27	458	902
		SOB 201	326265	6S	27E	27	458	903
		SOB 202	326266	6S	27E	27	458	904
		SOB 203	326267	6S	27E	27	458	905
		SOB 204	326268	6S	27E	27	458	906
		SOB 205	326269	6S	27E	27	458	907
		SOB 206	326270	6S	27E	27	458	908
		SOB 207	326271	6S	27E	27	458	909
		SOB 208	326272	6S	27E	27	458	910

RECEIVED
B.L.M. AZ STATE OFFICE
2006 JUL 28 A 10: 00
PHOENIX, AZ

ENTERED IN COMPUTER
AUG 02 2006 RB

Type	Group	Name	AMC Number	T	R	S	Book	Page
		SOB 209	326273	6S	27E	27	458	911
		SOB 210	326274	6S	27E	27	458	912
		SOB 211	326275	6S	27E	27	458	913
		SOB 212	326276	6S	27E	27	458	914
		SOB 213	326277	6S	27E	34	458	915
		SOB 214	326278	6S	27E	34	458	916
		SOB 215	326279	6S	27E	26	458	917
		SOB 216	326280	6S	27E	26	458	918
		SOB 217	326281	6S	27E	26	458	919
		SOB 218	326282	6S	27E	26	458	920

ENTERED IN COMPUTER
AUG 02 2006 PB

RECEIVED
BLM, AZ STATE OFFICE
2006 JUL 28 A 9:59
PHOENIX, AZ

United States Department of the Interior
Bureau of Land Management
BUSINESS & SUPPORT SVCS DIV
ONE N CENTRAL AVE
PHOENIX, AZ 85004 -2203
Phone: (602) 417-9200

Receipt

No: 1323555

Transaction #: 1368411
Date of Transaction: 07/28/2006

ENTERED IN COMPUTER
AUG 02 2006 PB

CUSTOMER:	PHELPS DODGE 4521 US HIGHWAY 191 MORENCI,AZ 85540

LINE #	QTY	DESCRIPTION	REMARKS	UNIT PRICE	TOTAL
1	1.00	LOCATABLE MINERALS / MINING CLAIMS-NOT NEW-UNADJUD,ONE AUTH NO. ONLY / MINING CLAIM MONEY RECEIVED (455) **CASES:** AMC340515/$125500.00	MAINT 2007 (1004)	- n/a -	125500.00
				TOTAL:	**$125,500.00**

PAYMENT INFORMATION				
1	AMOUNT:	$125,500.00	POSTMARKED:	07/26/2006
	TYPE:	CHECK	RECEIVED:	07/27/2006
	CHECK NO:	541326		
	NAME:	PHELPS DODGE CORP ONE N CENTRAL PHOENIX AZ 85004		

REMARKS

This receipt was generated by the automated BLM Collections and Billing System and is a paper representation of a portion of the official electronic record contained therein.

Message:

1004 ROWS RETRIEVED

CBS Export Results Report

☐ Include Resolved Records

Record Status

- ◉ Error Records (E/M/I)
- ○ Accepted Records (A/W)
- ○ "On Hold" Records (H)
- ◉ All Records (for s/n or receipt nr)
- ○ Exported, No Results From CBS
- ○ New (not yet exported)

Search Criteria

Enter export Date (mm/dd/yyyy)	ALL
Serial Number match (optional)	
Receipt Nr (optional)	1323555
Export Nr (exclusive)	
LR2000 User (defaults to login)	ALL

Query Reset

Responsible Area (Errors Only)

- ○ User (U,X)
- ○ Programmer (P,X)
- ◉ All (U,P,X)

Recording Requested by:
FIRST AMERICAN TITLE

When recorded mail to:

First American Title American Title
2425 E. Camelback Rd,. #300
Attn: Donna Saxton
Phoenix, AZ 85016

2005-06024
Page 1 of 17
Requested By: PIONEER TITLE AGENCY
Wendy John, Graham County Recorder
10-12-2005 03:27 PM Recording Fee $25.00

Amc 140737
340495
318041
326456
68348
324842
329094
330967
331727
329146
329064
340904
101235
267894
66892
289500
309596
290501
283327
293492
294346
296318
298849
329037
290501
321860
46122

Escrow No. 178391

CAPTION HEADING: Full Relinquishment of Mining Claims not within Mineral Survey 4892

17 pg. COPY OF ORIGINAL DOCUMENTS
ARE IN LEAD FILE AMC140737

ENTERED INTO COMPUTER
11/23/05 QB

LEAD AMC CASEFILE #s for RECEIPT 1142617

AMC

46122
66892
68348
101235
140737
267894
283327
289500
290501
293492
294346
296318
298849
309596
318041
321860
324842
326456
326592
329037
329064
329094
329146
330967
331727
340495
340904

14
13
27

ENTERED ON COMPUTER

RE 9/16/05

United States Department of the Interior
Bureau of Land Management
BUSINESS & SUPPORT SVCS DIV
222 N CENTRAL AVE
PHOENIX, AZ 85004 -2203
Phone: (602) 417-9200

Receipt	
No:	1142617

Transaction #: 1181882
Date of Transaction: 08/31/2005

CUSTOMER:	PHELPS DODGE MINING COMPANY 4521 U.S. HIGHWAY 191 MORENCI,AZ 85540

LINE #	QTY	DESCRIPTION	REMARKS	UNIT PRICE	TOTAL
1	1.00	LOCATABLE MINERALS / MINING CLAIMS-NOT NEW-UNADJUD,ONE AUTH NO. ONLY / MINING CLAIM MONEY RECEIVED (455) **CASES:** AMC141234/$95500.00	MAINT 2006 (764)	- n/a -	95500.00
				TOTAL:	**$95,500.00**

PAYMENT INFORMATION				
1	AMOUNT:	$95,500.00	POSTMARKED:	N/A
	TYPE:	CHECK	RECEIVED:	08/31/2005
	CHECK NO:	505795		
	NAME:	PHELPS DODGE MINING COMPANY 4521 U.S. HIGHWAY 191 MORENCI AZ 85540		

REMARKS

This receipt was generated by the automated BLM Collections and Billing System and is a paper representation of a portion of the official electronic record contained therein.

August 31, 2005

HAND DELIVERED

Bureau of Land Management
Arizona State Office
222 N. Central Avenue
Phoenix, AZ 85004-2203

RE: **NOTICE OF PAYMENT OF ANNUAL CLAIM MAINTENANCE FEES**

This will serve as notice that Phelps Dodge Mining Company, a division of Phelps Dodge Corporation, whose address for the purposes of this filing is 4521 U.S. Highway 191, Morenci, AZ 85540-9795, intends to hold the mining claims and/or mill sites described on Exhibit A attached hereto for the assessment year ending at 12 o'clock, noon, September 1, 2006 by payment of the annual assessment fee of $125 per claim or site. Payment of such amount is made herewith for such assessment year for each of the claims and sites, the name and BLM serial number of which, and the book and page or index of recording of the location notice in the official records of Graham County, AZ, of which, is set forth on Exhibit A attached hereto and by this reference incorporated herein.

Please return all originals with date-time stamp and with receipt for payment to my attention at the above address.

PHELPS DODGE MINING COMPANY,
a division of Phelps Dodge Corporation

Gary L. Jones, Land & Water
Phone: (928) 865-6208
e-Mail: gjones@phelpsdodge.com

Encl: Check # 505795 (Safford_PDMC)

RECEIVED
BLM AZ STATE OFFICE
2005 AUG 31 P 1:33
PHOENIX, ARIZONA

STATE OF ARIZONA)
) ss.
County of Greenlee)

This instrument was acknowledged before me this 23rd day of August, 2005, by Gary L. Jones, Land & Water Administrator, Morenci Branch of Phelps Dodge Mining Company, a division of Phelps Dodge Corporation, a New York corporation, for and on behalf of the corporation.

My Commission Expires:

March 16, 2009

Linda M. Stacy
Notary Public

LINDA M. STACY
Notary Public - Arizona
Greenlee County
My Comm. Expires Mar 16, 2009

EXHIBIT A

Graham County, Arizona

Name	AMC No.	T	R	Sec.	Book	Page
Badger #1	141234	5S	26E	28	344	113
Badger #2	141235	5S	26E	29	344	115
Badger #3	141236	5S	26E	28	344	117
Badger #4	141237	5S	26E	28	344	119
Badger #5	141238	5S	26E	28	344	121
Badger #6	141239	5S	26E	29	344	123
Badger #7	141240	5S	26E	29	344	125
Badger #8	141241	5S	26E	29	344	127
Badger #9	141242	5S	26E	29	344	129
Badger #10	141243	5S	26E	29	344	131
Badger #11	141244	5S	26E	29	344	133
BH 3	340497	5S	26E	26	510	81
BH 5	340499	5S	26E	26	510	85
BH 7	340501	5S	26E	26	510	89
BH 9	340503	5S	26E	25	510	93
BH 11	340505	5S	26E	25	510	97
BH 13	340507	5S	26E	25	510	101
BH 15	340509	5S	26E	25	510	105
BH 17	340511	5S	26E	25	510	109
BH 19	340513	5S	26E	25	510	113
Chino #2	141225	5S	26E	29	344	95
Chino #3	141226	5S	26E	29	344	97
Chino #4	141227	5S	26E	29	344	99
Cliff 5R	318058	5S	26E	22	442	322
Cliff 7R Amended	318059	5S	26E	22	460	527
Cliff 9R	318060	5S	26E	26	442	326
Cliff 10R	318061	5S	26E	26	442	328
Cliff 11R	318062	5S	26E	26	442	330
Cliff 12R	318063	5S	26E	26	442	332
Cliff 13R	318064	5S	26E	26	442	334
Cliff 14R	318065	5S	26E	26	442	336
Cliff 15R	318066	5S	26E	26	442	338
Cliff 16R	318067	5S	26E	26	442	340
Cliff 17R Amended	318068	5S	26E	26	460	529
Cliff 18R Amended	318069	5S	26E	26	460	531
Cliff 19R Amended	318070	5S	26E	26	460	533
Cliff 21R Amended	318071	5S	26E	26	460	537
Cliff 33R	318072	5S	26E	26	442	350
Cliff 34R	318073	5S	26E	26	442	352
Cliff 35R	318074	5S	26E	26	442	354
Cliff 36R	318075	5S	26E	26	442	356
Cliff 37R	318076	5S	26E	26	442	358
Cliff 20R Amended	326456	5S	26E	26	460	535
Cliff 22R Amended	326457	5S	26E	26	460	539
Copper Chief No. 1	68348	6S	26E	1	36	145
Copper Chief No. 2	68349	6S	26E	1	36	146
Copper Chief No. 3	68350	6S	26E	1	36	147

2005 AUG 31 P 1:33
PHOENIX, ARIZONA
RECEIVED
B.L.M. AZ STATE OFFICE

47

47

EXHIBIT A

Graham County, Arizona

Name	AMC No.	T	R	Sec.	Book	Page
Copper Chief No. 4	68351	6S	26E	1	36	148
Copper Chief No. 5	68352	6S	26E	1	38	392
Copper Chief No. 6	68353	6S	26E	1	38	393
El Rico No. 3	68354	6S	26E	1	38	394
Easter #10	141201	5S	26E	29	344	47
Easter #11	141202	5S	26E	29	344	49
Easter #12	141203	5S	26E	29	344	51
Easter #13	141204	5S	26E	29	344	53
Easter #14	141205	5S	26E	29	344	55
Easter #15	141206	5S	26E	29	344	57
Easter #16	141207	5S	26E	29	344	59
Easter #17	141208	5S	26E	29	344	61
Easter #18	141209	5S	26E	29	344	63
Easter #19	141210	5S	26E	29	344	65
Easter #20	141211	5S	26E	29	344	67
Easter #21	141212	5S	26E	29	344	69
Easter #22	141213	5S	26E	29	344	71
Easter #23	141214	5S	26E	29	344	73
Easter #47	141215	5S	26E	29	344	75
Easter #48	141216	5S	26E	29	344	77
Easter #49	141217	5S	26E	29	344	79
Easter #50	141218	5S	26E	29	344	81
Easter #51	141219	5S	26E	29	344	83
Easter #56	141220	5S	26E	29	344	85
Easter #57	141221	5S	26E	29	344	87
Easter #58	141222	5S	26E	28	344	89
Easter #60	141223	5S	26E	28	344	91
Easter #61	141224	5S	26E	28	344	93
Foothill #38	141228	5S	26E	29	344	101
Foothill #39	141229	5S	26E	29	344	103
Foothill #40	141230	5S	26E	29	344	105
Foothill #41	141231	5S	26E	29	344	107
Joy 1	140781	6S	26E	5	343	207
Joy 2	140782	6S	26E	5	343	209
Joy 3	140783	6S	26E	4	343	211
Joy 4	140784	6S	26E	4	343	213
Joy 5	140785	6S	26E	4	343	215
Joy 6	140786	6S	26E	4	343	217
Joy 7	140787	6S	26E	4	343	219
Joy 8	140788	6S	26E	4	343	221
Joy 9	140789	6S	26E	4	343	223
Joy 10 Amended	140790	6S	26E	4	343	225
Joy 11 Amended	140791	6S	26E	5	343	227
Joy 12 Amended	140792	6S	26E	5	343	229
Joy 13 Amended	140793	6S	26E	5	343	231
Joy 14 Amended	140794	6S	26E	5	343	233
Joy 15 Amended	140795	6S	26E	5	343	235
Joy 16	140796	5S	26E	33	343	237

RECEIVED
2005 AUG 31 P 1:33

48
49

EXHIBIT A

Graham County, Arizona

Name	AMC No.	T	R	Sec.	Book	Page
Joy 17	140797	5S	26E	33	343	239
Joy 18	140798	5S	26E	33	343	241
Joy 19	140799	5S	26E	33	343	243
Joy 20	140800	5S	26E	33	343	245
Joy 21	140801	5S	26E	33	343	247
Joy 22	140802	5S	26E	33	343	249
Joy 23	140803	5S	26E	33	343	251
Joy 24	140804	5S	26E	33	343	253
Joy 25	140805	6S	26E	4	343	255
Joy 26	140806	6S	26E	4	343	257
Joy 27	140807	6S	26E	4	343	259
Joy 28	140808	6S	26E	4	343	261
Joy 29	140809	6S	26E	4	343	263
Joy 30	140810	6S	26E	4	343	265
Joy 31	140811	6S	26E	4	343	267
Joy 32	140812	6S	26E	4	343	269
Joy 33	140813	6S	26E	4	343	271
Joy 34	140814	6S	26E	4	343	273
Joy 35	140815	6S	26E	4	343	275
Joy 36	140816	6S	26E	4	343	277
Joy 37 Amended	140817	6S	26E	4	343	279
Joy 38	140818	6S	26E	4	343	281
Joy 39 Amended	140819	6S	26E	4	343	283
Joy 40 Amended	140820	6S	26E	4	343	285
Joy 41	140821	5S	26E	33	343	287
Joy 42	140822	5S	26E	33	343	289
Joy 43	140823	5S	26E	33	343	291
Joy 44	140824	5S	26E	33	343	293
Joy 45	140825	5S	26E	33	343	295
Joy 46	140826	6S	26E	3	343	297
Joy 47	140827	6S	26E	3	343	299
Joy 48	140828	6S	26E	3	343	301
Joy 49	140829	6S	26E	3	343	303
Joy 50	140830	6S	26E	3	343	305
Joy 51	140831	6S	26E	3	343	307
Joy 52	140832	6S	26E	3	343	309
Joy 53	140833	6S	26E	3	343	311
Joy 54	140834	5S	26E	34	343	313
Joy 55	140835	5S	26E	34	343	315
Joy 56	140836	5S	26E	34	343	317
Joy 57A	140837	6S	26E	3	478	265
Joy 58	140838	6S	26E	3	343	321
Joy 59A	140839	6S	26E	3	481	933
Joy 60	140840	6S	26E	3	343	325
Joy 61	140841	6S	26E	3	343	327
Joy 62	140842	6S	26E	3	343	329
Joy 63	140843	6S	26E	3	343	331
Joy 64	140844	6S	26E	3	343	333
Joy 65	140845	6S	26E	3	343	335
Joy 66	140846	6S	26E	3	343	337
Joy 67	140847	6S	26E	3	343	339

2005 AUG 31 P 1:33

51

EXHIBIT A

Graham County, Arizona

Name	AMC No.	T	R	Sec.	Book	Page
Joy 68	140848	6S	26E	3	343	341
Joy 69	140849	6S	26E	3	343	343
Joy 70	140850	6S	26E	3	343	345
Joy 71	140851	6S	26E	3	343	347
Joy 72 Amended	140852	6S	26E	3	471	639
Joy 73 Amended	140853	6S	26E	10	471	641
Joy 74 Amended	140854	6S	26E	3	471	643
Joy 75	140855	5S	26E	34	343	355
Joy 76A	140856	6S	26E	3	481	881
Joy 77A	140857	6S	26E	3	481	883
Joy 78A	140858	6S	26E	3	481	885
Joy 79 Amended	140859	6S	26E	9	343	363
Joy 80 Amended	140860	6S	26E	10	471	645
Joy 81 Amended	140861	6S	26E	9	343	367
Joy 82 Amended	140862	6S	26E	9	471	647
Joy 83 Amended	140863	6S	26E	9	343	371
Joy 84 Amended	140864	6S	26E	9	343	373
Joy 85 Amended	140865	6S	26E	9	343	375
Joy 86 Amended	140866	6S	26E	8	343	377
Joy 87 Amended	140867	6S	26E	8	343	379
Joy 88 Amended	140868	6S	26E	8	343	381
Joy 89 Amended	140869	6S	26E	8	343	383
Joy 90 Amended	140870	6S	26E	8	343	385
Joy 91 Amended	140871	6S	26E	8	343	387
Joy 92 Amended	140872	6S	26E	8	343	389
Joy 93	318041	6S	26E	5	442	288
Joy 94	318042	6S	26E	5	442	290
Joy 95	318043	6S	26E	5	442	292
Joy 96	318044	6S	26E	5	442	294
Joy 97	318045	6S	26E	5	442	296
Joy 98	318046	6S	26E	5	442	298
Joy 99	318047	6S	26E	5	442	300
Joy 100	318048	6S	26E	5	442	302
Joy 101	318049	6S	26E	5	442	304
Joy 102	318050	6S	26E	5	442	306
Joy 103	318051	6S	26E	5	442	308
Joy 104	318052	6S	26E	5	442	310
Joy 105	318053	6S	26E	5	442	312
Joy 106	318054	6S	26E	4	442	314
Joy 107	318055	6S	26E	4	442	316
Joy 108	318056	6S	26E	4	442	318
Joy 109	318057	6S	26E	4	442	320
Joy 110	324842	6S	26E	8	454	4
Joy 111	324843	6S	26E	8	454	6
Joy 112	324844	6S	26E	8	454	8
Joy 113	324845	6S	26E	8	454	10
Joy 114	324846	6S	26E	8	454	12
Joy 115	324847	6S	26E	8	454	14
Joy 116	324848	6S	26E	8	454	16
Joy 117	324849	6S	26E	8	454	18
Joy 118	324850	6S	26E	8	454	20

RECEIVED
BLM AZ STATE OFFICE
2005 AUG 31 P 1:33
[illegible] ARIZONA

EXHIBIT A

Graham County, Arizona

Name	AMC No.	T	R	Sec.	Book	Page
Joy 119	324851	6S	26E	8	454	22
Joy 120	324852	6S	26E	8	454	24
Joy 121	324853	6S	26E	8	454	26
Joy 122	324854	6S	26E	8	454	28
Joy 123	324855	6S	26E	8	454	30
Joy 124	324856	6S	26E	8	454	32
Joy 125	324857	6S	26E	9	454	34
Joy 126	324858	6S	26E	9	454	36
Joy 127	324859	6S	26E	9	454	38
Joy 128	324860	6S	26E	9	454	40
Joy 129	324861	6S	26E	9	454	42
Joy 130	324862	6S	26E	9	454	44
Joy 131	324863	6S	26E	9	454	46
Joy 132	324864	6S	26E	9	454	48
Joy 133	324865	6S	26E	9	454	50
Joy 134	326466	6S	26E	8	460	459
Joy 135	326467	6S	26E	8	460	461
Joy 136	326468	6S	26E	8	460	463
Joy 137	326469	6S	26E	8	460	465
Joy 138	326470	6S	26E	8	460	467
Joy 139	326471	6S	26E	8	460	469
Joy 140	326472	6S	26E	17	460	471
Joy 141	326473	6S	26E	17	460	473
Joy 142	326474	6S	26E	9	460	475
Joy 143	326475	6S	26E	9	460	477
Joy 145	326477	6S	26E	9	460	481
Joy 146	326478	6S	26E	9	460	483
Joy 147	326479	6S	26E	9	460	485
Joy 148	326480	6S	26E	9	460	487
Joy 149	326481	6S	26E	9	460	489
Joy 150 Amended	326482	6S	26E	9	471	649
Joy 151 Amended	326483	6S	26E	9	471	651
Joy 152 Amended	326484	6S	26E	9	471	653
Joy 153 Amended	326485	6S	26E	9	471	655
Joy 154 Amended	326486	6S	26E	9	471	657
Joy 155 Amended	326487	6S	26E	9	471	659
Joy 156 Amended	326488	6S	26E	9	471	661
Joy 157 Amended	326489	6S	26E	9	471	663
Joy 158 Amended	326490	6S	26E	9	471	665
Joy 159 Amended	326491	6S	26E	9	471	667
Joy 144	326592	6S	26E	9	461	126
Joy 160	329094	6S	26E	10	471	535
Joy 161	329095	6S	26E	10	471	537
Joy 162	329096	6S	26E	10	471	539
Joy 163	329097	6S	26E	10	471	541
Joy 164	329098	6S	26E	10	471	543
Joy 165	329099	6S	26E	10	471	545
Joy 166	329100	6S	26E	10	471	547
Joy 167	329101	6S	26E	10	471	549
Joy 168	329102	6S	26E	10	471	551
Joy 169	329103	6S	26E	10	471	553

2005 AUG 31 P 1:33

51

EXHIBIT A

Graham County, Arizona

Name	AMC No.	T	R	Sec.	Book	Page
Joy 170	329104	6S	26E	10	471	555
Joy 171	329105	6S	26E	10	471	557
Joy 172	329106	6S	26E	10	471	559
Joy 173	329107	6S	26E	10	471	561
Joy 174	329108	6S	26E	10	471	563
Joy 175	329109	6S	26E	10	471	565
Joy 176	329110	6S	26E	10	471	567
Joy 177	329111	6S	26E	10	471	569
Joy 178	329112	6S	26E	10	471	571
Joy 180	329114	6S	26E	10	471	575
Joy 182	329116	6S	26E	10	471	579
Joy 183	329117	6S	26E	10	471	581
Joy 184	329118	6S	26E	10	471	583
Joy 185	329119	6S	26E	10	471	585
Joy 186	329120	6S	26E	10	471	587
Joy 187	329121	6S	26E	10	471	589
Joy 188	329122	6S	26E	10	471	591
Joy 197	329131	6S	26E	11	471	609
Joy 198	329132	6S	26E	3	471	611
Joy 199	329133	6S	26E	3	471	613
Joy 200	329134	6S	26E	3	471	615
Joy 201	329135	6S	26E	3	471	617
Joy 202	329136	6S	26E	3	471	619
Joy 203A	329137	6S	26E	3	481	907
Joy 204	329138	6S	26E	3	471	623
Joy 205A	329139	6S	26E	3	481	909
Joy 206A	329140	6S	26E	2	481	911
Joy 207A	329141	6S	26E	2	481	913
Joy 208A	329142	6S	26E	2	481	915
Joy 209A	329143	6S	26E	2	481	917
Joy 211	330967	6S	26E	2	481	921
Joy 213	330968	6S	26E	2	481	925
Joy 215	330970	6S	26E	2	478	217
Joy 217	330972	6S	26E	2	478	221
Joy 219	330974	6S	26E	2	481	927
Joy 220	330975	6S	26E	2	481	929
Joy 221	330976	6S	26E	2	481	931
Joy 222	330977	6S	26E	1	478	231
Joy 223	330978	6S	26E	1	478	233
Joy 224	330979	5S	26E	34	481	889
Joy 225	330980	5S	26E	34	478	77
Joy 226	330981	5S	26E	34	481	891
Joy 227	330982	5S	26E	34	481	893
Joy 228	330983	5S	26E	34	478	83
Joy 229	330984	6S	26E	2	478	85
Joy 230	330985	6S	26E	2	478	87
Joy 231	330986	6S	26E	2	481	895
Joy 232	330987	6S	26E	2	478	91
Joy 233	330988	6S	26E	2	478	93
Joy 234	330989	6S	26E	2	478	95
Joy 235	330990	6S	26E	2	478	97

2005 AUG 31 P 1:33

51

EXHIBIT A

Graham County, Arizona

Name	AMC No.	T	R	Sec.	Book	Page
Joy 236	330991	6S	26E	2	478	99
Joy 237	330992	6S	26E	2	481	897
Joy 238	330993	6S	26E	2	478	103
Joy 239	330994	6S	26E	2	481	899
Joy 240	330995	6S	26E	2	478	107
Joy 241	330996	5S	26E	34	481	901
Joy 242	330997	5S	26E	34	478	111
Joy 243	330998	5S	26E	34	481	903
Joy 244	330999	5S	26E	34	478	115
Joy 245	331000	5S	26E	34	481	905
Joy 246	331001	5S	26E	34	478	119
Joy 247	331002	5S	26E	34	478	121
Joy 248	331003	5S	26E	34	478	123
Joy 249	331004	5S	26E	34	478	125
Joy 250	331005	5S	26E	34	478	127
Joy 251	331006	6S	26E	2	478	129
Joy 252	331007	6S	26E	2	478	131
Joy 253	331008	6S	26E	2	478	133
Joy 254	331009	6S	26E	2	478	135
Joy 255	331010	6S	26E	2	478	137
Joy 256	331011	6S	26E	2	478	139
Joy 257	331012	6S	26E	2	478	141
Joy 258	331013	6S	26E	2	478	143
Joy 259	331014	6S	26E	2	478	145
Joy 260	331015	6S	26E	2	478	147
Joy 261	331016	6S	26E	2	478	149
Joy 262	331017	6S	26E	2	478	151
Joy 263	331018	5S	26E	35	478	153
Joy 264	331019	5S	26E	35	478	155
Joy 266	331020	5S	26E	35	478	157
Joy 267	331021	5S	26E	35	478	159
Joy 268	331022	5S	26E	35	478	161
Joy 269	331023	5S	26E	35	478	163
Joy 270	331024	5S	26E	35	478	165
Joy 271	331025	5S	26E	35	478	167
Joy 272	331026	5S	26E	35	478	169
Joy 273	331027	6S	26E	1	478	235
Joy 274	331028	6S	26E	1	478	171
Joy 275	331029	6S	26E	1	478	173
Joy 276	331030	6S	26E	1	478	175
Joy 277	331031	6S	26E	1	478	177
Joy 278	331032	6S	26E	1	478	179
Joy 279	331033	6S	26E	1	478	181
Joy 280	331034	5S	26E	35	478	183
Joy 281	331035	5S	26E	35	478	185
Joy 282	331036	5S	26E	36	478	237
Joy 283	331037	5S	26E	36	478	239
Joy 284	331038	6S	26E	3	481	887
Joy 285	331727	6S	26E	15	483	765
Joy 286	331728	6S	26E	15	483	767
Joy 287	331729	6S	26E	15	483	769

RECEIVED
2005 AUG 31 P 1:33

51
/51

EXHIBIT A

Graham County, Arizona

Name	AMC No.	T	R	Sec.	Book	Page
Joy 288	331730	6S	26E	15	483	771
Joy 289	331731	6S	26E	15	483	773
Joy 290	331732	6S	26E	15	483	775
Joy 291	331733	6S	26E	15	483	777
Joy 292	331734	6S	26E	15	483	779
Joy 293	331735	6S	26E	15	483	781
Joy 294	331736	6S	26E	15	483	783
Joy 295	331737	6S	26E	15	483	785
Joy 296	331738	6S	26E	15	483	787
Joy 297	331739	6S	26E	15	483	789
Joy 298	331740	6S	26E	15	483	791
Joy 299	331741	6S	26E	15	483	793
Joy 300	331742	6S	26E	15	483	795
Joy 301	331743	6S	26E	15	483	797
Joy 302	331744	6S	26E	15	483	799
Joy 304	331746	6S	26E	14	483	803
Joy 306	331748	6S	26E	14	483	807
Joy 308	331750	6S	26E	14	483	811
LOCK 1	329146	5S	26E	35	471	669
LOCK 2	329147	5S	26E	35	471	671
LOCK 3	329148	5S	26E	35	471	673
LOCK 4A	329149	5S	26E	35	478	255
LOCK 5	329150	5S	26E	35	471	677
LOCK 6A	329151	5S	26E	35	478	257
LOCK 7A	329152	5S	26E	35	478	259
LOCK 8A	329153	5S	26E	35	478	261
LOCK 9	329154	5S	26E	35	471	685
LOCK 10	329155	5S	26E	35	471	687
MG 57	324866	5S	26E	30	453	861
MG 58	324867	5S	26E	30	453	863
MG 59	324868	5S	26E	30	453	865
MG 60	324869	5S	26E	30	453	867
MG 61	324870	5S	26E	30	453	869
MG 62	324871	5S	26E	30	453	871
MG 63	324872	5S	26E	30	453	873
MG 64	324873	5S	26E	30	453	875
MG 65	324874	5S	26E	30	453	877
MG 66	324875	5S	26E	30	453	879
MG 67	324876	5S	26E	30	453	881
MG 68	324877	5S	26E	30	453	883
MG 69	324878	5S	26E	30	453	885
MG 70	324879	5S	26E	30	453	887
MG 71	324880	5S	26E	30	453	889
MG 72	324881	5S	26E	30	453	891
MG 73	324882	5S	26E	30	453	893
MG 74	324883	5S	26E	30	453	895
MG 113	324884	5S	26E	30	453	921
MG 114	324885	5S	26E	30	453	923
MG 115	324886	5S	26E	30	453	925

2005 AUG 31 P 1:33

EXHIBIT A

Graham County, Arizona

Name	AMC No.	T	R	Sec.	Book	Page
MG 116	324887	5S	26E	30	453	927
MG 117	324888	5S	26E	30	453	929
MG 118	324889	5S	26E	30	453	931
MG 119	324890	5S	26E	30	453	897
MG 120	324891	5S	26E	30	453	899
MG 1	329064	5S	26E	20	471	475
MG 2	329065	5S	26E	20	471	477
MG 3	329066	5S	26E	20	471	479
MG 4	329067	5S	26E	20	471	481
MG 16	329069	5S	26E	20	471	485
MG 17	329070	5S	26E	20	471	487
MG 18	329071	5S	26E	20	471	489
MG 19	329072	5S	26E	20	471	491
MG 20	329073	5S	26E	20	471	493
MG 21	329074	5S	26E	20	471	495
MG 22	329075	5S	26E	20	471	497
MG 23	329076	5S	26E	20	471	499
MG 75	329079	5S	26E	19	471	505
MG 76	329080	5S	26E	19	471	507
MG 77	329081	5S	26E	19	471	509
MG 78	329082	5S	26E	19	471	511
MG 79	329083	5S	26E	19	471	513
MG 80	329084	5S	26E	19	471	515
MG 81	329085	5S	26E	19	471	517
MG 82	329086	5S	26E	19	471	519
Red Dyke #13	141232	5S	26E	28	344	109
Red Dyke #14	141233	5S	26E	28	344	111
Spring No. 1	340904	5S	26E	26	508	605
Spring No. 2	340905	5S	26E	26	508	606
Spring No. 5	340908	5S	26E	35	508	609
Spring No. 7	340910	5S	26E	26	508	611
Spring No. 9	340912	5S	26E	26	508	613
Spring No. 11	340914	5S	26E	26	508	615
Spring No. 13	340916	5S	26E	26	508	617
Spring No. 15	340918	5S	26E	26	508	619
Spring No. 17	340920	5S	26E	26	508	621
Spring No. 19	340922	5S	26E	26	508	623
Ace 1A	101235	5S	27E	31	415	311
Ace 2A	101236	5S	27E	31	415	287
Ace 3A	101237	5S	27E	31	415	285
Ace 4A	101238	5S	27E	31	415	313
Ace 5A	101239	6S	27E	9	416	918
Ace 6A	101240	6S	27E	9	416	920
Ace 7A	101241	6S	27E	9	416	922
Ace 8A	101242	6S	27E	9	416	924
Ace 9A	101243	6S	27E	9	416	926
Ace 10A	101244	6S	27E	9	416	928
Ace 11A	101245	6S	27E	9	416	930

RECEIVED
2005 AUG 31 P 1:33
GRAHAM COUNTY RECORDER

EXHIBIT A

Graham County, Arizona

Name	AMC No.	T	R	Sec.	Book	Page
Ace 12A	101246	6S	27E	9	416	932
Ace 13A	101247	6S	27E	9	416	934
Ace 14A	101248	6S	27E	9	416	936
Ace No. 15	101249	6S	27E	9	324	264
Ace No. 16	101250	6S	27E	18	324	266
Ace No. 17	101251	6S	27E	17	324	268
Ace 18A	101252	6S	27E	18	410	355
Ace No. 21	101255	6S	26E	1	324	276
Ace No. 22	101256	6S	26E	1	324	278
Ace No. 23	101257	6S	26E	1	324	280
Ace No. 24	101258	6S	26E	1	324	282
Ace No. 25	101259	6S	26E	1	324	284
Ace No. 26	101260	6S	26E	1	324	286
Ace No. 27	101261	6S	26E	1	324	288
Ace No. 28	101262	6S	26E	1	324	290
Ace No. 29	101263	6S	26E	1	324	292
Ace No. 30	101264	6S	26E	1	324	294
Ace No. 31	101265	6S	26E	1	324	296
Ace No. 32	101266	6S	27E	6	324	298
Ace No. 33	101267	6S	27E	6	324	300
Ace No. 34	101268	6S	27E	6	324	302
Ace No. 35	101269	6S	26E	1	324	304
Ace No. 36	101270	6S	26E	1	324	306
Ace No. 37	101271	6S	27E	6	324	308
Ace No. 38	101272	6S	27E	6	324	310
Ace No. 39	101273	6S	27E	6	324	312
Ace No. 40	101274	6S	27E	6	324	314
Ace No. 41	101275	6S	27E	6	324	316
Ace No. 42	101276	6S	27E	6	324	318
Ace No. 43	101277	6S	27E	6	324	320
Ace No. 44	101278	6S	27E	6	324	322
Ace No. 45	101279	6S	27E	6	324	324
Ace No. 46	101280	6S	27E	6	324	326
Ace No. 47	101281	6S	27E	6	324	328
Ace 53A	101287	6S	26E	11	478	245
Ace 54A	101288	6S	26E	2	478	247
Ace 56A	101290	6S	26E	1	410	413
Ace 57A	101291	6S	26E	1	478	251
Ace 58A	101292	6S	26E	1	410	417
Ace 59A	101293	6S	26E	1	410	419
Ace 60A	101294	6S	26E	1	410	421
Ace 61A	101295	6S	26E	1	410	423
Ace 62A	101296	6S	26E	1	410	425
Ace 55A	267894	6S	26E	2	478	249
Alpha 62A	67830	6S	27E	20	420	31
Alpha 64A	67832	6S	27E	20	420	35
Alpha 66A	67834	6S	27E	20	420	39
Alpha 68A	67836	6S	27E	20	420	43
Alpha #70	67838	6S	27E	20	46	31
Alpha #72	67840	6S	27E	20	46	33

RECEIVED
2005 AUG 31 P 1:33

50

EXHIBIT A

Graham County, Arizona

Name	AMC No.	T	R	Sec.	Book	Page
Alpha #74	67842	6S	27E	20	46	35
Beta 61A	67844	6S	27E	20	420	15
Beta #62	67845	6S	27E	20	45	543
Beta 63A	67846	6S	27E	20	420	17
Beta #64	67847	6S	27E	17	45	545
Beta 65A	67848	6S	27E	17	420	19
Beta #66	67849	6S	27E	17	45	547
Beta 67A	67850	6S	27E	17	420	21
Beta #68	67851	6S	27E	17	45	549
Beta 69A	67852	6S	27E	17	420	23
Beta #70	67853	6S	27E	17	45	551
Beta #71	67854	6S	27E	17	45	552
Beta 72A	67855	6S	27E	17	420	25
Beta #73	67856	6S	27E	17	45	554
Beta 74A	67857	6S	27E	17	420	27
Beta #75	67858	6S	27E	17	45	556
Beta #76	67859	6S	27E	17	45	557
Beta #77	67860	6S	27E	17	45	558
Beta #78	67861	6S	27E	17	45	559
Beta 83A	67866	6S	27E	18	410	359
Beta 84A	67867	6S	27E	18	410	361
Beta 86A	67869	6S	27E	18	410	365
Beta 88A	67871	6S	27E	18	410	369
Beta 81R	289517	6S	27E	18	410	357
Beta 85R	289518	6S	27E	18	410	363
Beta 87R	289519	6S	27E	18	410	367
Beta 89R	289520	6S	27E	18	410	371
Beta 90R	289521	6S	27E	18	410	373
Beta 92R	289522	6S	27E	18	410	375
Beta 94	309596	6S	27E	18	431	608
Burgermeister A	67597	6S	26E	11	410	475
Bush 17A	67600	6S	26E	23	413	991
Bush 18A	67601	6S	26E	23	413	993
Bush 19A	67602	6S	26E	23	413	995
Bush 20A	67603	6S	26E	23	413	997
Bush 21A	67604	6S	26E	23	413	999
Bush 22A	67605	6S	26E	23	414	1
Bush 23A	67606	6S	26E	23	414	3
Bush 24A	67607	6S	26E	23	414	5
Bush 25A	67608	6S	26E	14	414	7
Bush 26A	67609	6S	26E	14	414	9
Bush 27A	67610	6S	26E	14	414	11
Bush 28A	67611	6S	26E	14	414	13
Bush 29A	67612	6S	26E	14	414	15
Bush 30A	67613	6S	26E	14	414	17
Bush 31A	67614	6S	26E	14	414	19
Con. Metals No. 8A	67623	6S	26E	12	410	433

RECEIVED
2005 AUG 31 P 1:33
GRAHAM COUNTY
SUPERVISORS OFFICE

47

EXHIBIT A

Graham County, Arizona

Name	AMC No.	T	R	Sec.	Book	Page
Con. Metals No. 9A	67624	6S	26E	12	410	435
Con. Metals No. 10A	67625	6S	26E	12	410	437
Con. Metals No. 11A	67626	6S	26E	12	410	439
Con. Metals No. 12A	67627	6S	26E	12	410	441
Con. Metals No. 15A	67628	6S	26E	12	410	443
Con. Metals No. 16A	67629	6S	26E	12	410	445
Con. Metals No. 17A	67630	6S	26E	12	410	447
Con. Metals No. 18A	67631	6S	26E	12	410	449
Con. Metals No. 6R	290504	6S	26E	12	411	241
Con. Metals No. 7R	290505	6S	26E	12	411	243
Delta 54	67738	6S	27E	9	47	514
Delta No. 55	67739	6S	27E	9	51	469
Delta No. 56	67740	6S	27E	9	51	470
Delta #57	67741	6S	27E	16	46	185
Delta #58	67742	6S	27E	9	46	186
Delta #59	67743	6S	27E	16	46	187
Delta #60	67744	6S	27E	9	46	188
Delta #61	67745	6S	27E	9	46	189
Delta #62	67746	6S	27E	9	46	190
Delta No. 63	67747	6S	27E	9	51	468
Delta No. 65	67748	6S	27E	9	51	466
Delta No. 67	67749	6S	27E	9	51	467
Epsilon No. 52	67751	6S	27E	9	51	39
Gamma 63 Amended	67877	6S	27E	17	47	519
Gamma #65	67878	6S	27E	17	45	472
Gamma #66	67879	6S	27E	17	45	473
Gamma #67	67880	6S	27E	17	45	474
Gamma #68	67881	6S	27E	17	45	475
Gamma #69	67882	6S	27E	17	45	476
Gamma #70	67883	6S	27E	17	45	477
Gamma No. 71	67884	6S	27E	17	51	454
Gamma No. 72	67885	6S	27E	17	51	455
Gamma #73	67886	6S	27E	17	45	480
Gamma #74	67887	6S	27E	17	45	481
Gamma 83R	289512	6S	27E	18	410	345
Gamma 85R	289513	6S	27E	18	410	347
Gamma 87R	289514	6S	27E	18	410	349
Gamma 89R	289515	6S	27E	7	410	351
Gamma 91R	289516	6S	27E	7	410	353
Garoga 4A	67755	6S	27E	3	416	948
Garoga 5A	67756	6S	27E	3	416	950
Garoga 6A	67757	6S	27E	3	416	952
Garoga 7A	67758	6S	27E	3	416	954
Garoga 8A	67759	6S	27E	9	416	956
Garoga 9A	67760	6S	27E	9	416	958
Garoga 10A	67761	6S	27E	9	416	960
Garoga 11A	67762	6S	27E	9	416	962

RECEIVED
AZ STATE OFFICE
2005 AUG 31 P 1:32
PHOENIX, ARIZONA

EXHIBIT A

Graham County, Arizona

Name	AMC No.	T	R	Sec.	Book	Page
Garoga 12A	67763	6S	27E	9	416	964
Garoga 13A	67764	6S	27E	10	416	966
Garoga 14A	67765	6S	27E	10	416	968
Garoga 15A	67766	6S	27E	10	416	970
Garoga #17	67768	6S	27E	9	46	60
Garoga #18	67769	6S	27E	9	46	59
Garoga #19	67770	6S	27E	9	46	58
Garoga #20	67771	6S	27E	9	46	57
Iron Wood A	67638	6S	26E	12	410	453
Ithaca No. 9A	67639	6S	26E	12	410	455
Ithaca No. 12A	67640	6S	26E	12	410	457
Ithaca No. 15A	67641	6S	26E	12	410	459
Jinks No. 36	67778	6S	27E	9	83	127
Jinks No. 37	67779	6S	27E	16	83	128
Jinks #3	67893	6S	27E	17	50	124
Jinks No. 4	67894	6S	27E	17	50	125
Jinks No. 5	67895	6S	27E	20	50	126
Jinks No. 6	67896	6S	27E	20	50	127
Jinks 22A	67897	6S	27E	18	410	341
Jinks 23A	67898	6S	27E	18	410	343
Jinks No. 24	67899	6S	27E	17	50	145
Jinks No. 25	67900	6S	27E	17	50	146
Jinks No. 26	67901	6S	27E	17	50	147
Jinks No. 27	67902	6S	27E	17	83	126
Juanita A	67903	6S	27E	7	410	333
Knob Hill No. 20R	290501	6S	26E	12	411	235
Knob Hill No. 22R	290502	6S	26E	12	411	237
LS-1	283327	5S	27E	33	405	418
LS-2	283328	5S	27E	33	405	420
LS-3	283329	5S	27E	33	405	422
LS-4	283330	5S	27E	33	405	424
LS-5	283331	5S	27E	33	405	426
LS-6	283332	5S	27E	33	405	428
LS-7	283333	5S	27E	33	405	430
LS-8	283334	5S	27E	33	405	432
LS-9	283335	5S	27E	33	405	434
LS-10	283336	5S	27E	33	405	436
LS-11	283337	5S	27E	33	405	438
LS-12	283338	5S	27E	33	405	440
LS-13	283339	5S	27E	33	405	442
LS-14	283340	5S	27E	33	405	444
LS-15	283341	5S	27E	33	405	446
LS-16	283342	5S	27E	33	405	448
LS-17	283343	6S	27E	3	405	450
LS-18	283344	6S	27E	3	405	452

RECEIVED
2005 AUG 31 P 1:34

45

45

EXHIBIT A

Graham County, Arizona

Name	AMC No.	T	R	Sec.	Book	Page
LS-19	283345	6S	27E	3	405	454
LS-20	283346	6S	27E	3	405	456
LS-23	289502	6S	26E	1	410	383
LS-24	289503	6S	26E	12	410	385
LS-25	289504	6S	26E	12	410	387
LS-26	289505	6S	26E	12	410	389
LS-27	289506	6S	27E	7	410	391
LS-28	289507	6S	27E	18	410	393
LS-29	289508	6S	26E	1	410	395
LS-30	293492	6S	26E	23	414	39
LS-31	293493	6S	26E	23	414	41
LS-32	293494	6S	26E	23	414	43
LS-33	293495	6S	26E	23	414	45
LS-34	293496	6S	26E	14	414	47
LS-35	293497	6S	26E	14	414	49
LS-37	294346	5S	27E	31	415	297
LS-38	294347	5S	27E	31	415	307
LS-42	296318	6S	27E	10	416	902
LS-43	296319	6S	27E	9	416	904
LS-44	296320	6S	27E	10	416	906
LS-45	296321	6S	27E	9	416	908
LS-46	296322	6S	27E	9	416	910
LS-47	296323	6S	27E	9	416	912
LS-48	296324	6S	27E	9	416	914
LS-49	296325	6S	27E	9	416	916
LS-50	298849	6S	27E	17	419	992
LS-51	298850	6S	27E	17	419	994
LS-52	298851	6S	27E	17	419	996
LS-54	298853	6S	27E	20	420	1
LS-55	298854	6S	27E	20	420	3
LS-57	298856	6S	27E	20	420	7
LS-58	298857	6S	27E	17	420	9
LS-59	298858	6S	27E	17	420	11
LS-60	298859	6S	27E	17	420	13
LS-61	298860	6S	27E	6	420	45
LS-62	329037	6S	27E	18	471	421
LS-63	329038	6S	27E	18	471	423
LS-64	329039	6S	27E	18	471	425
LS-65	329040	6S	27E	18	471	427
LS-66	329041	6S	27E	18	471	429
LS-67	329042	6S	27E	18	471	431
LS-68	329043	6S	26E	12	471	433
LS-69	329044	6S	26E	12	471	435
LS-70	329045	6S	26E	12	471	437
LS-71	329046	6S	26E	12	471	439
LS-72	329047	6S	26E	12	471	441
LS-73	329048	6S	26E	12	471	443
LS-74	329049	6S	26E	12	471	445
LS-75	329050	6S	26E	12	471	447
LS-76	329051	6S	26E	12	471	449
LS-77	329052	6S	26E	12	471	451

RECEIVED
2005 AUG 31 P 1:34

EXHIBIT A

Graham County, Arizona

Name	AMC No.	T	R	Sec.	Book	Page
LS-78	329053	6S	26E	12	471	453
LS-79	329054	6S	26E	12	471	455
LS-80	329055	6S	26E	1	471	457
LS-81	329056	6S	26E	1	471	459
LS-82	329057	6S	26E	1	471	461
LS-83	329058	6S	26E	1	471	463
LS-84	329059	6S	26E	12	471	465
LS-85	329060	6S	26E	12	471	467
LS-86	329061	6S	26E	12	471	469
LS-87A	329062	6S	26E	12	478	253
LS-88	329063	6S	26E	12	471	473
Lulu Belle R	290503	6S	26E	12	411	239
M125	321948	6S	27E	9	448	617
M126	321949	6S	27E	9	448	619
Mesquite A	67654	6S	26E	12	410	427
Oso Ensenada #3	67780	6S	27E	4	45	323
Oso Ensenada #4	67781	6S	27E	3	45	324
Oso Ensenada #5	67782	6S	27E	4	45	325
Oso Ensenada #6	67783	6S	27E	3	45	326
Oso Ensenada #7	67784	6S	27E	4	45	327
Oso Ensenada #8	67785	6S	27E	3	45	328
Oso Ensenada #9	67786	6S	27E	4	45	329
Oso Ensenada #10	67787	6S	27E	3	45	330
Oso Ensenada #11	67788	6S	27E	4	45	331
Oso Ensenada #12	67789	6S	27E	3	45	332
Oso Ensenada #13	67790	6S	27E	4	45	333
Oso Ensenada #14	67791	6S	27E	3	45	334
Oso Ensenada #15	67792	6S	27E	4	45	335
Oso Ensenada #16	67793	6S	27E	3	45	336
Pond #1	67794	5S	27E	33	45	303
Pond #2	67795	5S	27E	33	45	304
Pond #3	67796	5S	27E	33	45	305
Pond #4	67797	5S	27E	33	45	306
Pond #5	67798	5S	27E	33	45	307
Pond #6	67799	5S	27E	33	45	308
Pond #7	67800	5S	27E	33	45	309
Pond #8	67801	5S	27E	33	45	310
Pond #9	67802	5S	27E	33	45	311
Pond #10	67803	5S	27E	33	45	312
Pond #11	67804	5S	27E	33	45	313
Pond #12	67805	5S	27E	33	45	314
Pond #13	67806	5S	27E	33	45	315
Pond #14	67807	5S	27E	33	45	316
Pond #15	67808	5S	27E	33	45	317
Pond #16	67809	5S	27E	33	45	318
Pond #17	67810	5S	27E	33	45	319

2005 AUG 31 P 1:31
RECEIVED

EXHIBIT A

Graham County, Arizona

Name	AMC No.	T	R	Sec.	Book	Page
Pond #18	67811	5S	27E	33	45	320
Round Ridge 1R	289509	6S	27E	18	410	335
Round Ridge 2R	289510	6S	27E	18	410	337
Round Ridge 3R	289511	6S	27E	18	410	339
Scalper 7A	67819	6S	27E	8	416	938
Scalper #8	67820	6S	27E	9	40	344
Scalper 9A	67821	6S	27E	9	416	940
Scalper #10	67822	6S	27E	9	40	346
Scalper 11A	67823	6S	27E	9	416	942
Scalper #12	67824	6S	27E	9	40	348
Scalper 13A	67825	6S	27E	9	416	944
Scalper #14	67826	6S	27E	9	40	350
Scalper 15A	67827	6S	27E	9	416	946
Scalper #16	67828	6S	27E	9	40	352
Senorbac 17A	67544	5S	27E	31	415	291
Senorbac 18A	67545	5S	27E	31	415	289
Senorbac 19A	67546	5S	27E	31	415	281
Senorbac 20A	67547	5S	27E	31	415	283
Senorbac 21A	67548	5S	27E	31	415	293
Senorbac 22A	67549	5S	27E	31	415	295
Senorbac 23A	67550	5S	27E	31	415	299
Senorbac 26A	67553	5S	27E	31	415	323
Senorbac 27A	67554	5S	27E	31	415	325
Senorbac 28A	67555	5S	27E	31	415	321
Senorbac 29A	67556	5S	27E	31	415	315
Senorbac 32A	67559	5S	27E	31	415	327
Senorbac 34A	67560	5S	27E	31	415	331
Senorbac 36A	67562	5S	27E	32	415	309
LODES =	**761**					
GEM 7	46128	6S	27E	35	531	518
GEM 8	46129	6S	27E	35	210	427
GEM 9	46130	6S	27E	35	210	428
MILL SITES =	**3**					

RECEIVED
B.L.M. AZ STATE OFFICE
2005 AUG 31 P 1:34
PHOENIX, ARIZONA

31

2006 MAINTENANCE
ASARCO

LEAD CASES

AMC 1186
AMC 66892
AMC 141486
AMC 277468
AMC 299632
AMC 314545
AMC 315180
AMC 315185
AMC 325895
AMC 338178
AMC 344652
AMC 345121
AMC 345354
AMC 353756

LEAD CASES

AMC 48023
AMC 138158
AMC 253273
AMC 289373
AMC 303744
AMC 315170
AMC 315183
AMC 315186
AMC 333067
AMC 344575
AMC 344757
AMC 345188
AMC 345629

ASARCO

August 19, 2005

Ms. Dorie Morrison
Mining Claims Section
Arizona State Office
Bureau of Land Management
Department of the Interior
222 N. Central Avenue
Phoenix, AZ 85004-2203

1,185 claims x $125 = 148,125.
TR

RE: **Notice of Intent to Hold and Payment of Annual Claim Maintenance Fees**

Dear Ms. Morrison:

This letter will serve as notice that ASARCO LLC, whose address for the purposes of this filing is P.O. Box 5747, Tucson, Arizona 85705, intends to hold the mining claims as described in Exhibit "A" attached hereto for the assessment year from September 1, 2005 to September 1, 2006, by payment of the annual claim maintenance fee of $125 per claim and referenced by the BLM serial number. Also found in Exhibit "A" is the recording information for both Pinal and Gila Counties.

Affidavit	Location	Fee Amount
Ray Complex	Pinal County	$134,375
Ray Complex	Gila County	$13,875 ok
	Total	$148,250

If you have any questions or need further information, please call me at 520-798-7517.

Sincerely,

Jack Gracie

Jack Gracie
Mgr., Corporate Real Estate

Enclosures

Cc: Jack Garrity

RECEIVED
BUREAU OF
LAND MANAGEMENT
2005 AUG 22 P 1:15
ARIZONA
STATE OFFICE
PHOENIX, ARIZONA

ENTERED INTO COMPUTER
RE

EXHIBIT A

Unpatented lode claims located in Banner Mining District, Gila Co., Arizona

	A	B	C	D	E	F
1	AMC SERIAL NO.	CLAIM NAME	BOOK/ DOCKET	PAGE	AMENDED/ REAMENDED	
2					BK/DOC	PAGE
3	48401	Porphyry	48	158		
4	48402	Quartzite	48	158		
5	48405	Black Copper, Amended	8	454	48	144
6	48406	Blue Copper, Amended	8	454	48	145
7	48413	Keystone, Amended	8	512	48	152
8	48418	North Star, Amended	8	429	48	157
9	48420	Senator, Amended	8	455	48	160
10	48428	Tip Top, Amended	16	118	48	166
11	66991	Chilito No. 1, Amended	47, Mines	577	225	136
12	66992	Chilito No. 2, Amended	47, Mines	580	225	137
13	66993	Cobre Verde No. 8, Amended, Reamended (Chilito No. 3; Mines 42, 244)	41, Mines	464	224 225	334 138
14	66994	Chilito No. 4, Amended	47, Mines	578	225	139
15	66995	Chilito No. 41	225	170		
16	66996	Chilito No. 6, Amended, Reamended	47, Mines	581	42, Mines 225	XX 140
17	66997	Chilito No. 7, Amended, Reamended	47, Mines	582	42, Mines 225	XXX 141
18	66998	Chilito No. 8, Amended	47, Mines	583	225	142
19	66999	Copper Glance No. 1 (Chilito 12), Amended, Reamended	41, Mines	464	42, Mines 225	246 145
20	67000	Copper Glance No. 2 (Chilito 13), Amended, Reamended	41, Mines	465	42, Mines 225	247 146
21	67001	Two Bridges (Chilito 14), Amended, Reamended	47, Mines	559	42, Mines 225	248 147
22	67002	Evener (Chilito 15)	47, Mines	560	42, Mines 225	249 148
23	67003	Copper Glance No. 7 (Chilito 19), Amended, Reamended	41, Mines	466	42, Mines 225	250 149
24	67004	Chilena No. 3 (Chilito 29), Amended, Reamended	47, Mines	556	42, Mines 225	260 159

ARIZONA STATE OFFICE PHOENIX, ARIZONA
AUG 22 2007
RECEIVED BUREAU OF LAND MANAGEMENT

22/sc

EXHIBIT A

Unpatented lode claims located in Banner Mining District, Gila Co., Arizona

	A	B	C	D	E	F
25	67005	Chilena No. 4 (Chilito 30), Amended, Reamended	47, Mines	557	42, Mines 225	261 160
26	67006	Chilena No. 5 (Chilito 32), Amended, Reamended	47, Mines	558	42, Mines 225	262 161
27	67007	Chilena No. 2 (Chilito 33), Amended, Reamended	47, Mines	555	42, Mines 225	263 162
28	67008	Chilito No. 42	238	465		
29	67009	Ethel	41, Mines	12		
30	67010	Spring	47, Mines	121		
31	67011	Drusilla	47, Mines	93		
32	67012	Fanny	47, Mines	94		
33	67013	Chilito No. 9, Amended, Reamended	47, Mines	586	224 225	335 143
34	67014	Black Eagle No. 1	49, Mines	550		
35	67015	Black Eagle No. 2	49, Mines	550		
36	67016	Black Eagle No. 3	49, Mines	551		
37	67017	Black Eagle No. 4	49, Mines	551		
38	67018	Black Eagle No. 5	49, Mines	551		
39	67019	Black Eagle No. 6	49, Mines	552		
40	67020	Fraction No. 6, Amended, Reamended	160	511	226 250	538 456
41	67021	Dick No. 17	62	354		
42	67022	Dick No. 18	62	355		
43	67023	Dick No. 19	62	356		
44	67024	Dick No. 20	62	357		
45	314545	Steamboat 1	829	934-36		
46	314546	Steamboat 2	829	937-39		
47	314547	Steamboat 3	829	940-42		
48	314548	Steamboat 4	829	943-45		
49	314549	Steamboat 5	829	946-48		
50	314550	Steamboat 6	829	949-51		
51	314551	Steamboat 7	829	952-54		
52	314552	Steamboat 8	829	955-57		
53	314553	Steamboat 9	829	958-60		
54	314554	Steamboat 10	829	961-63		
55	314555	Steamboat 11	829	964-66		
56	314556	Steamboat 12	829	967-69		
57	314557	Steamboat 13	829	970-72		
58	314558	Steamboat 14	829	973-75		

2005 AUG 22 P 1:15
ARIZONA STATE OFFICE
BUREAU OF LAND MANAGEMENT

3 of 4

EXHIBIT A

Unpatented lode claims located in Banner Mining District, Gila Co., Arizona

	A	B	C	D	E	F
59	314559	Steamboat 15	829	976-78		
60	314560	Steamboat 16	829	979-81		
61	314561	Steamboat 17	829	982-84		
62	314562	Steamboat 18	829	985-87		
63	314563	Steamboat 19	829	988-90		
64	314564	Steamboat 20	829	991-93		
65	314565	Steamboat 21	829	994-96		
66	314566	Steamboat 22	829	997-99		
67	314567	Steamboat 23	829	1000-02		
68	314568	Steamboat 24	830	1001-03		
69	314569	Steamboat 25	830	1004-06		
70	314570	Steamboat 26	830	1007-09		
71	314571	Steamboat 27	830	10 to 12		
72	314572	Steamboat 28	830	13-15		
73	314573	Steamboat 29	830	16-18		
74	314574	Steamboat 30	830	19-21		
75	314575	Steamboat 31	830	22-24		
76	314576	Steamboat 32	830	25-27		
77	314577	Steamboat 33	830	28-30		
78	314578	Steamboat 34	830	31-33		
79	314579	Steamboat 35	830	54-56		
80	314580	Steamboat 36	830	37-39		
81	314581	Steamboat 37	830	40-42		
82	314582	Steamboat 38	830	43-45		
83	314583	Steamboat 39	830	46-48		
84	314584	Steamboat 40	830	49-51		
85	314585	Steamboat 41	830	52-54		
86	314586	Steamboat 42	830	55-57		
87	314587	Steamboat 43	830	58-60		
88	314588	Steamboat 44	830	61-63		
89	314589	Steamboat 45	830	64-66		
90	314590	Steamboat 46	830	67-69		
91	314591	Steamboat 47	830	70-72		
92	314592	Steamboat 48	830	73-75		
93	314593	Steamboat 49	830	76-78		
94	314594	Steamboat 50	830	79-81		
95	314595	Steamboat 51	830	82-84		
96	314596	Steamboat 52	830	85-87		
97	314597	Steamboat 53	830	88-90		

2005 AUG 22 P 1 of 15
RECORDED IN OFFICIAL RECORDS OF GILA COUNTY, ARIZONA
LAND DEPARTMENT

EXHIBIT A

Unpatented lode claims located in Banner Mining District, Gila Co., Arizona

	A	B	C	D	E	F
98	314598	Steamboat 54	830	91-93		
99	314599	Steamboat 55	830	94-96		
100	314600	Steamboat 56	830	97-99		
101	314601	Steamboat 57	830	100-02		
102	314602	Steamboat 58	830	103-05		
103	314603	Steamboat 59	830	106-08		
104	314604	Steamboat 60	830	109-111		
105	314605	Steamboat 61	830	112-14		
106	314606	Steamboat 62	830	115-17		
107	314607	Steamboat 63	830	118-20		
108	314608	Steamboat 64	830	121-23		
109	314609	Steamboat 65	830	124-26		
110	314610	Steamboat 66	830	127-29		
111	314611	Steamboat 67	830	130-32		
112	314612	Steamboat 68	830	133-35		
113	314613	Steamboat 69	830	136-38		

RECEIVED
BUREAU OF
LAND MANAGEMENT
2005 AUG 22 P 1:16
ARIZONA
STATE OFFICE
PHOENIX, ARIZONA

EXHIBIT A

Unpatented Lode Claims and Mill Site Claims:

Pinal Co., AZ Pioneer-Mineral Creek-Cochran-Copper Butte-Riverside Mining Districts

	A	B	C	D	E	F
1	AMC SERIAL No.	CLAIM NAME	BOOK/ DOCKET	PAGE	AMENDED REAMENDED	
2					BK/DOC	PAGE
3	1186 1	Teapot No. 11	850	617		
4	1187 2	Teapot No. 12	850	618		
5	67025 3	Wedge No. 1	431	418		
6	67026	Adobe, Amended	52, Mines	493	372	493
7	67027	A Hunch No. 2, Amended	70, Mines	151	213	35
8	67028	A Hunch No. 3, Amended	70, Mines	488	213	36
9	67029	A Hunch No. 4 Amended	73, Mines	267	213	37
10	67030	A Hunch No. 5, Amended	73, Mines	268	213	38
11	67031	A Hunch No. 6, Amended	73, Mines	269	213	39
12	67032	A Hunch No. 7, Amended	78, Mines	241	213	40
13	67033	Canyon No. 6	364	200		
14	67035	Carnation	30, Mines	499		
15	67036	Chest	35, Mines	197		
16	67037	Chloride Gulch, Amended	15, Mines	219	36, Mines	591
17	67038	Combination	30, Mines	499		
18	67039	Contact No. 3	32, Mines	531		
19	67040	Copper Ace No. 1	264	537		
20	67041	Copper Ace No. 2	264	538		
21	67042	Copper Ace No. 3	264	539		
22	67043	Copper Ace No. 4	264	540		
23	67045	Copper Zone No. 4, Amended	24, Mines	543	372	491
24	67046	Copper Zone No. 5, Amended	24, Mines	544	372	492
25	67047	Happy Vale	35, Mines	421		
26	67048	Led	35, Mines	301		
27	67049	Major	32, Mines	531		
28	67050	Major No. 2	32, Mines	532		
29	67051	Major No. 3	32, Mines	533		
30	67052	Major No. 4	35, Mines	421		
31	67053	Major No. 5	46, Mines	26		
32	67054	Major No. 6	46, Mines	27		
33	67055	Mescal No. 1, Amended	188	564	193	425
34	67056	Mescal No. 2	188	565		
35	67057	Mescal No. 3	188	566		
36	67058	Mescal No. 4	188	567		
37	67059	Mescal No. 5	189	328		

RECEIVED
BUREAU OF LAND MANAGEMENT
2005 AUG 22 P 1:16
ARIZONA STATE OFFICE PHOENIX, ARIZONA

35/sc

EXHIBIT A

Unpatented Lode Claims and Mill Site Claims:

Pinal Co., AZ Pioneer-Mineral Creek-Cochran-Copper Butte-Riverside Mining Districts

	A	B	C	D	E	F
38	67060	Mescal No. 6	188	568		
39	67061	Mescal No. 7	188	569		
40	67062	Mescal No. 8	189	55		
41	67063	Mescal No. 9	189	56		
42	67064	Mescal No. 10	189	57		
43	67065	Mescal No. 11	189	58		
44	67066	Mescal No. 12	189	59		
45	67067	Mescal No. 13	189	60		
46	67068	Mescal No. 14	189	61		
47	67069	Mescal No. 15	189	62		
48	67070	Mescal No. 16	189	329		
49	67071	Mescal No. 17	189	63		
50	67072	Mescal No. 18	189	199		
51	67073	Mescal No. 19	189	64		
52	67074	Mescal No. 20	189	65		
53	67075	Mescal No. 21	189	210		
54	67076	Mescal No. 22	189	201		
55	67077	Mescal No. 23	189	202		
56	67078	Mescal No. 24	189	203		
57	67079	Mescal No. 25	189	204		
58	67080	Mescal No. 26, Amended	189	205	194	528
59	67081	Mescal No. 27	194	529		
60	67082	Mescal No. 28	194	530		
61	67083	Mescal No. 29	194	531		
62	67084	Mescal No. 30	194	532		
63	67085	Mescal No. 31	194	533		
64	67086	Mescal No. 32	194	534		
65	67087	Mescal No. 33	194	535		
66	67088	Mescal No. 34	194	536		
67	67089	Mescal No. 35	194	537		
68	67090	Mescal No. 36	194	538		
69	67091	Mescal No. 37	194	539		
70	67092	Mescal No. 38	194	540		
71	67093	Mescal No. 39	194	541		
72	67094	Mescal No. 40	195	564		
73	67095	Mescal No. 41	195	565		
74	67096	Mescal No. 42	195	566		
75	67097	Mescal No. 43	197	230		

EXHIBIT A

Unpatented Lode Claims and Mill Site Claims:
Pinal Co., AZ Pioneer-Mineral Creek-Cochran-Copper Butte-Riverside Mining Districts

	A	B	C	D	E	F
76	67098	Mescal No. 44	197	231		
77	67099	Mescal No. 45	197	232		
78	67100	Mescal No. 46	197	233		
79	67101	Mescal No. 47, Amended	197	234	1869	910-911
80	67103	Mescal No. 49, Amended	197	236	1869	914
81	67104	Mescal No. 50, Amended	195	562	1869	916
82	67105	Mescal No. 51	195	563		
83	67106	Mesquite No. 1	197	228		
84	67107	Mesquite No. 2	197	229		
85	67108	Odessa	35, Mines	422		
86	67109	Olive	35, Mines	198		
87	67110	Recall	35, Mines	198		
88	67111	Rustler No. 1	364	196		
89	67112	Rustler No. 2	364	197		
90	67113	Rustler No. 3	364	198		
91	67114	Rustler No. 4	364	199		
92	67115	Silverball (SilverBall)	39, Mines	457		
93	67116	Silver King	31, Mines	495		
94	67117	Silver Lead	31, Mines	496		
95	67118	Silver Leaf (SilverLeap)	31, Mines	497		
96	67119	Silver Leap No. 3	32, Mines	530		
97	67120	Silver Queen	31, Mines	496		
98	67121	Silver Threads	31, Mines	497		
99	67122	Star	31, Mines	494		
100	67123	Would be Expert	31, Mines	302		
101	67124	Erman No. 1, Amended	537	209	974	163
102	67125	Erman No. 2, Amended	537	210	974	165
103	67126	Erman No. 3, Amended	537	211	974	167
104	67127	Erman No. 4, Amended	537	212	974	169
105	67128	Erman No. 5, Amended	537	213	974	171
106	67129	Erman No. 6, Amended	537	214	974	173
107	67130	Erman No. 7, Amended	537	215	974	175
108	67131	Erman No. 8, Amended	537	216	974	177
109	67132	Erman No. 9, Amended	537	217	974	179
110	67133	Erman No. 10, Amended	537	218	974	181
111	67134	Erman No. 11, Amended	537	219	974	183
112	67135	Erman No. 12, Amended	537	220	974	185
113	67136	Erman No. 13, Amended	537	221	974	187
114	67137	Erman No. 14, Amended	537	222	974	189

EXHIBIT A

Unpatented Lode Claims and Mill Site Claims:

Pinal Co., AZ Pioneer-Mineral Creek-Cochran-Copper Butte-Riverside Mining Districts

	A	B	C	D	E	F
115	67138	Erman No. 15, Amended	537	223	974	191
116	67139	Erman No. 16, Amended	537	224	974	193
117	67140	Erman No. 17, Amended	537	225	974	195
118	67141	Erman No. 18, Amended	537	226	974	197
119	67142	Erman No. 19, Amended	537	227	974	199
120	67143	Erman No. 20, Amended	537	228	974	201
121	67144	Erman No. 21, Amended	537	229	974	203
122	67145	Erman No. 22, Amended	537	230	974	205
123	67146	Erman No. 23, Amended	537	231	974	207
124	67147	Erman No. 24, Amended	537	232	974	209
125	67148	Erman No. 25, Amended	537	233	974	211
126	67149	Erman No. 26, Amended	537	234	974	213
127	67150	Erman No. 27, Amended	537	235	974	215
128	67151	Erman No. 28, Amended	537	236	974	217
129	67152	Erman No. 29, Amended	537	237	974	219
130	67153	Erman No. 30, Amended	542	378	974	221
131	67154	Erman No. 31, Amended	542	379	974	223
132	67155	River No. 4	673	389		
133	67156	River No. 5	673	390		
134	67157	River No. 6	673	391		
135	67158	River No. 7	673	392		
136	67159	River No. 8	673	393		
137	67160	River No. 9	673	394		
138	67161	River No. 13	673	398		
139	67162	River No. 14	673	399		
140	67163	River No. 15	673	400		
141	67164	River No. 16	673	401		
142	67165	River No. 17	673	402		
143	67166	River No. 18	673	403		
144	67167	River No. 22	673	404		
145	67168	River No. 23	673	405		
146	67169	River No. 24	673	406		
147	67170	River No. 25	673	407		
148	67171	River No. 26	673	408		
149	67172	River No. 27	673	409		
150	67173	Southern No. 1	297	230		
151	67174	Southern No. 2	297	231		
152	67175	Southern No. 3	297	232		
153	67176	Southern No. 4	297	233		

RECEIVED
AND MANAGEMENT
2005 AUG 22 P 1:16
ARIZONA
STATE OFFICE
PHOENIX, ARIZONA

39/

EXHIBIT A

Unpatented Lode Claims and Mill Site Claims:

Pinal Co., AZ Pioneer-Mineral Creek-Cochran-Copper Butte-Riverside Mining Districts

	A	B	C	D	E	F
154	67177	Southern No. 5, Amended	297	234	1869	940-941
155	67178	Southern No. 6, Amended	297	235	1869	942-943
156	67179	Southern No. 7	334	532		
157	67180	Southern No. 8, Amended	334	533	1869	944-945
158	67181	Ray Southern 1	47, Mines	462		
159	67182	Ray Southern 5, Amended	47, Mines	463	1869	918-919
160	67183	Ray Southern 6, Amended	47, Mines	464	1869	920-921
161	67184	Ray Southern 7, Amended	47, Mines	465	1869	922-923
162	67187	Ray Southern 10, Amended	47, Mines	468	1869	924-925
163	67188	Ray Southern 11, Amended	47, Mines	469	297	236
164	67189	Ray Southern 12, Amended	47, Mines	470	1869	926-927
165	67193	Ray Southern 16	55, Mines	355		
166	67195	Ray Southern 17, Amended	56, Mines	527	1869	934-935
167	67196	Ray Southern 39, Amended, Reamended	155	134	360 1869	522 636-637
168	67197	Ray Southern 40, Amended, Reamended	155	86	360 1869	523 938-939
169	67198	Ray Southern 41, Amended	155	87	360	524
170	67199	Ray Southern 42, Amended	158	88	360	525
171	67249	Bur No. 1, Amended	719	609	974	225
172	67250	Bur No. 2, Amended	719	610	974	227
173	67251	Bur No. 3, Amended	719	611	974	229
174	67252	Bur No. 4, Amended	719	612	974	231
175	67253	Bur No. 5, Amended	719	613	974	233
176	67254	Bur No. 6, Amended	719	614	974	235
177	67255	Bur No. 7, Amended	719	615	974	237
178	67256	Bur No. 8, Amended	719	616	974	239
179	67257	Bur No. 9, Amended	719	617	974	241
180	67258	Bur No. 10, Amended, Reamended	719	618	974 1890	243 405-406
181	67259	Bur No. 11, Amended	719	619	974	245
182	67260	Bur No. 12, Amended, Reamended	719	620	974 1890	247 407-408
183	67261	Bur No. 13, Amended	719	621	974	249
184	67262	Bur No. 14, Amended, Reamended	719	622	974 1890	251 409-410
185	67263	Bur No. 15, Amended	719	623	974	253

2005 AUG 22 P 1:11

32/SC

EXHIBIT A

Unpatented Lode Claims and Mill Site Claims:

Pinal Co., AZ Pioneer-Mineral Creek-Cochran-Copper Butte-Riverside Mining Districts

	A	B	C	D	E	F
186	67264	Bur No. 16, Amended, Reamended	719	624	974 1890	255 411-412
187	67265	Bur No. 17, Amended, Reamended	719	625	974 1890	257 413-414
188	67266	Bur No. 18, Amended, Reamended	719	626	974 1890	259 415-416
189	67267	Bur No. 19, Amended, Reamended	719	627	974 1890	261 417-418
190	67268	Bur No. 20, Amended, Reamended	719	628	974 1890	263 419-420
191	67269	Bur No. 22, Amended, Reamended	719	630	974 1869	265 946-947
192	67271	Bur No. 24, Amended, Reamended	719	632	974 1869	269 948-949
193	67273	Bur No. 26, Amended, Reamended	719	634	974 1869	273 950-951
194	67275	Bur No. 28, Amended, Reamended	719	636	974 1869	277 952-953
195	67277	Bur No. 30, Amended, Reamended	719	638	974 1869	281 954-955
196	67278	Bur No. 31, Amended	719	639	974	283
197	67279	Bur No. 32, Amended, Reamended	719	640	974 1869	285 956-957
198	67280	Bur No. 33, Amended	719	641	974	287
199	67281	Bur No. 34, Amended, Reamended	719	642	974 1869	289 970-971
200	67284	Bur No. 37, Amended	719	645	974	295
201	67286	Bur No. 39, Amended	719	647	974	299
202	67287	Bur No. 40, Amended, Reamended	719	648	974 1869	301 978-979
203	67288	Bur No. 41, Amended	719	649	974	303
204	67289	Bur No. 43, Amended	720	591	974	305
205	67290	Bur No. 45, Amended	719	651	974	307
206	67291	Bur No. 46, Amended	719	652	974	309
207	67292	Bur No. 47, Amended	719	653	974	311
208	67293	Bur No. 48, Amended	719	654	974	313
209	67294	Bur No. 49, Amended	719	655	974	315
210	67295	Bur No. 50, Amended	719	656	974	317

RECEIVED
2005 JUN 22 P 1:
PIONEER, AND
STATE OF

EXHIBIT A

Unpatented Lode Claims and Mill Site Claims:

Pinal Co., AZ Pioneer-Mineral Creek-Cochran-Copper Butte-Riverside Mining Districts

	A	B	C	D	E	F
211	67296	Bur No. 51, Amended, Reamended	719	657	974 1890	319 421-422
212	67297	Bur No. 52, Amended	719	658	974	321
213	67298	Bur No. 53, Amended, Reamended	719	659	974 1890	323 423-424
214	67299	Bur No. 54, Amended	719	660	974	325
215	67300	Bur No. 55, Amended, Reamended	719	661	974 1890	327 425-426
216	67301	Bur No. 56, Amended	719	662	974	329
217	67302	Bur No. 57, Amended, Reamended	719	663	974 1890	331 427-428
218	67303	Bur No. 58, Amended	719	664	974	333
219	67304	Bur No. 59, Amended, Reamended	719	665	974 1890	335 429-430
220	67305	Bur No. 60, Amended, Reamended	719	666	974 1890	337 431-432
221	67306	Bur No. 61, Amended, Reamended	719	667	974 1890	339 433-434
222	67307	Bur No. 62, Amended, Reamended	719	668	974 1890	341 435-436
223	67308	Bur No. 63, Amended, Reamended	719	669	974 1890	343 437-438
224	67309	Bur No. 64, Amended, Reamended	719	670	974 1890	345 439-440
225	67310	Bur No. 65, Amended, Reamended	719	671	974 1890	347 441-442
226	67311	Bur No. 66, Amended	719	672	974	349
227	67312	Bur No. 67, Amended, Reamended	719	673	974 1890	351 443-444
228	67313	Bur No. 68, Amended	719	674	974	353
229	67314	Bur No. 69, Amended, Reamended	719	675	974 1890	355 445-446
230	67315	Bur No. 71, Amended	719	677	974	357
231	67316	Bur No. 73, Amended	719	679	974	359
232	67317	Bur No. 75, Amended	719	681	974	361
233	67318	Bur No. 77, Amended, Reamended	719	683	974 1869	363 980-981
234	67321	Bur No. 83, Amended, Reamended	719	689	974 1869	369 984-985

24 of 50

EXHIBIT A

Unpatented Lode Claims and Mill Site Claims:

Pinal Co., AZ Pioneer-Mineral Creek-Cochran-Copper Butte-Riverside Mining Districts

	A	B	C	D	E	F
235	67322	Bur No. 86, Amended	719	690	974	371
236	67323	Bur No. 87, Amended	719	691	974	373
237	67324	Bur No. 88, Amended	719	692	974	375
238	67325	Bur No. 89, Amended	719	693	974	377
239	67326	Bur No. 90, Amended	719	694	974	379
240	67327	Bur No. 91, Amended	719	695	974	381
241	67328	Bur No. 92, Amended	719	696	974	383
242	67329	Bur No. 93, Amended	719	697	974	385
243	67330	Bur No. 94, Amended	719	698	974	387
244	67331	Bur No. 95, Amended	719	699	974	389
245	67332	Bur No. 116, Amended	719	718	974	391
246	67333	Bur No. 117, Amended	719	719	974	393
247	67334	Bur No. 118, Amended	719	720	974	395
248	67335	Bur No. 119, Amended	719	721	974	397
249	67336	Bur No. 120, Amended	719	722	974	399
250	67337	Bur No. 121, Amended	719	723	974	401
251	67338	Bur No. 122, Amended	719	724	974	403
252	67339	Bur No. 123, Amended	719	725	974	405
253	67340	Bur No. 124, Amended	719	726	974	407
254	67341	Bur No. 125, Amended	719	727	974	409
255	67342	Bur No. 126, Amended	719	728	974	411
256	67343	Bur No. 127, Amended	719	729	974	413
257	67344	Bur No. 128, Amended	719	730	974	415
258	67345	Bur No. 129, Amended	719	731	974	417
259	67346	Bur No. 130, Amended	719	732	974	419
260	67349	Belgravia No. 1	536	29		
261	67350	Belgravia No. 2	536	30		
262	67351	Belgravia No. 3	536	31		
263	67352	Belgravia No. 4	536	32		
264	67353	Belgravia No. 5	536	33		
265	67354	Belgravia No. 6	536	34		
266	67355	Belgravia No. 7	536	35		
267	67356	Belgravia No. 8	536	36		
268	67357	Belgravia No. 9	536	37		
269	67358	Belgravia No. 10	536	38		
270	67359	Belgravia No. 11	536	39		
271	67360	Belgravia No. 12	536	40		
272	67361	Belgravia No. 13	536	41		
273	67362	Belgravia No. 14	536	42		

RECEIVED
2005 AUG 22 P 1:11
LAND DEPARTMENT
PHOENIX, ARIZONA

19/50

EXHIBIT A

Unpatented Lode Claims and Mill Site Claims:

Pinal Co., AZ Pioneer-Mineral Creek-Cochran-Copper Butte-Riverside Mining Districts

	A	B	C	D	E	F
274	67363	Belgravia No. 15	536	43		
275	67364	Belgravia No. 16	536	44		
276	67365	Livingston No. 2	133	196		
277	67366	New Year No. 3	57, Mines	575		
278	67367	New Year No. 4	57, Mines	576		
279	67368	New Year No. 5	57, Mines	577		
280	67369	New Year No. 6	57, Mines	578		
281	67370	New Year No. 7	57, Mines	579		
282	67371	New Year No. 8	57, Mines	580		
283	67372	New Year No. 9	57, Mines	581		
284	67373	Portland 5	683	163		
285	67374	Portland 6	683	164		
286	67375	Portland 7	683	166		
287	67376	Portland No. 8	720	592		
288	67377	Portland No. 9	720	593		
289	67378	Portland No. 10	720	594		
290	67379	Portland No. 11	720	595		
291	67380	Portland No. 12	720	596		
292	67381	Portland No. 13	720	597		
293	67382	Portland No. 14	720	598		
294	67383	Portland No. 15	720	599		
295	67384	Portland No. 16	720	600		
296	67385	Teapot No. 1	834	692		
297	67386	Teapot No. 2	834	693		
298	67387	Teapot No. 3	834	694		
299	67388	Teapot No. 4	834	695		
300	67389	Teapot No. 5	834	696		
301	67390	Teapot No. 6	834	697		
302	67391	Teapot No. 7	834	698		
303	67392	Teapot No. 8	834	699		
304	67393	Teapot No. 9	834	700		
305	67394	Teapot No. 10	834	701		
306	67395	Red Hills No. 1, Amended	129	129	152	393
307	67396	Red Hills No. 2, Amended	129	130	152	394
308	67397	Red Hills No. 3, Amended	129	131	152	395
309	67398	Red Hills No. 4, Amended	129	132	491	46
310	67399	Red Hills No. 5, Amended	129	133	491	47
311	67400	Red Hills No. 6	129	134		
312	67401	Red Hills No. 7	129	135		

2005 AUG 22 P 1 15

EXHIBIT A

Unpatented Lode Claims and Mill Site Claims:
Pinal Co., AZ Pioneer-Mineral Creek-Cochran-Copper Butte-Riverside Mining Districts

	A	B	C	D	E	F
313	67402	Red Hills No. 8	133	195		
314	67403	Red Hills No. 9, Amended	129	137	132	177
315	67404	Red Hills No. 11, Amended	129	139	132	178
316	67405	Red Hills Fraction	487	394		
317	67406	Red Bluff	495	504		
318	67407	West No. 1	520	971		
319	67408	West No. 2	520	972		
320	67409	West No. 3	520	973		
321	67410	West No. 4	520	974		
322	67411	West No. 5	520	975		
323	67412	West No. 6	520	976		
324	67413	West No. 7	520	977		
325	67414	West No. 8	520	978		
326	67415	West No. 9	520	979		
327	67416	West No. 10	520	980		
328	67417	West No. 11	520	981		
329	67418	West No. 12	520	982		
330	67419	West No. 13	520	983		
331	67420	West No. 14	520	984		
332	67421	West No. 15	520	985		
333	67422	West No. 16	520	986		
334	67423	West No. 17	520	987		
335	67424	West No. 18	520	988		
336	67425	West No. 19	520	989		
337	67426	West No. 20	520	990		
338	67427	West No. 21	520	991		
339	67428	Blue Hills No. 1	280	374		
340	67429	Blue Hills No. 2	280	375		
341	67430	Blue Hills No. 3	280	376		
342	67431	Blue Hills No. 4	280	377		
343	67432	Blue Hills No. 5	280	378		
344	67433	Blue Hills No. 6	280	379		
345	67434	Blue Hills No. 7	280	380		
346	67435	Blue Hills No. 8	280	381		
347	67436	Blue Hills No. 9	280	382		
348	67437	Blue Hills No. 10	280	383		
349	67438	Blue Hills No. 11	280	384		
350	67439	Blue Hills No. 12	280	385		
351	67441	Ray No. 2	545	102		

RECEIVED
BUREAU OF
LAND MANAGEMENT
2005 AUG 22 P 1:15
ARIZONA
STATE OFFICE
PHOENIX, ARIZONA

59/SC

EXHIBIT A

Unpatented Lode Claims and Mill Site Claims:

Pinal Co., AZ Pioneer-Mineral Creek-Cochran-Copper Butte-Riverside Mining Districts

	A	B	C	D	E	F
352	67443	Ray No. 4	545	104		
353	67444	Ray No. 5	545	105		
354	67445	Ray No. 6	545	106		
355	67446	Ray No. 7	545	107		
356	67447	Ray No. 8	545	108		
357	67448	Ray No. 9	545	109		
358	67449	Ray No. 10	545	110		
359	67450	Ray No. 11	545	111		
360	67451	Ray No. 12	545	112		
361	67452	Ray No. 13	545	113		
362	67453	Ray No. 14	545	114		
363	67454	Ray No. 15	552	367		
364	67455	Ray No. 16	545	116		
365	67456	Ray No. 17	545	117		
366	67457	Ray No. 18	545	118		
367	67459	Ray No. 20	545	120		
368	67460	Ray No. 21	545	121		
369	67461	Ray No. 22	552	381		
370	67462	Ray No. 23	545	122		
371	67463	Ray No. 24	552	382		
372	67464	Ray No. 25	545	123		
373	67465	Ray No. 26	552	383		
374	67466	Ray No. 27	545	124		
375	67467	Ray No. 28	552	384		
376	67468	Ray No. 29	545	125		
377	67469	Ray No. 30	552	385		
378	67470	Ray No. 31	552	386		
379	67471	Ray No. 32	552	387		
380	67472	Ray No. 33	552	388		
381	67473	Ray No. 34	552	389		
382	67474	Ray No. 35	545	126		
383	67475	Ray No. 36	545	127		
384	67476	Ray No. 37	545	128		
385	67477	Ray No. 38	545	129		
386	67478	Ray No. 39	545	130		
387	67479	Ray No. 40	545	131		
388	67480	Ray No. 41	545	132		
389	67481	Ray No. 42	545	133		
390	67482	Ray No. 43	552	390		

RECEIVED
BUREAU OF
LAND MANAGEMENT
2006 AUG 22 P 1:14
ARIZONA
STATE OFFICE
PHOENIX, ARIZONA

37/SC

EXHIBIT A

Unpatented Lode Claims and Mill Site Claims:

Pinal Co., AZ Pioneer-Mineral Creek-Cochran-Copper Butte-Riverside Mining Districts

	A	B	C	D	E	F
391	67483	Ray No. 44	552	391		
392	67484	Ray No. 45	552	392		
393	67485	Ray No. 46	552	393		
394	67486	Ray No. 47	552	394		
395	67487	Ray No. 48	552	395		
396	67488	Ray No. 49	546	444		
397	67489	Ray No. 50	546	445		
398	67490	Ray No. 51	546	446		
399	67491	Ray No. 52	546	447		
400	67492	Ray No. 53	546	448		
401	67493	Ray No. 54	546	449		
402	67494	Ray No. 55	546	450		
403	67495	Ray No. 56	546	451		
404	67496	Ray No. 57	546	452		
405	67497	Ray No. 58	546	453		
406	67498	Ray No. 59	546	454		
407	67499	Ray No. 60	552	396		
408	67500	Ray No. 61	548	185		
409	67501	Ray No. 62	548	186		
410	67502	Ray No. 63	548	187		
411	67503	Ray No. 64	548	188		
412	67504	Ray No. 65	548	189		
413	67505	Ray No. 66	548	190		
414	67506	Ray No. 67	548	191		
415	67507	Ray No. 68	548	192		
416	67508	Ray No. 69	548	193		
417	67509	Ray No. 70	548	194		
418	67510	Ray No. 71	548	195		
419	67511	Ray No. 72	548	196		
420	67512	Ray No. 73	552	370		
421	67513	Ray No. 74	552	371		
422	67514	Ray No. 75	552	372		
423	67515	Ray No. 76	552	373		
424	67516	Ray No. 77	552	374		
425	67517	Ray No. 78	552	375		
426	67518	Ray No. 79	552	376		
427	67519	Ray No. 80	552	377		
428	67520	Ray No. 81	552	378		
429	67521	Ray No. 82	552	379		

LAND DEPARTMENT
2005 AUG 22 P 1:11
ARIZONA STATE OFFICE PHOENIX, ARIZONA

EXHIBIT A

Unpatented Lode Claims and Mill Site Claims:

Pinal Co., AZ Pioneer-Mineral Creek-Cochran-Copper Butte-Riverside Mining Districts

	A	B	C	D	E	F
430	67522	Ray No. 83	552	380		
431	67523	Ray No. 84	758	967		
432	67524	Ray No. 85	758	968		
433	67525	Ray No. 86	758	969		
434	67526	Ray No. 87	758	970		
435	67527	Ray No. 88	758	971		
436	67528	Ray No. 89	758	972		
437	67529	Ray No. 90	758	973		
438	67530	Ray No. 91	758	974		
439	67531	Ray No. 92	758	975		
440	67532	Ray No. 93	758	976		
441	67533	Ray No. 94	758	977		
442	67534	Ray No. 95	758	978		
443	67535	Ray No. 96	758	979		
444	67536	Ray No. 97	758	980		
445	67538	Ray No. 99	785	780		
446	67539	Ray No. 100	785	781		
447	67540	Ray No. 101	785	782		
448	138158	Pat No. 1	1076	304		
449	138159	Pat No. 2	1076	306		
450	138160	Pat No. 3	1076	308		
451	138161	Pat No. 4	1076	310		
452	138162	Nat No. 1	1075	699-700		
453	138163	Nat No. 2	1075	701-702		
454	138164	Nat No. 3	1075	703-704		
455	138165	Nat No. 4	1075	705-706		
456	141524	RMD No. 39	1083	493		
457	141525	RMD No. 40	1083	495		
458	141526	RMD No. 41	1083	497		
459	141527	RMD No. 42	1083	499		
460	141528	RMD No. 43	1083	501		
461	141529	RMD No. 44	1083	503		
462	141530	RMD No. 45	1083	505		
463	141531	RMD No. 46	1083	507		
464	141532	RMD No. 47	1083	509		
465	141533	RMD No. 48	1083	511		
466	141534	RMD No. 49	1083	513		
467	141535	RMD No. 50	1083	515		
468	141536	RMD No. 51	1083	517		

RECEIVED
BUREAU OF
LAND MANAGEMENT
2005 AUG 22 P 1:16
ARIZONA
STATE OFFICE
PHOENIX, ARIZONA

EXHIBIT A

Unpatented Lode Claims and Mill Site Claims:

Pinal Co., AZ Pioneer-Mineral Creek-Cochran-Copper Butte-Riverside Mining Districts

	A	B	C	D	E	F
469	141537	RMD No. 52	1083	519		
470	141538	RMD No. 53	1083	521		
471	141539	RMD No. 54	1083	523		
472	141540	RMD No. 55	1083	525		
473	141541	RMD No. 56	1083	527		
474	141542	RMD No. 57	1083	529		
475	141543	RMD No. 58	1083	531		
476	141544	RMD No. 59	1083	533		
477	141545	RMD No. 60	1083	535		
478	141546	RMD No. 61	1083	537		
479	141547	RMD No. 62	1083	539		
480	141548	RMD No. 63	1083	541		
481	141549	RMD No. 64	1083	543		
482	141550	RMD No. 65	1083	545		
483	141551	RMD No. 66	1083	547		
484	141552	RMD No. 67	1083	549		
485	141553	RMD No. 68	1083	551		
486	141554	RMD No. 69	1083	553		
487	141555	RMD No. 70	1083	555		
488	141622	RMD No. 137	1083	689		
489	141623	RMD No. 138	1083	691		
490	253275	Buckeye 3	1359	963		
491	253276	Buckeye 4	1359	965		
492	253277	Buckeye 5	1359	967		
493	253278	Buckeye 10	1359	969		
494	253279	Somnambulant 1	1360	35		
495	253280	Somnambulant 2	1360	37		
496	253281	Somnambulant 3	1360	39		
497	253282	Somnambulant 4	1360	41		
498	253283	Somnambulant 5	1360	43		
499	253284	Somnambulant 6	1360	45		
500	253285	Somnambulant 7	1360	47		
501	253286	Somnambulant 8	1360	49		
502	253287	Somnambulant 9	1360	51		
503	253288	Somnambulant 10	1360	53		
504	253289	Somnambulant 11	1360	55		
505	253290	Somnambulant 12	1360	57		
506	253291	Somnambulant 13	1360	59		
507	253292	Somnambulant 14	1360	61		

RECEIVED
BUREAU OF LAND MANAGEMENT
2005 AUG 22 P 1:16
ARIZONA STATE OFFICE
PHOENIX, ARIZONA

29 of 30

EXHIBIT A

Unpatented Lode Claims and Mill Site Claims:
Pinal Co., AZ Pioneer-Mineral Creek-Cochran-Copper Butte-Riverside Mining Districts

	A	B	C	D	E	F
508	253293	Sue 37	1360	63		
509	253294	Sue 38, Amended	1360	65	1381	883
510	253295	Sue 39	1360	67		
511	253296	Sue 40, Amended	1360	69	1381	885
512	253297	Sue 41, Amended	1360	71	1381	887
513	253298	Sue 42, Amended	1360	73	1381	889
514	253299	Sue 43, Amended	1360	75	1381	891
515	253300	Sue 44	1360	77		
516	253301	Sue 45, Amended	1360	79	1381	893
517	253302	Sue 46	1360	81		
518	253303	Sue 48	1360	83		
519	253304	Sue 49	1360	85		
520	253305	Sue 50	1360	87		
521	253306	Sue 51	1360	89		
522	253307	Sue 52	1360	91		
523	253308	Sue 53	1360	93		
524	253309	Sue 54	1360	95		
525	253310	Sue 55	1360	97		
526	253311	Sue 56	1360	99		
527	253312	Sue 57	1360	101		
528	253313	Sue 58	1360	103		
529	253314	Sue 59	1360	105		
530	253315	Sue 60	1360	107		
531	253316	Sue 61	1360	109		
532	253317	Sue 62	1360	111		
533	253318	Sue 63	1360	113		
534	253319	Sue 64	1360	115		
535	253321	Sue 66	1360	119		
536	253322	Sue 67	1360	121		
537	253324	Sue 69	1360	125		
538	253326	Sue 71	1360	129		
539	253327	Sue 72	1360	131		
540	253328	Sue 73	1360	133		
541	253329	Sue 74	1360	135		
542	253330	Sue 75	1360	137		
543	253331	Sue 76	1360	139		
544	253332	Sue 77	1360	141		
545	253333	Sue 78	1360	143		
546	253334	Sue 79	1360	145		

RECEIVED
BUREAU OF
LAND MANAGEMENT
2005 AUG 22 P 1:16
ARIZONA
STATE OFFICE
PHOENIX, ARIZONA

EXHIBIT A

Unpatented Lode Claims and Mill Site Claims:

Pinal Co., AZ Pioneer-Mineral Creek-Cochran-Copper Butte-Riverside Mining Districts

	A	B	C	D	E	F
547	253335	Sue 80	1360	147		
548	253336	Sue 81	1360	149		
549	253337	Sue 82	1360	151		
550	253338	Sue 83	1360	153		
551	253339	Sue 84	1360	155		
552	253340	Sue 85	1360	157		
553	253341	Sue 86	1360	159		
554	253342	Sue 87	1360	161		
555	253343	Sue 88	1360	163		
556	253344	Sue 89	1360	165		
557	253345	Sue 90	1360	167		
558	253346	Sue 91	1360	169		
559	253347	Sue 92	1360	171		
560	253348	Sue 93	1360	173		
561	253349	Sue 94	1360	175		
562	253350	Sue 95	1360	177		
563	253351	Sue 96	1360	179		
564	253352	Sue 97	1360	181		
565	253353	Sue 98	1360	183		
566	253354	Sue 99	1360	185		
567	253355	Sue 100	1360	187		
568	253356	Sue 101	1360	189		
569	253357	Sue 102	1360	191		
570	253358	Sue 103	1360	193		
571	253359	Sue 104	1360	195		
572	253360	Sue 105	1360	197		
573	253361	Sue 116	1360	199		
574	253362	Sue 117	1360	201		
575	253363	Sue 118	1360	203		
576	253364	Sue 119	1360	205		
577	253365	Sue 201	1360	207		
578	253366	TW 12	1360	241		
579	253367	TW 13	1360	243		
580	253368	TW 14, Amended	1360	245	1381	901
581	253369	TW 15	1360	247		
582	253370	TW 16	1360	249		
583	253371	TW 17	1360	251		
584	253372	TW 18	1360	253		
585	253373	TW 19	1360	255		

RECEIVED
BUREAU OF
LAND MANAGEMENT
2005 AUG 22 P 1 1 1
ARIZONA
STATE OFFICE
PHOENIX, ARIZONA

EXHIBIT A

Unpatented Lode Claims and Mill Site Claims:
Pinal Co., AZ Pioneer-Mineral Creek-Cochran-Copper Butte-Riverside Mining Districts

	A	B	C	D	E	F
586	253374	TW 20	1360	257		
587	253375	TW 21	1360	259		
588	253376	TW 22	1360	261		
589	253377	TW 23	1360	263		
590	253378	TW 24	1360	265		
591	253379	TW 25	1360	267		
592	253380	TW 26	1360	269		
593	253381	TW 29	1360	271		
594	253382	TW 30	1360	273		
595	253383	TW 31	1360	275		
596	253384	TW 32	1360	277		
597	253385	TW 33	1360	279		
598	253386	TW 34	1360	281		
599	253387	TW 35	1360	283		
600	253388	TW 36	1360	285		
601	253389	TW 37	1360	287		
602	253390	TW 38	1360	289		
603	253391	TW 39	1360	291		
604	253392	TW 40	1360	293		
605	253393	TW 41	1360	295		
606	253394	TW 42	1360	297		
607	253395	TW 43	1360	299		
608	253396	TW 44	1360	301		
609	253397	TW 45	1360	303		
610	253398	TW 46	1360	305		
611	253399	TW 47	1360	307		
612	253400	TW 48	1360	309		
613	253401	TW 49	1360	311		
614	253402	TW 50	1360	313		
615	253403	TW 51	1360	315		
616	253404	TW 52	1360	317		
617	253405	TW 53	1360	319		
618	253406	TW 54	1360	321		
619	253407	TW 55	1360	323		
620	253408	TW 56	1360	325		
621	253409	TW 57	1360	327		
622	253410	TW 58	1360	329		
623	253411	TW 59	1360	331		
624	253412	TW 60	1360	333		

RECEIVED
BUREAU OF
LAND MANAGEMENT
2005 AUG 22 P 1:16
ARIZONA
STATE OFFICE
PHOENIX, ARIZONA

5/sc

EXHIBIT A

Unpatented Lode Claims and Mill Site Claims:
Pinal Co., AZ Pioneer-Mineral Creek-Cochran-Copper Butte-Riverside Mining Districts

	A	B	C	D	E	F
625	253413	TW 61	1360	335		
626	253414	TW 62	1360	337		
627	253415	TW 63	1360	339		
628	253416	TW 64	1360	341		
629	253417	TW 65	1360	343		
630	253418	TW 66	1360	345		
631	253419	TW 67	1360	347		
632	253420	TW 68	1360	349		
633	253421	TW 69	1360	351		
634	253422	TW 70	1360	353		
635	253423	TW 71	1360	355		
636	253424	TW 72	1360	357		
637	253425	TW 73	1360	359		
638	253426	TW 74	1360	361		
639	253427	TW 75	1360	363		
640	253428	TW 102	1360	365		
641	253429	TW 103	1360	367		
642	253430	TW 104	1360	369		
643	253456	Copper Butte 20	1359	975		
644	253457	Copper Butte 21	1359	977		
645	253460	Terra 1	1360	209		
646	253461	Terra 2, Amended	1360	211	1381	895
647	253462	Terra 3	1360	213		
648	253463	Terra 4	1360	215		
649	253464	Terra 5	1360	217		
650	253467	Terra 8	1360	223		
651	253468	Terra 9	1360	225		
652	253469	Terra 10	1360	227		
653	253470	Terra 11	1360	229		
654	253471	Terra 12	1360	231		
655	253472	Terra 13	1360	233		
656	253473	Terra 14, Amended	1360	235	1381	897
657	253474	Terra 15, Amended	1360	237	1381	899
658	253475	Terra 16	1360	239		
659	253476	Walnut Canyon 1	1360	295		
660	253477	Walnut Canyon 2	1360	393		
661	253478	Walnut Canyon 3	1360	391		
662	253479	Walnut Canyon 4	1360	389		
663	253480	Walnut Canyon 5	1360	387		

RECEIVED
BUREAU OF
LAND MANAGEMENT
2005 AUG 22 P 12 16
ARIZONA
STATE OFFICE
PHOENIX, ARIZONA

EXHIBIT A

Unpatented Lode Claims and Mill Site Claims:

Pinal Co., AZ Pioneer-Mineral Creek-Cochran-Copper Butte-Riverside Mining Districts

	A	B	C	D	E	F
664	253481	Walnut Canyon 6	1360	385		
665	253482	Walnut Canyon 7	1360	383		
666	253483	Walnut Canyon 8	1360	381		
667	253485	Walnut Canyon 14	1360	377		
668	253486	Walnut Canyon 15	1360	375		
669	253487	Walnut Canyon 18	1360	373		
670	253488	Walnut Canyon 19	1360	371		
671	277468	AX-A No. 1	1487	178-179		
672	277469	AX-A No. 2	1487	180-181		
673	277470	AX-A No. 3	1487	182-183		
674	277471	AX-A No. 4	1487	184-185		
675	277472	AX-A No. 5	1487	186-187		
676	277474	AX-A No. 7	1487	190-191		
677	277498	AX-A No. 31	1487	074-075		
678	277499	AX-A No. 32	1487	076-077		
679	277500	AX-A No. 33	1487	078-079		
680	277501	AX-A No. 34	1487	080-081		
681	277503	AX-A No. 36	1487	084-085		
682	277505	AX-A No. 38	1487	088-089		
683	277507	AX-A No. 40	1487	092-093		
684	277522	AX-A No. 55	1487	122-123		
685	277523	AX-A No. 56	1487	124-125		
686	277524	AX-A No. 57	1487	126-127		
687	277525	AX-A No. 58	1487	128-129		
688	277526	AX-A No. 59	1487	130-131		
689	277527	AX-A No. 60	1487	132-133		
690	277528	AX-A No. 61	1487	134-135		
691	277529	AX-A No. 62	1487	136-137		
692	277530	AX-A No. 63	1487	138-139		
693	277531	AX-A No. 64	1487	140-141		
694	277532	AX-A No. 65	1487	142-143		
695	277533	AX-A No. 66	1487	144-145		
696	277534	AX-A No. 67	1487	146-147		
697	277535	AX-A No. 68	1487	148-149		
698	277536	AX-A No. 69	1487	150-151		
699	277537	AX-A No. 70	1487	152-153		
700	277538	AX-A No. 71	1487	154-155		
701	277540	AX-A No. 73	1487	158-159		
702	277542	AX-A No. 75	1487	162-163		

RECEIVED
BUREAU OF LAND MANAGEMENT
2005 AUG 29 P 1:11
ARIZONA STATE OFFICE PHOENIX, ARIZONA

EXHIBIT A

Unpatented Lode Claims and Mill Site Claims:

Pinal Co., AZ Pioneer-Mineral Creek-Cochran-Copper Butte-Riverside Mining Districts

	A	B	C	D	E	F
703	277544	AX-A No. 77	1487	166-167		
704	277550	AXER No. 1	1487	238-239		
705	277551	AXER No. 2	1487	240-241		
706	277552	AXER No. 3	1487	242-243		
707	277553	AXER No. 4	1487	244-245		
708	277554	AXER No. 5	1487	246-247		
709	277555	AXER No. 6	1487	248-249		
710	277556	AXER No. 7	1487	250-251		
711	277557	AXER No. 8	1487	252-253		
712	277558	AXER No. 9	1487	254-255		
713	277559	AXER No. 10	1487	256-257		
714	277560	AXER No. 11	1487	258-259		
715	277561	AXER No. 12	1487	260-261		
716	277562	AXER No. 13	1487	262-263		
717	277563	AXER No. 14	1487	264-265		
718	277564	AXER No. 15	1487	266-267		
719	277565	AXER No. 16	1487	268-269		
720	277566	AXER No. 17	1487	270-271		
721	277567	AXER No. 18	1487	272-273		
722	277568	AXER No. 19	1487	274-275		
723	277569	AXER No. 20	1487	276-277		
724	277570	AXER No. 21	1487	278-279		
725	277571	AXER No. 22	1487	280-281		
726	277572	AXER No. 23	1487	282-283		
727	277573	AXER No. 24	1487	284-285		
728	277574	AXER No. 25	1487	286-287		
729	277575	AXER No. 26	1487	288-289		
730	277576	AXER No. 27	1487	290-291		
731	277577	AXER No. 28	1487	292-293		
732	277578	AXER No. 29	1487	294-295		
733	277579	AXER No. 30	1487	296-297		
734	277580	AXER No. 31	1487	298-299		
735	277581	AXER No. 32	1487	300-301		
736	277582	AXER No. 33	1487	302-303		
737	277583	AXER No. 34	1487	304-305		
738	277584	AXER No. 35	1487	306-307		
739	277585	AXER No. 36	1487	308-309		
740	277586	AXER No. 37	1487	310-311		
741	277587	AXER No. 38	1487	312-313		

RECEIVED
BUREAU OF
LAND MANAGEMENT
2007 AUG 24 P 1:11
ARIZONA
STATE OFFICE
PHOENIX, ARIZONA

EXHIBIT A

Unpatented Lode Claims and Mill Site Claims:

Pinal Co., AZ Pioneer-Mineral Creek-Cochran-Copper Butte-Riverside Mining Districts

	A	B	C	D	E	F
742	277588	AXER No. 39	1487	314-315		
743	277589	AXER No. 40	1487	316-317		
744	277590	AXER No. 41	1487	318-319		
745	277591	AXER No. 42	1487	320-321		
746	277592	AXER No. 43	1487	322-323		
747	277593	AXER No. 44	1487	324-325		
748	277594	AXER No. 45	1487	326-327		
749	277595	AXER No. 46	1487	328-329		
750	277596	AXER No. 47	1487	330-331		
751	277597	AXER No. 48	1487	332-333		
752	277598	AXER No. 49	1487	334-335		
753	277599	AXER No. 50	1487	336-337		
754	277600	AXER No. 51	1487	338-339		
755	277601	AXER No. 52	1487	340-341		
756	277602	AXER No. 53	1487	342-343		
757	277603	AXER No. 54	1487	344-345		
758	277604	AXER No. 55	1487	346-347		
759	277605	AXER No. 56	1487	348-349		
760	277606	AXER No. 57	1487	350-351		
761	277607	AXER No. 58	1487	352-353		
762	277608	AXER No. 59	1487	354-355		
763	277609	AXER No. 60	1487	356-357		
764	277610	AXER No. 61	1487	358-359		
765	277611	AXER No. 62	1487	360-361		
766	277612	AXER No. 63	1487	362-363		
767	277613	AXER No. 64	1487	364-365		
768	277614	AXER No. 65	1487	366-367		
769	277615	AXER No. 66	1487	368-369		
770	277616	AXER No. 67	1487	370-371		
771	277617	AXER No. 68	1487	372-373		
772	277618	AXER No. 69	1487	374-375		
773	277619	AXER No. 70	1487	376-377		
774	277620	AXER No. 71	1487	378-379		
775	277621	AXER No. 72	1487	380-381		
776	277622	AXER No. 73	1487	382-383		
777	277623	AXER No. 74	1487	384-385		
778	277624	AXER No. 75	1487	386-387		
779	277625	AXER No. 76	1487	388-389		
780	277626	AXER No. 77	1487	390-391		

2005 AUG 22 P 1:16
ARIZONA STATE OFFICE PHOENIX, ARIZONA
BUREAU OF LAND MANAGEMENT

EXHIBIT A

Unpatented Lode Claims and Mill Site Claims:

Pinal Co., AZ Pioneer-Mineral Creek-Cochran-Copper Butte-Riverside Mining Districts

	A	B	C	D	E	F
781	277627	AXER No. 78	1487	392-393		
782	277628	AXER No. 79	1487	394-395		
783	277629	AXER No. 80	1487	396-397		
784	277630	AXER No. 81	1487	398-399		
785	277631	AXER No. 82	1487	400-401		
786	277632	AXER No. 83	1487	402-403		
787	277633	AXER No. 84	1487	404-405		
788	277634	AXER No. 85	1487	406-407		
789	277635	AXER No. 86	1487	408-409		
790	277636	AXER No. 87	1487	410-411		
791	277637	AXER No. 88	1487	412-413		
792	277638	AXER No. 89	1487	414-415		
793	277639	AXER No. 90	1487	416-417		
794	277640	AXER No. 91	1487	418-419		
795	277641	AXER No. 92	1487	420-421		
796	277642	AXER No. 93	1487	422-423		
797	277643	AXER No. 94	1487	424-425		
798	277644	AXER No. 95	1487	426-427		
799	277645	AXER No. 96	1487	428-429		
800	277646	AXER No. 97	1487	430-431		
801	277647	AXER No. 98	1487	432-433		
802	277648	AXER No. 99	1487	434-435		
803	277649	AXER No. 100	1487	436-437		
804	277650	AXER No. 101	1487	438-439		
805	277651	AXER No. 102	1487	440-441		
806	277652	AXER No. 103	1487	442-443		
807	277653	AXER No. 104	1487	444-445		
808	277654	AXER No. 105	1487	446-447		
809	277655	AXER No. 106	1487	448-449		
810	277656	AXER No. 107	1487	450-451		
811	277657	AXER No. 108	1487	452-453		
812	277658	AXER No. 109	1487	454-455		
813	277659	AXER No. 110	1487	456-457		
814	277660	AXER No. 111	1487	458-459		
815	277661	AXER No. 112	1487	460-461		
816	277662	AXER No. 113	1487	462-463		
817	277663	AXER No. 114	1487	464-465		
818	277664	AXER No. 115	1487	466-467		
819	277665	AXER No. 116	1487	468-469		

RECEIVED
BUREAU OF
LAND MANAGEMENT
2009 AUG 22 P 1:12
ARIZONA
STATE OFFICE
PHOENIX, ARIZONA

39/50

EXHIBIT A

Unpatented Lode Claims and Mill Site Claims:

Pinal Co., AZ Pioneer-Mineral Creek-Cochran-Copper Butte-Riverside Mining Districts

	A	B	C	D	E	F
820	277666	AXER No. 117	1487	470-471		
821	277667	AXER No. 118	1487	472-473		
822	277668	AXER No. 119	1487	474-475		
823	277669	AXER No. 120	1487	476-477		
824	277670	AXER No. 121	1487	478-479		
825	277671	AXER No. 122	1487	480-481		
826	277672	AXER No. 123	1487	482-483		
827	277673	AXER No. 124	1487	484-485		
828	289373	Butte #1	1553	378		
829	289374	Butte #2	1553	379		
830	299654	Raycon 46	1640	316-317		
831	299656	Raycon 48	1640	320-321		
832	299658	Raycon 50	1640	324-325		
833	299660	Raycon 52	1640	328-329		
834	299662	Raycon 54	1640	332-333		
835	299664	Raycon 56	1640	336-337		
836	299673	Raycon 65	1640	354-355		
837	299674	Raycon 66	1640	356-357		
838	299675	Raycon 67	1640	358-359		
839	299676	Raycon 68	1640	360-361		
840	299677	Raycon 69	1640	362-363		
841	299678	Raycon 70	1640	364-365		
842	299693	Raycon 85	1640	394-395		
843	299694	Raycon 86	1640	396-397		
844	299695	Raycon 87	1640	398-399		
845	303735	Elder 3	1671	22		
846	303736	Elder 4	1671	24		
847	303737	Elder 5	1671	26		
848	303738	Elder 6	1671	28		
849	303739	Elder 7	1671	30		
850	303740	Elder 8	1671	32		
851	303741	Elder 9	1671	34		
852	303742	Elder 10	1671	36		
853	303743	Elder 11	1671	38		
854	303744	Elder 12	1671	40		
855	303747	Elder 15, Amended	1671	46	1869	964-965
856	303749	Elder 17	1671	50		
857	303751	Elder 19	1671	54		
858	303753	Elder 21	1671	58		

2005 AUG 22 P 1:
STATE OF ARIZONA
LAND DEPARTMENT

EXHIBIT A

Unpatented Lode Claims and Mill Site Claims:

Pinal Co., AZ Pioneer-Mineral Creek-Cochran-Copper Butte-Riverside Mining Districts

	A	B	C	D	E	F
859	303755 1	Elder 23	1671	62		
860	303762 2	Elder 30	1671	76		
861	303763 3	Elder 31	1671	78		
862	303764 4	Elder 32	1671	80		
863	303765 5	Elder 33	1671	82		
864	303766 6	Elder 34	1671	84		
865	303767 7	Elder 35	1671	86		
866	303768 8	Elder 36	1671	88		
867	303769 9	Elder 37	1671	90		
868	303770 10	Elder 38	1671	92		
869	303771 11	Elder 39	1671	94		
870	303772 12	Elder 48	1671	96		
871	303773 13	Elder 49	1671	98		
872	303774 14	Elder 50	1671	100		
873	303775 15	Elder 51	1671	102		
874	303776 16	Elder 52	1671	104		
875	303777 17	Elder 53	1671	106		
876	303778 18	Elder 54	1671	108		
877	303779 19	Elder 55	1671	110		
878	303780 20	Elder 56	1671	112		
879	303781 21	Elder 57	1671	114		
880	315170 22	Elder 2	1752	867		
881	315171 23	Elder 40	1752	869		
882	315172 24	Elder 41	1752	871		
883	315173 25	Elder 42	1752	873		
884	315174 26	Elder 43	1752	875		
885	315175 27	Elder 44	1752	877		
886	315176 28	Elder 45	1752	879		
887	315177 29	Elder 46	1752	881		
888	315178 30	Elder 47	1752	883		
889	315179 31	Elder 58	1752	885		
890	315180 32	Elder 59	1752	887		
891	315181 33	Elder 60	1752	889		
892	315182 34	Elder 61	1752	891		
893	315183 35	Elder 62	1752	962-963		
894	315184 36	Elder 63	1752	895		
895	315185 37	Elder 64	1752	897		
896	315186 38	Elder 65	1752	899		

2009 AUG 22 P 1:11
ARIZONA STATE OFFICE PHOENIX, ARIZONA
BUREAU OF LAND MANAGEMENT

EXHIBIT A

Unpatented Lode Claims and Mill Site Claims:

Pinal Co., AZ Pioneer-Mineral Creek-Cochran-Copper Butte-Riverside Mining Districts

	A	B	C	D	E	F
897	325895	Sue 65	1869	958-959		
898	325896	Sue 70	1869	960-961		
899	325897	Mescal No. 48	1869	912-913		
900	325898	Ray Southern 14	1869	928-929		
901	325899	Ray Southern	1869	930-931		
902	325900	Ray Southern 16-A	1869	932-933		
903	325901	Elder 13A	1869	962-963		
904	325902	Elder 18A	1869	966-967		
905	325903	Elder 22A	1869	968-969		
906	325904	Bur No. 35	1869	972-973		
907	325905	Bur No. 36	1869	974-975		
908	325906	Bur No. 38	1869	976-977		
909	325907	Bur No. 81	1869	982-983		
910	325908	Ray No. 98	1869	986-987		
911	333067	LOT 5	2080	959-960		
912	333068	C.E. #1	2080	961-962		
913	333069	C.E. #2	2080	963-964		
914	333070	C.E. #3	2080	965-966		
915	333071	C.E. #4	2080	967-968		
916	333072	C.E. #5	2080	969-970		
917	338178	Nat No. 5	1996	3593		
918	338179	Nat No. 6	1996	3594		
919	338180	Nat No. 7	1196	3595		
920	338181	Nat No. 8	1996	3596		
921	338182	Nat No. 9	1996	3597		
922	338183	Nat No. 10	1996	3598		
923	338184	Nat No. 11	1996	3599		
924	338185	Nat No. 12	1996	3600		
925	338186	Nat No. 13	1996	3601		
926	338187	Nat No. 14	1996	3602		
927	338188	Nat No. 15	1996	3603		
928	338189	Nat No. 16	1996	3604		
929	344575	TORTILLA 1	1997	4762		
930	344576	TORTILLA 2	1997	4763		
931	344577	TORTILLA 3	1997	4764		
932	344578	TORTILLA 4	1997	4765		
933	344579	TORTILLA 5	1997	4766		
934	344580	TORTILLA 6	1997	4767		
935	344581	TORTILLA 7	1997	4768		

2005 AUG 22 P 1:17
STATE OF ARIZONA
BUREAU OF LAND MANAGEMENT

EXHIBIT A

Unpatented Lode Claims and Mill Site Claims:

Pinal Co., AZ Pioneer-Mineral Creek-Cochran-Copper Butte-Riverside Mining Districts

	A	B	C	D	E	F
936	344582	TORTILLA 8	1997	4769		
937	344583	TORTILLA 9	1997	4770		
938	344584	TORTILLA 10	1997	4771		
939	344585	TORTILLA 11	1997	4772		
940	344586	TORTILLA 12	1997	4773		
941	344587	TORTILLA 13	1997	4774		
942	344588	TORTILLA 14	1997	4775		
943	344652	TORTILLA 15	1997	6417		
944	344653	TORTILLA 16	1997	6418		
945	344654	TORTILLA 17	1997	6419		
946	344655	TORTILLA 18	1997	6420		
947	344656	TORTILLA 19	1997	6421		
948	344657	TORTILLA 20	1997	6422		
949	344658	TORTILLA 21	1997	6423		
950	344659	TORTILLA 22	1997	6424		
951	344660	TORTILLA 23	1997	6425		
952	344661	TORTILLA 24	1997	6426		
953	344662	TORTILLA 25	1997	6427		
954	344663	TORTILLA 26	1997	6428		
955	344664	TORTILLA 27	1997	6429		
956	344665	TORTILLA 28	1997	6430		
957	344666	TORTILLA 29	1997	6431		
958	344667	TORTILLA 30	1997	6432		
959	344668	TORTILLA 31	1997	6433		
960	344669	TORTILLA 32	1997	6434		
961	344670	TORTILLA 33	1997	6435		
962	344671	TORTILLA 34	1997	6436		
963	344672	TORTILLA 35	1997	6437		
964	344673	TORTILLA 36	1997	6438		
965	344757	HACKBERRY 45	1997	8632		
966	344758	HACKBERRY 46	1997	8633		
967	344759	HACKBERRY 47	1997	8634		
968	344760	HACKBERRY 48	1997	8635		
969	344761	HACKBERRY 49	1997	8636		
970	344762	HACKBERRY 50	1997	8637		
971	344763	HACKBERRY 51	1997	8638		
972	344764	HACKBERRY 52	1997	8639		
973	344765	HACKBERRY 53	1997	8640		
974	344766	HACKBERRY 54	1997	8641		

2005 AUG 22 P 1:11
ARIZONA STATE OFFICE PHOENIX, AZ
BUREAU OF LAND MANAGEMENT

37/8

EXHIBIT A

Unpatented Lode Claims and Mill Site Claims:

Pinal Co., AZ Pioneer-Mineral Creek-Cochran-Copper Butte-Riverside Mining Districts

	A	B	C	D	E	F
975	344767	HACKBERRY 55	1997	8642		
976	344768	HACKBERRY 56	1997	8643		
977	344769	HACKBERRY 57	1997	8644		
978	344770	HACKBERRY 58	1997	8645		
979	344771	HACKBERRY 59	1997	8646		
980	344772	HACKBERRY 60	1997	8647		
981	344773	HACKBERRY 61	1997	8648		
982	344774	HACKBERRY 62	1997	8649		
983	345121	HACKBERRY 63	1997	9613		
984	345122	HACKBERRY 64	1997	9614		
985	345123	HACKBERRY 65	1997	9615		
986	345124	HACKBERRY 66	1997	9616		
987	345125	HACKBERRY 67	1997	9617		
988	345126	HACKBERRY 68	1997	9618		
989	345127	HACKBERRY 69	1997	9619		
990	345128	HACKBERRY 70	1997	9620		
991	345129	HACKBERRY 71	1997	9621		
992	345188	HACKBERRY 1	1997	10513		
993	345189	HACKBERRY 2	1997	10514		
994	345190	HACKBERRY 3	1997	10515		
995	345191	HACKBERRY 4	1997	10516		
996	345192	HACKBERRY 5	1997	10517		
997	345193	HACKBERRY 6	1997	10518		
998	345194	HACKBERRY 7	1997	10519		
999	345195	HACKBERRY 8	1997	10520		
1000	345196	HACKBERRY 9	1997	10521		
1001	345197	HACKBERRY 10	1997	10522		
1002	345198	HACKBERRY 11	1997	10523		
1003	345199	HACKBERRY 12	1997	10524		
1004	345200	HACKBERRY 13	1997	10525		
1005	345201	HACKBERRY 14	1997	10526		
1006	345202	HACKBERRY 15	1997	10527		
1007	345203	HACKBERRY 16	1997	10528		
1008	345204	HACKBERRY 17	1997	10529		
1009	345205	HACKBERRY 18	1997	10530		
1010	345206	HACKBERRY 19	1997	10531		
1011	345207	HACKBERRY 20	1997	10532		
1012	345208	HACKBERRY 21	1997	10533		
1013	345209	HACKBERRY 22	1997	10534		

2005 AUG 22 P 1:17
BUREAU OF LAND MANAGEMENT
ARIZONA STATE OFFICE PHOENIX ARIZONA

EXHIBIT A

Unpatented Lode Claims and Mill Site Claims:

Pinal Co., AZ Pioneer-Mineral Creek-Cochran-Copper Butte-Riverside Mining Districts

	A	B	C	D	E	F
1014	345210	HACKBERRY 23	1997	10535		
1015	345211	HACKBERRY 24	1997	10536		
1016	345212	HACKBERRY 25	1997	10537		
1017	345213	HACKBERRY 26	1997	10538		
1018	345214	HACKBERRY 27	1997	10539		
1019	345215	HACKBERRY 28	1997	10540		
1020	345216	HACKBERRY 29	1997	10541		
1021	345217	HACKBERRY 30	1997	10542		
1022	345218	HACKBERRY 31	1997	10543		
1023	345219	HACKBERRY 32	1997	10544		
1024	345220	HACKBERRY 33	1997	10545		
1025	345221	HACKBERRY 34	1997	10546		
1026	345222	HACKBERRY 35	1997	10547		
1027	345223	HACKBERRY 36	1997	10548		
1028	345224	HACKBERRY 37	1997	10549		
1029	345225	HACKBERRY 38	1997	10550		
1030	345226	HACKBERRY 39	1997	10551		
1031	345227	HACKBERRY 40	1997	10552		
1032	345228	HACKBERRY 41	1997	10553		
1033	345229	HACKBERRY 42	1997	10554		
1034	345230	HACKBERRY 43	1997	10555		
1035	345231	HACKBERRY 44	1997	10556		
1036	345354	HACKBERRY 72	1997	13038		
1037	345355	HACKBERRY 73	1997	13039		
1038	345356	HACKBERRY 74	1997	13040		
1039	345357	HACKBERRY 75	1997	13041		
1040	345358	HACKBERRY 76	1997	13042		
1041	345359	HACKBERRY 77	1997	13043		
1042	345360	HACKBERRY 78	1997	13044		
1043	345361	HACKBERRY 79	1997	13045		
1044	345362	HACKBERRY 80	1997	13046		
1045	345363	HACKBERRY 81	1997	13047		
1046	345364	HACKBERRY 82	1997	13048		
1047	345365	HACKBERRY 83	1997	13049		
1048	345366	HACKBERRY 84	1997	13050		
1049	345367	HACKBERRY 85	1997	13051		
1050	345368	HACKBERRY 86	1997	13052		
1051	345369	HACKBERRY 87	1997	13053		
1052	345370	HACKBERRY 88	1997	13054		

2005 AUG 22 P 1:17

39/50

EXHIBIT A

Unpatented Lode Claims and Mill Site Claims:

Pinal Co., AZ Pioneer-Mineral Creek-Cochran-Copper Butte-Riverside Mining Districts

	A	B	C	D	E	F
1053	345371	HACKBERRY 89	1997	13055		
1054	345372	HACKBERRY 90	1997	13056		
1055	345373	HACKBERRY 91	1997	13057		
1056	345374	HACKBERRY 92	1997	13058		
1057	345375	HACKBERRY 93	1997	13059		
1058	345376	HACKBERRY 94	1997	13060		
1059	345377	HACKBERRY 95	1997	13061		
1060	345378	HACKBERRY 96	1997	13062		
1061	345379	HACKBERRY 97	1997	13063		
1062	345380	HACKBERRY 98	1997	13064		
1063	345381	HACKBERRY 99	1997	13065		
1064	345382	HACKBERRY 100	1997	13066		
1065	345383	HACKBERRY 101	1997	13067		
1066	345384	HACKBERRY 102	1997	13068		
1067	345385	HACKBERRY 103	1997	13069		
1068	345386	HACKBERRY 104	1997	13070		
1069	345387	HACKBERRY 105	1997	13071		
1070	345388	HACKBERRY 106	1997	13072		
1071	345389	HACKBERRY 107	1997	13073		
1072	345629	RUSTLER 1	1997	13769		
1073	345630	RUSTLER 2	1997	13770		
1074	345631	RUSTLER 3	1997	13771		
1075	345632	RUSTLER 4	1997	13772		
1077	353756	M. Tiger	2000	30547		

RECEIVED
BUREAU OF
LAND MANAGEMENT
2005 AUG 22 P 1:17
ARIZONA
STATE OFFICE
PHOENIX, ARIZONA

24/50

United States Department of the Interior
Bureau of Land Management
BUSINESS & SUPPORT SVCS DIV
222 N CENTRAL AVE
PHOENIX, AZ 85004 -2203
Phone: (602) 417-9200

Receipt	
No:	1136258

Transaction #: 1175396
Date of Transaction: 08/24/2005

CUSTOMER	JACK GRACIE ASARCO PO BOX 5747 TUCSON,AZ 85703

LINE #	QTY	DESCRIPTION	REMARKS	UNIT PRICE	TOTAL
1	1.00	LOCATABLE MINERALS / MINING CLAIMS-NOT NEW-UNADJUD,ONE AUTH NO. ONLY / MINING CLAIM MONEY RECEIVED (455) **CASES:** AMC48401/$148125.00	MAIN 2006 (1185)	- n/a -	148125.00
2	1.00	OVERPAYMENT / OVERPAYMENT OF FEES / OVERPAYMENT OF MORE THAN $1 (455)	MINING CLAIMS	- n/a -	125.00
				TOTAL:	**$148,250.00**

PAYMENT INFORMATION				
1	AMOUNT:	$148,250.00	POSTMARKED:	08/19/2005
	TYPE:	CHECK	RECEIVED:	08/22/2005
	CHECK NO:	001010		
	NAME:	ASARCO LLC PO BOX 5747 TUCSON AZ 85703		

REMARKS

This receipt was generated by the automated BLM Collections and Billing System and is a paper representation of a portion of the official electronic record contained therein.

AMC 66892

LEAD FILE NUMBERS AMC46122; 66892; 101235; 289500; 292727; 293492; 294150; 294346; 298840; 298861; 298929; 305755; 321860; 324229; 324366; 324842; 326065; 326786; 329064; 329094; 330967; 331727; 333390; 334772; 340495; 340956; 341652; 344109;

AMC NUMBER (S)	#	AMOUNT	LEAD FILE NUMBER
340515	1	125	340495
341652 - 341681	30	3750	341652
334772 - 334827	56	7000	334772
340539 - 340554	16	2000	340495
340558 - 340570	13	1625	"
329113	1	125	329094
329115	1	125	"
329123 - 329130	8	1000	"
329144 - 329145	2	250	"
330969	1	125	330967
330971	1	125	"
330973	1	125	"
331745	1	125	331727
331747	1	125	"
331749	1	125	"
331751 - 331753	3	375	"
324892 - 324937	46	5750	324842
329068	1	125	329064
329077 - 329078	2	250	"
329087 - 329093	7	875	"
67596	1	125	66892
101253 - 101254	2	250	101235
101282 - 101286	5	625	"
67829	1	125	66892
67831	1	125	"
GRAND TOTAL:	# 203	$ 25,375	Continue pg 2 →

	No.		
67833	1	125	66892
67835	1	125	"
67837	1	125	"
67839	1	125	"
67841	1	125	"
67615 - 67619	5	625	"
67633 - 67634	2	250	"
67750	1	125	66892
67767	1	125	"
67772 - 67776	5	625	"
67637	1	125	66892
67642	1	125	"
289500 - 289501	2	250	289500
293498	1	125	293492
294348 - 294350	3	375	294346
298852	1	125	298849
298855	1	125	"
321860 - 321947	88	11,000	321860
324229 - 324237	9	1,125	324229
326843 - 326921	79	9,875	326786
333390 - 333421	32	4,000	333390
67655 - 67737	83	10,375	66892
67551	1	125	"
67557 - 67558	2	250	"
67561	1	125	"
292727 - 292744	324 18	40,500 2,250	292727
292759 - 292778	20	2,500	"
292791 - 292804	14	1,750	"
292809 - 292812	4	500	"
292820	1	125	"
292822	1	125	"
GRAND TOTAL:	#382	$ 47,750	CONTINUE ON PG #3

	No.		
292824	1	125	292727
292826	1	125	"
292828 - 292848	21	2625	"
292850 - 292853	4	500	"
292856	1	125	"
294150 - 294155	6	750	294150
294157	1	125	"
294159	1	125	"
294161	1	125	"
294167 - 294198	32	4000	"
298861 - 298862	2	250	298861
298867 - 298868	2	250	"
298870	1	125	"
298876 - 298899	24	3000	"
298929 - 298936	8	1000	298929
305755 - 305764	10	1250	305755
324367 - 324371	5	625	324366
340956 - 341026	71	8875	340956
344116 - 344122	7	875	344109
46468 - 46469	2	250	46122
326065 - 326282	218	27,250	326065
	419	52,375	

TOTALS:	# of claims	DOLLAR AMT.	
PAGE 1	203	25,375	
PAGE 2	382	47,750	
PAGE 3	419	52,375	
GRAND TOTAL:	(1004)	$ 125,500	

August 11, 2005

CERTIFIED MAIL - Return Receipt Requested

Bureau of Land Management
Arizona State Office
222 N. Central Avenue
Phoenix, AZ 85004-2203

1094 SD

RE: **NOTICE OF PAYMENT OF ANNUAL CLAIM MAINTENANCE FEES**

This will serve as notice that Phelps Dodge Mining Company, a division of Phelps Dodge Corporation, whose address for the purposes of this filing is 4521 U.S. Highway 191, Morenci, AZ 85540-9795, intends to hold the mining claims and/or mill sites described on Exhibit A attached hereto for the assessment year ending at 12 o'clock, noon, September 1, 2006 by payment of the annual assessment fee of $125 per claim or site. Payment of such amount is made herewith for such assessment year for each of the claims and sites, the name and BLM serial number of which, and the book and page or index of recording of the location notice in the official records of Graham County, AZ, of which, is set forth on Exhibit A attached hereto and by this reference incorporated herein.

Please return all originals with date-time stamp and with receipt for payment to my attention at the above address.

RECEIVED
BUREAU OF
LAND MANAGEMENT
2005 AUG 12 P 2
ARIZONA
STATE OFFICE
PHOENIX, ARIZONA

PHELPS DODGE MINING COMPANY,
a division of Phelps Dodge Corporation

Gary L. Jones, Land & Water
Phone: (928) 865-6208
e-Mail: gjones@phelpsdodge.com

Encl: Check # 501678 (Safford_PDMC)

STATE OF ARIZONA)
) ss.
County of Greenlee)

This instrument was acknowledged before me this 10th day of August, 2005, by Gary L. Jones, Land & Water Administrator, Morenci Branch of Phelps Dodge Mining Company, a division of Phelps Dodge Corporation, a New York corporation, for and on behalf of the corporation.

My Commission Expires:

March 16, 2009

Linda M. Stacy
Notary Public

LINDA M. STACY
Notary Public - Arizona
Greenlee County
My Comm. Expires Mar 16, 2009

EXHIBIT A

Graham County, Arizona

Type	Group	Name	AMC Number	T	R	S	Book	Page
Lode	Number:	786						
	DP Ben Hur							
		BH 21	340515	5S	26E	24	510	117
		BH 4B	341652	5S	26E	26	514	787
		BH 6B	341653	5S	26E	26	514	789
		BH 8B	341654	5S	26E	26	514	791
		BH 10B	341655	5S	26E	25	514	793
		BH 12B	341656	5S	26E	25	514	795
		BH 14B	341657	5S	26E	25	514	797
		BH 16B	341658	5S	26E	25	514	799
		BH 18B	341659	5S	26E	25	514	801
		BH 20B	341660	5S	26E	25	514	803
		BH 22B	341661	5S	26E	24	514	805
		BH 25B	341662	5S	26E	25	514	807
		BH 26B	341663	5S	26E	25	514	809
		BH 27B	341664	5S	26E	25	514	811
		BH 28B	341665	5S	26E	25	514	813
		BH 29B	341666	5S	26E	25	514	815
		BH 30B	341667	5S	26E	25	514	817
		BH 31B	341668	5S	26E	25	514	819
		BH 32B	341669	5S	26E	25	514	821
		BH 33B	341670	5S	26E	25	514	823
		BH 34B	341671	5S	26E	25	514	825
		BH 35B	341672	5S	26E	25	514	827
		BH 36B	341673	5S	26E	25	514	829
		BH 37B	341674	5S	26E	25	514	831
		BH 38B	341675	5S	26E	25	514	833
		BH 39B	341676	5S	26E	25	514	835
		BH 40B	341677	5S	26E	25	514	837
		BH 41B	341678	5S	26E	25	514	839
		BH 42B	341679	5S	26E	25	514	841
		BH 43B	341680	5S	26E	24	514	843
		BH 44B	341681	5S	26E	24	514	845
	DP Chesley Wash							
		CHE 1	334772	5S	25E	23	492	843
		CHE 2	334773	5S	25E	23	492	845
		CHE 3	334774	5S	25E	23	492	847
		CHE 4	334775	5S	25E	23	492	849

RECEIVED
BUREAU OF
LAND MANAGEMENT
2005 AUG 12 P 3:22
ARIZONA
STATE OFFICE
PHOENIX, ARIZONA

ENTERED INTO COMPUTER
AUG 18 2005 RB

Type	Group	Name	AMC Number	T	R	S	Book	Page
		CHE 5	334776	5S	25E	23	492	851
		CHE 6	334777	5S	25E	23	492	853
		CHE 7	334778	5S	25E	23	492	855
		CHE 8	334779	5S	25E	23	492	857
		CHE 9	334780	5S	25E	23	492	859
		CHE 10	334781	5S	25E	23	492	861
		CHE 11	334782	5S	25E	26	492	863
		CHE 12	334783	5S	25E	26	492	865
		CHE 13	334784	5S	25E	26	492	867
		CHE 14	334785	5S	25E	26	492	869
		CHE 15	334786	5S	25E	26	492	871
		CHE 16	334787	5S	25E	26	492	873
		CHE 17	334788	5S	25E	26	492	875
		CHE 18	334789	5S	25E	26	492	877
		CHE 19	334790	5S	25E	26	492	879
		CHE 20	334791	5S	25E	26	492	881
		CHE 21	334792	5S	25E	26	492	883
		CHE 22	334793	5S	25E	26	492	885
		CHE 23	334794	5S	25E	26	492	887
		CHE 24	334795	5S	25E	26	492	889
		CHE 25	334796	5S	25E	26	492	891
		CHE 26	334797	5S	25E	26	492	893
		CHE 27	334798	5S	25E	26	492	895
		CHE 28	334799	5S	25E	26	492	897
		CHE 29	334800	5S	25E	23	492	899
		CHE 30	334801	5S	25E	23	492	901
		CHE 31	334802	5S	25E	23	492	903
		CHE 32	334803	5S	25E	23	492	905
		CHE 33	334804	5S	25E	23	492	907
		CHE 34	334805	5S	25E	23	492	909
		CHE 35	334806	5S	25E	23	492	911
		CHE 36	334807	5S	25E	23	492	913
		CHE 37	334808	5S	25E	23	492	915
		CHE 38	334809	5S	25E	23	492	917
		CHE 39	334810	5S	25E	26	492	919
		CHE 40	334811	5S	25E	26	492	921
		CHE 41	334812	5S	25E	26	492	923
		CHE 42	334813	5S	25E	26	492	925
		CHE 43	334814	5S	25E	26	492	927
		CHE 44	334815	5S	25E	26	492	929
		CHE 45	334816	5S	25E	26	492	931

RECEIVED
BUREAU OF
LAND MANAGEMENT
2005 AUG 12 P 3:22
ARIZONA
STATE OFFICE
PHOENIX, ARIZONA

ENTERED INTO COMPUTER
AUG 18 2005 RB

Type	Group	Name	AMC Number	T	R	S	Book	Page
		CHE 46	334817	5S	25E	26	492	933
		CHE 47	334818	5S	25E	26	492	935
		CHE 48	334819	5S	25E	26	492	937
		CHE 49	334820	5S	25E	26	492	939
		CHE 50	334821	5S	25E	26	492	941
		CHE 51	334822	5S	25E	26	492	943
		CHE 52	334823	5S	25E	26	492	945
		CHE 53	334824	5S	25E	26	492	947
		CHE 54	334825	5S	25E	26	492	949
		CHE 55	334826	5S	25E	26	492	951
		CHE 56	334827	5S	25E	26	492	953
	DP Cliff							
		Cliff 1R	340539	5S	26E	22	510	1
		Cliff 2R	340540	5S	26E	22	510	3
		Cliff 3R	340541	5S	26E	22	510	5
		Cliff 4R	340542	5S	26E	22	510	7
		Cliff 6R	340543	5S	26E	22	510	9
		Cliff 8R	340544	5S	26E	22	510	11
		Cliff 23R	340545	5S	26E	26	510	13
		Cliff 24R	340546	5S	26E	26	510	15
		Cliff 25R	340547	5S	26E	23	510	17
		Cliff 26R	340548	5S	26E	23	510	19
		Cliff 27R	340549	5S	26E	23	510	21
		Cliff 28R	340550	5S	26E	23	510	23
		Cliff 29R	340551	5S	26E	23	510	25
		Cliff 30R	340552	5S	26E	23	510	27
		Cliff 31R	340553	5S	26E	23	510	29
		Cliff 32R	340554	5S	26E	23	510	31
		Cliff 41R Amended	340558	5S	26E	23	532	749
		Cliff 42R Amended	340559	5S	26E	23	532	751
		Cliff 43R Amended	340560	5S	26E	23	532	753
		Cliff 44R Amended	340561	5S	26E	23	532	755
		Cliff 45	340562	5S	26E	23	510	47
		Cliff 46	340563	5S	26E	23	510	49
		Cliff 59	340564	5S	26E	23	510	51
		Cliff 60	340565	5S	26E	23	510	53
		Cliff 61	340566	5S	26E	23	510	55
		Cliff 62	340567	5S	26E	23	510	57
		Cliff 63	340568	5S	26E	23	510	59
		Cliff 64	340569	5S	26E	14	510	61
		Cliff 65	340570	5S	26E	14	510	63

RECEIVED
BUREAU OF
LAND MANAGEMENT
2005 AUG 12 P 3:22
ARIZONA
STATE OFFICE
PHOENIX, ARIZONA

40

ENTERED INTO COMPUTER
AUG 18 2005 PB

Type	Group	Name	AMC Number	T	R	S	Book	Page
	DP Joy							
		Joy 179	329113	6S	26E	10	471	573
		Joy 181	329115	6S	26E	10	471	577
		Joy 189	329123	6S	26E	10	471	593
		Joy 190	329124	6S	26E	11	471	595
		Joy 191	329125	6S	26E	11	471	597
		Joy 192	329126	6S	26E	11	471	599
		Joy 193	329127	6S	26E	11	471	601
		Joy 194	329128	6S	26E	11	471	603
		Joy 195	329129	6S	26E	11	471	605
		Joy 196	329130	6S	26E	11	471	607
		Joy 210A	329144	6S	26E	2	481	919
		Joy 212A	329145	6S	26E	2	481	923
		Joy 214	330969	6S	26E	2	478	215
		Joy 216	330971	6S	26E	2	478	219
		Joy 218	330973	6S	26E	2	478	223
		Joy 303	331745	6S	26E	14	483	801
		Joy 305	331747	6S	26E	14	483	805
		Joy 307	331749	6S	26E	14	483	809
		Joy 309	331751	6S	26E	14	483	813
		Joy 310	331752	6S	26E	14	483	815
		Joy 312	331753	6S	26E	14	483	817
	DP Mardis Gras							
		MG 121	324892	5S	26E	30	453	901
		MG 122	324893	5S	26E	30	453	903
		MG 123	324894	5S	26E	30	453	905
		MG 124	324895	5S	26E	30	453	907
		MG 125	324896	5S	26E	30	453	909
		MG 126	324897	5S	26E	30	453	911
		MG 127	324898	5S	26E	30	453	913
		MG 128	324899	5S	26E	30	453	915
		MG 129	324900	5S	26E	30	453	917
		MG 130	324901	5S	26E	30	453	919
		MG 179	324902	5S	25E	25	453	933
		MG 180	324903	5S	25E	25	453	935
		MG 181	324904	5S	25E	25	453	937
		MG 182	324905	5S	25E	25	453	939
		MG 183	324906	5S	25E	25	453	941
		MG 184	324907	5S	25E	25	453	943
		MG 185	324908	5S	25E	25	453	945
		MG 186	324909	5S	25E	25	453	947

RECEIVED
BUREAU OF
LAND MANAGEMENT
2005 AUG 12 P 3:22
ARIZONA
STATE OFFICE
PHOENIX, ARIZONA

ENTERED INTO COMPUTER
AUG 18 2005 PB

Type	Group	Name	AMC Number	T	R	S	Book	Page
		MG 187	324910	5S	25E	25	453	949
		MG 188	324911	5S	25E	25	453	951
		MG 189	324912	5S	25E	25	453	953
		MG 190	324913	5S	25E	25	453	955
		MG 191	324914	5S	25E	25	453	957
		MG 192	324915	5S	25E	25	453	959
		MG 193	324916	5S	25E	25	453	961
		MG 194	324917	5S	25E	25	453	963
		MG 195	324918	5S	25E	25	453	965
		MG 196	324919	5S	25E	25	453	967
		MG 223	324920	5S	25E	25	453	969
		MG 224	324921	5S	25E	25	453	971
		MG 225	324922	5S	25E	25	453	973
		MG 226	324923	5S	25E	25	453	975
		MG 227	324924	5S	25E	25	453	977
		MG 228	324925	5S	25E	25	453	979
		MG 229	324926	5S	25E	25	453	981
		MG 230	324927	5S	25E	25	453	983
		MG 231	324928	5S	25E	25	453	985
		MG 232	324929	5S	25E	25	453	987
		MG 233	324930	5S	25E	25	453	989
		MG 234	324931	5S	25E	25	453	991
		MG 235	324932	5S	25E	25	453	993
		MG 236	324933	5S	25E	25	453	995
		MG 237	324934	5S	25E	25	453	997
		MG 238	324935	5S	25E	25	453	999
		MG 239	324936	5S	25E	25	454	0
		MG 240	324937	5S	25E	25	454	0
		MG 5	329068	5S	26E	20	471	483
		MG 24	329077	5S	26E	20	471	501
		MG 25	329078	5S	26E	20	471	503
		MG 83	329087	5S	26E	19	471	521
		MG 84	329088	5S	26E	19	471	523
		MG 131	329089	5S	26E	19	471	525
		MG 133	329090	5S	26E	19	471	527
		MG 135	329091	5S	26E	19	471	529
		MG 137	329092	5S	26E	19	471	531
		MG 139	329093	5S	26E	19	471	533
	LS A-1							
		A-1A	67596	6S	26E	12	410	469
	LS Ace							

RECEIVED
BUREAU OF
LAND MANAGEMENT
2005 AUG 12 P 3:22
ARIZONA
STATE OFFICE
PHOENIX, ARIZONA

ENTERED INTO COMPUTER
AUG 18 2005

Type	Group	Name	AMC Number	T	R	S	Book	Page
		Ace 19A	101253	6S	26E	14	414	31
		Ace 20A	101254	6S	26E	14	414	33
		Ace 48A	101282	6S	26E	11	410	397
		Ace 49A	101283	6S	26E	11	410	399
		Ace 50A	101284	6S	26E	11	410	401
		Ace 51A	101285	6S	26E	11	478	241
		Ace 52A	101286	6S	26E	11	478	243
	LS Alpha							
		Alpha 61A	67829	6S	27E	20	420	29
		Alpha 63A	67831	6S	27E	20	420	33
		Alpha 65A	67833	6S	27E	20	420	37
		Alpha 67A	67835	6S	27E	20	420	41
		Alpha #69	67837	6S	27E	20	46	30
		Alpha #71	67839	6S	27E	20	46	32
		Alpha #73	67841	6S	27E	20	46	34
	LS Bush							
		Bush 32A	67615	6S	26E	14	414	21
		Bush 33A	67616	6S	26E	14	414	23
		Bush 34A	67617	6S	26E	14	414	25
		Bush 35A	67618	6S	26E	14	414	27
		Bush 36A	67619	6S	26E	14	414	29
	LS Con. Metals							
		Con. Metals No. 20A	67633	6S	26E	12	410	451
	LS Coors							
		Coors A	67634	6S	26E	12	410	471
	LS Epsilon							
		Epsilon No. 51	67750	6S	27E	9	51	38
	LS Garoga							
		Garoga 16A	67767	6S	27E	10	416	972
		Garoga #21	67772	6S	27E	10	46	56
		Garoga #22	67773	6S	27E	10	46	55
		Garoga #23	67774	6S	27E	10	46	54
		Garoga #24	67775	6S	27E	10	46	53
		Garoga #25	67776	6S	27E	10	46	52
	LS Griesidieck							
		Griesidieck A	67637	6S	26E	12	410	473
	LS Ithaca							
		Ithaca No. 20A	67642	6S	26E	12	410	461
	LS Lone Star							
		LS-21	289500	6S	26E	14	410	379
		LS-22	289501	6S	26E	11	410	381

RECEIVED
BUREAU OF
LAND MANAGEMENT
2005 AUG 12 P 3:22
ARIZONA
STATE OFFICE
PHOENIX, ARIZONA

ENTERED INTO COMPUTER
AUG 18 2005 PB

Type	Group	Name	AMC Number	T	R	S	Book	Page
		LS-36	293498	6S	26E	14	414	51
		LS-39	294348	5S	27E	31	415	305
		LS-40	294349	5S	27E	31	415	319
		LS-41	294350	5S	27E	31	415	303
		LS-53	298852	6S	27E	20	419	998
		LS-56	298855	6S	27E	20	420	5
	LS M							
		M1	321860	6S	27E	15	448	441
		M2	321861	6S	27E	15	448	443
		M3	321862	6S	27E	15	448	445
		M4	321863	6S	27E	15	448	447
		M5	321864	6S	27E	15	448	449
		M6	321865	6S	27E	15	448	451
		M7	321866	6S	27E	15	448	453
		M8	321867	6S	27E	15	448	455
		M9	321868	6S	27E	15	448	457
		M10	321869	6S	27E	15	448	459
		M11	321870	6S	27E	15	448	461
		M12	321871	6S	27E	15	448	463
		M13	321872	6S	27E	15	448	465
		M14	321873	6S	27E	15	448	467
		M15	321874	6S	27E	15	448	469
		M16	321875	6S	27E	15	448	471
		M17	321876	6S	27E	15	448	473
		M18	321877	6S	27E	15	448	475
		M37	321878	6S	27E	10	448	477
		M38	321879	6S	27E	10	448	479
		M39	321880	6S	27E	15	448	481
		M40	321881	6S	27E	15	448	483
		M41	321882	6S	27E	15	448	485
		M42	321883	6S	27E	15	448	487
		M43	321884	6S	27E	15	448	489
		M44	321885	6S	27E	15	448	491
		M45	321886	6S	27E	15	448	493
		M46	321887	6S	27E	15	448	495
		M47	321888	6S	27E	15	448	497
		M48	321889	6S	27E	15	448	499
		M49	321890	6S	27E	15	448	501
		M50	321891	6S	27E	15	448	503
		M51	321892	6S	27E	15	448	505
		M52	321893	6S	27E	15	448	507

RECEIVED
BUREAU OF
LAND MANAGEMENT
2005 AUG 12 P 3:22
ARIZONA
STATE OFFICE
PHOENIX, ARIZONA

ENTERED INTO COMPUTER
AUG 18 2005 PB

Type	Group	Name	AMC Number	T	R	S	Book	Page
		M53	321894	6S	27E	15	448	509
		M54	321895	6S	27E	15	448	511
		M73	321896	6S	27E	10	448	513
		M74	321897	6S	27E	10	448	515
		M75	321898	6S	27E	10	448	517
		M76	321899	6S	27E	10	448	519
		M77	321900	6S	27E	10	448	521
		M78	321901	6S	27E	10	448	523
		M79	321902	6S	27E	10	448	525
		M80	321903	6S	27E	10	448	527
		M81	321904	6S	27E	10	448	529
		M82	321905	6S	27E	10	448	531
		M83	321906	6S	27E	10	448	533
		M84	321907	6S	27E	10	448	535
		M85	321908	6S	27E	10	448	537
		M86	321909	6S	27E	10	448	539
		M87	321910	6S	27E	11	448	541
		M88	321911	6S	27E	11	448	543
		M89	321912	6S	27E	11	448	545
		M90	321913	6S	27E	11	448	547
		M91	321914	6S	27E	11	448	549
		M92	321915	6S	27E	11	448	551
		M93	321916	6S	27E	11	448	553
		M94	321917	6S	27E	11	448	555
		M95	321918	6S	27E	11	448	557
		M96	321919	6S	27E	11	448	559
		M97	321920	6S	27E	11	448	561
		M98	321921	6S	27E	11	448	563
		M99	321922	6S	27E	11	448	565
		M100	321923	6S	27E	11	448	567
		M101	321924	6S	27E	11	448	569
		M102	321925	6S	27E	11	448	571
		M103	321926	6S	27E	11	448	573
		M104	321927	6S	27E	11	448	575
		M105	321928	6S	27E	10	448	577
		M106	321929	6S	27E	10	448	579
		M107	321930	6S	27E	10	448	581
		M108	321931	6S	27E	10	448	583
		M109	321932	6S	27E	10	448	585
		M110	321933	6S	27E	11	448	587
		M111	321934	6S	27E	11	448	589

RECEIVED
BUREAU OF
LAND MANAGEMENT
2005 AUG 12 P 3:22
ARIZONA
STATE OFFICE
PHOENIX, ARIZONA

ENTERED INTO COMPUTER
AUG 18 2005 PB

Type	Group	Name	AMC Number	T	R	S	Book	Page
		M112	321935	6S	27E	11	448	591
		M113	321936	6S	27E	11	448	593
		M114	321937	6S	27E	11	448	595
		M115	321938	6S	27E	11	448	597
		M116	321939	6S	27E	11	448	599
		M117	321940	6S	27E	11	448	601
		M118	321941	6S	27E	11	448	603
		M119	321942	6S	27E	10	448	605
		M120	321943	6S	27E	10	448	607
		M121	321944	6S	27E	11	448	609
		M122	321945	6S	27E	11	448	611
		M123	321946	6S	27E	11	448	613
		M124	321947	6S	27E	11	448	615
		M56	324229	6S	27E	11	452	54
		M58	324230	6S	27E	11	452	56
		M60	324231	6S	27E	11	452	58
		M62	324232	6S	27E	11	452	60
		M64	324233	6S	27E	11	452	62
		M66	324234	6S	27E	11	452	64
		M68	324235	6S	27E	11	452	66
		M70	324236	6S	27E	11	452	68
		M72	324237	6S	27E	11	452	70
		M19	326843	6S	27E	15	463	593
		M20	326844	6S	27E	15	463	595
		M21	326845	6S	27E	15	463	597
		M22	326846	6S	27E	15	463	599
		M23	326847	6S	27E	14	463	601
		M24	326848	6S	27E	14	463	603
		M25	326849	6S	27E	14	463	605
		M26	326850	6S	27E	14	463	607
		M27	326851	6S	27E	14	463	609
		M28	326852	6S	27E	14	463	611
		M29	326853	6S	27E	14	463	613
		M30	326854	6S	27E	14	463	615
		M31	326855	6S	27E	14	463	617
		M55	326856	6S	27E	15	463	629
		M32	326857	6S	27E	14	463	619
		M33	326858	6S	27E	14	463	621
		M34	326859	6S	27E	14	463	623
		M35	326860	6S	27E	14	463	625
		M36	326861	6S	27E	14	463	627

RECEIVED
BUREAU OF
LAND MANAGEMENT
2005 AUG 12 P 3:22
ARIZONA
STATE OFFICE
PHOENIX, ARIZONA

ENTERED INTO COMPUTER
AUG 18 2005 PB

Type	Group	Name	AMC Number	T	R	S	Book	Page
		M57	326862	6S	27E	15	463	631
		M59	326863	6S	27E	14	463	633
		M61	326864	6S	27E	14	463	635
		M63	326865	6S	27E	14	463	637
		M65	326866	6S	27E	14	463	639
		M67	326867	6S	27E	14	463	641
		M69	326868	6S	27E	14	463	643
		M71	326869	6S	27E	14	463	645
		M145	326870	6S	27E	22	463	647
		M146	326871	6S	27E	22	463	649
		M147	326872	6S	27E	22	463	651
		M148	326873	6S	27E	22	463	653
		M149	326874	6S	27E	22	463	655
		M150	326875	6S	27E	22	463	657
		M151	326876	6S	27E	22	463	659
		M152	326877	6S	27E	22	463	661
		M153	326878	6S	27E	22	463	663
		M154	326879	6S	27E	22	463	665
		M155	326880	6S	27E	22	463	667
		M156	326881	6S	27E	22	463	669
		M157	326882	6S	27E	22	463	671
		M158	326883	6S	27E	22	463	673
		M159	326884	6S	27E	22	463	675
		M160	326885	6S	27E	22	463	677
		M161	326886	6S	27E	22	463	679
		M162	326887	6S	27E	22	463	681
		M163	326888	6S	27E	23	463	683
		M164	326889	6S	27E	23	463	685
		M165	326890	6S	27E	23	463	687
		M166	326891	6S	27E	23	463	689
		M167	326892	6S	27E	23	463	691
		M168	326893	6S	27E	23	463	693
		M169	326894	6S	27E	23	463	695
		M170	326895	6S	27E	23	463	697
		M171	326896	6S	27E	23	463	699
		M172	326897	6S	27E	23	463	701
		M173	326898	6S	27E	23	463	703
		M174	326899	6S	27E	23	463	705
		M175	326900	6S	27E	23	463	707
		M176	326901	6S	27E	23	463	709
		M177	326902	6S	27E	23	463	711

RECEIVED
BUREAU OF
LAND MANAGEMENT
2005 AUG 12 P 3:22
ARIZONA
STATE OFFICE
PHOENIX, ARIZONA

ENTERED INTO COMPUTER
AUG 18 2005 PB

Type	Group	Name	AMC Number	T	R	S	Book	Page
		M178	326903	6S	27E	23	463	713
		M188	326904	6S	27E	22	463	715
		M189	326905	6S	27E	22	463	717
		M190	326906	6S	27E	22	463	719
		M191	326907	6S	27E	22	463	721
		M192	326908	6S	27E	22	463	723
		M193	326909	6S	27E	22	463	725
		M194	326910	6S	27E	22	463	727
		M195	326911	6S	27E	22	463	729
		M196	326912	6S	27E	22	463	731
		M197	326913	6S	27E	22	463	733
		M199	326914	6S	27E	22	463	735
		M200	326915	6S	27E	22	463	737
		M201	326916	6S	27E	22	463	739
		M202	326917	6S	27E	22	463	741
		M203	326918	6S	27E	22	463	743
		M204	326919	6S	27E	22	463	745
		M205	326920	6S	27E	22	463	747
		M206	326921	6S	27E	22	463	749
		M207	333390	6S	27E	21	488	141
		M208	333391	6S	27E	21	488	143
		M209	333392	6S	27E	21	488	145
		M210	333393	6S	27E	21	488	147
		M211	333394	6S	27E	21	488	149
		M212	333395	6S	27E	21	488	151
		M213	333396	6S	27E	21	488	153
		M214	333397	6S	27E	21	488	155
		M215	333398	6S	27E	21	488	157
		M216	333399	6S	27E	21	488	159
		M217	333400	6S	27E	21	488	161
		M218	333401	6S	27E	21	488	163
		M219	333402	6S	27E	21	488	165
		M220	333403	6S	27E	21	488	167
		M221	333404	6S	27E	21	488	169
		M222	333405	6S	27E	21	488	171
		M223	333406	6S	27E	21	488	173
		M224	333407	6S	27E	21	488	175
		M225	333408	6S	27E	21	488	177
		M226	333409	6S	27E	21	488	179
		M227	333410	6S	27E	21	488	181
		M228	333411	6S	27E	21	488	183

RECEIVED
BUREAU OF
LAND MANAGEMENT
2005 AUG 12 P 3:22
ARIZONA
STATE OFFICE
PHOENIX, ARIZONA

ENTERED INTO COMPUTER
AUG 18 2005 RB

Type	Group	Name	AMC Number	T	R	S	Book	Page
		M229	333412	6S	27E	21	488	185
		M230	333413	6S	27E	21	488	187
		M231	333414	6S	27E	21	488	189
		M232	333415	6S	27E	21	488	191
		M233	333416	6S	27E	21	488	193
		M234	333417	6S	27E	21	488	195
		M235	333418	6S	27E	21	488	197
		M236	333419	6S	27E	16	488	199
		M237	333420	6S	27E	16	488	201
		M238	333421	6S	27E	16	488	203
	LS Mas							
		Mas No. 9	67657	6S	26E	27	249	269
		Mas No. 10	67658	6S	26E	27	249	270
		Mas No. 11	67659	6S	26E	27	249	271
		Mas No. 12	67660	6S	26E	27	249	272
		Mas No. 13	67661	6S	26E	27	249	273
		Mas No. 14	67662	6S	26E	27	249	274
		Mas No. 15	67663	6S	26E	27	249	275
		Mas No. 16	67664	6S	26E	27	249	276
		Mas No. 17	67665	6S	26E	27	249	277
		Mas No. 18	67666	6S	26E	27	249	278
		Mas No. 19	67667	6S	26E	34	249	279
		Mas No. 20	67668	6S	26E	34	249	280
		Mas No. 21	67669	6S	26E	34	249	281
		Mas No. 22	67670	6S	26E	34	249	282
		Mas No. 23	67671	6S	26E	34	249	283
		Mas No. 24	67672	6S	26E	34	249	284
		Mas No. 25	67673	6S	26E	34	249	285
		Mas No. 26	67674	6S	26E	34	249	286
		Mas No. 27	67675	6S	26E	34	249	287
		Mas No. 28	67676	6S	26E	34	249	288
		Mas No. 29	67677	6S	26E	34	249	289
		Mas No. 30	67678	6S	26E	34	249	290
		Mas No. 31	67679	6S	26E	34	249	291
		Mas No. 32	67680	6S	26E	34	249	292
		Mas No. 33	67681	6S	26E	34	249	293
		Mas No. 34	67682	6S	26E	34	249	294
		Mas No. 35	67683	6S	26E	34	249	295
		Mas No. 36	67684	6S	26E	34	249	296
		Mas No. 45	67685	6S	26E	27	249	297
		Mas No. 46	67686 40	6S	26E	27	249	298

RECEIVED
BUREAU OF
LAND MANAGEMENT
2005 AUG 12 P 3:21
ARIZONA
STATE OFFICE
PHOENIX, ARIZONA

ENTERED INTO COMPUTER
AUG 18 2005 PB

Type	Group	Name	AMC Number	T	R	S	Book	Page
		Mas No. 47	67687	6S	26E	27	249	299
		Mas No. 48	67688	6S	26E	27	249	300
		Mas No. 49	67689	6S	26E	27	249	301
		Mas No. 50	67690	6S	26E	27	249	302
		Mas No. 51	67691	6S	26E	27	249	303
		Mas No. 52	67692	6S	26E	27	249	304
		Mas No. 53	67693	6S	26E	27	249	305
		Mas No. 54	67694	6S	26E	27	249	306
		Mas No. 55	67695	6S	26E	27	249	307
		Mas No. 56	67696	6S	26E	27	249	308
		Mas No. 57	67697	6S	26E	27	249	309
		Mas No. 58	67698	6S	26E	27	249	310
		Mas No. 59	67699	6S	26E	27	249	311
		Mas No. 60	67700	6S	26E	27	249	312
		Mas No. 61	67701	6S	26E	27	249	313
		Mas No. 62	67702	6S	26E	27	249	314
		Mas No. 63	67703	6S	26E	27	249	315
		Mas No. 64	67704	6S	26E	27	249	316
		Mas No. 65	67705	6S	26E	27	249	317
		Mas No. 66	67706	6S	26E	27	249	318
		Mas No. 67	67707	6S	26E	27	249	319
		Mas No. 68	67708	6S	26E	27	249	320
		Mas No. 69	67709	6S	26E	27	249	321
		Mas No. 70	67710	6S	26E	27	249	322
		Mas No. 71	67711	6S	26E	27	249	323
		Mas No. 72	67712	6S	26E	34	249	324
		Mas No. 73	67713	6S	26E	28	249	325
		Mas No. 74	67714	6S	26E	28	249	326
		Mas No. 75	67715	6S	26E	28	249	327
		Mas No. 76	67716	6S	26E	28	249	328
		Mas No. 77	67717	6S	26E	28	249	329
		Mas No. 78	67718	6S	26E	28	249	330
		Mas No. 79	67719	6S	26E	28	249	331
		Mas No. 80	67720	6S	26E	28	249	332
		Mas No. 81	67721	6S	26E	28	249	333
		Mas No. 82	67722	6S	26E	28	249	334
		Mas No. 83	67723	6S	26E	33	249	335
		Mas No. 84	67724	6S	26E	33	249	336
		Mas No. 85	67725	6S	26E	33	249	337
		Mas No. 86	67726	6S	26E	33	249	338
		Mas No. 87	67727	6S	26E	33	249	339

RECEIVED
BUREAU OF
LAND MANAGEMENT
2005 AUG 12 P 3:21
ARIZONA
STATE OFFICE
PHOENIX, ARIZONA

ENTERED INTO COMPUTER
AUG 18 2005

Type	Group	Name	AMC Number	T	R	S	Book	Page
		Mas No. 88	67728	6S	26E	33	249	340
		Mas No. 89	67729	6S	26E	33	249	341
		Mas No. 90	67730	6S	26E	33	249	342
		Mas No. 91	67731	6S	26E	33	249	343
		Mas No. 92	67732	6S	26E	33	249	344
		Mas No. 93	67733	6S	26E	33	249	345
		Mas No. 94	67734	6S	26E	33	249	346
		Mas No. 96	67735	6S	26E	33	249	348
		Mas No. 98	67736	6S	26E	33	249	349
		Mas No. 100	67737	6S	26E	33	249	350
	LS Pabst							
		Pabst A	67655	6S	26E	14	414	37
	LS Schlitz							
		Schlitz A	67656	6S	26E	14	414	35
	LS Senorbac							
		Senorbac 24A	67551	5S	27E	31	415	301
		Senorbac 30A	67557	5S	27E	31	415	317
		Senorbac 31A	67558	5S	27E	31	415	329
		Senorbac 35A	67561	5S	27E	31	415	333
	SZ AZCO							
		AZCO #1 Amended	292727	6S	27E	33	512	669
		AZCO #2 Amended	292728	7S	27E	4	512	671
		AZCO #3 Amended	292729	6S	27E	33	512	673
		AZCO #4 Amended	292730	7S	27E	4	512	675
		AZCO #5 Amended	292731	6S	27E	33	512	677
		AZCO #6 Amended	292732	7S	27E	4	512	679
		AZCO #7 Amended	292733	6S	27E	33	512	681
		AZCO #8 Amended	292734	7S	27E	4	512	683
		AZCO #9 Amended	292735	6S	27E	33	512	685
		AZCO #10 Amended	292736	7S	27E	4	512	687
		AZCO #11 Amended	292737	6S	27E	33	512	689
		AZCO #12 Amended	292738	7S	27E	4	512	691
		AZCO #13 Amended	292739	6S	27E	33	512	693
		AZCO #14 Amended	292740	7S	27E	4	512	695
		AZCO #15 Amended	292741	6S	27E	33	512	697
		AZCO #16 Amended	292742	7S	27E	4	512	699
		AZCO #17 Amended	292743	6S	27E	33	512	701
		AZCO #18 Amended	292744	7S	27E	4	512	703
		AZCO #33 Amended	292759	6S	27E	33	512	705
		AZCO #34 Amended	292760	6S	27E	33	512	707
		AZCO #35 Amended	292761	6S	27E	33	512	709

RECEIVED
BUREAU OF
LAND MANAGEMENT
2005 AUG 12 P 3:21
ARIZONA
STATE OFFICE
PHOENIX, ARIZONA

ENTERED INTO COMPUTER
AUG 18 2005 CB

Type	Group	Name	AMC Number	T	R	S	Book	Page
		AZCO #36 Amended	292762	6S	27E	33	512	711
		AZCO #37 Amended	292763	6S	27E	33	512	713
		AZCO #38 Amended	292764	6S	27E	33	512	715
		AZCO #100 Amended	292765	6S	27E	33	512	731
		AZCO #101 Amended	292766	6S	27E	33	512	733
		AZCO #102 Amended	292767	6S	27E	33	512	735
		AZCO #103 Amended	292768	6S	27E	33	512	737
		AZCO #104 Amended	292769	6S	27E	33	512	739
		AZCO #105 Amended	292770	6S	27E	33	512	741
		AZCO #106 Amended	292771	6S	27E	33	512	743
		AZCO #107 Amended	292772	6S	27E	33	512	745
		AZCO #108 Amended	292773	6S	27E	33	512	747
		AZCO #109 Amended	292774	6S	27E	33	512	749
		AZCO #110 Amended	292775	6S	27E	33	512	751
		AZCO #111 Amended	292776	6S	27E	33	512	753
		AZCO #112 Amended	292777	6S	27E	33	512	755
		AZCO #113 Amended	292778	6S	27E	33	512	757
		AZCO #126 Amended	292791	6S	27E	27	512	759
		AZCO #127 Amended	292792	6S	27E	27	512	761
		AZCO #128 Amended	292793	6S	27E	34	512	763
		AZCO #129 Amended	292794	6S	27E	34	512	765
		AZCO #130 Amended	292795	6S	27E	34	512	767
		AZCO #131 Amended	292796	6S	27E	34	512	769
		AZCO #132 Amended	292797	6S	27E	34	512	771
		AZCO #133 Amended	292798	6S	27E	34	512	773
		AZCO #134 Amended	292799	6S	27E	34	512	775
		AZCO #135 Amended	292800	6S	27E	34	512	777
		AZCO #136 Amended	292801	6S	27E	34	512	779
		AZCO #137 Amended	292802	6S	27E	34	512	781
		AZCO #138 Amended	292803	6S	27E	34	512	783
		AZCO #139 Amended	292804	6S	27E	34	512	785
		AZCO #144 Amended	292809	6S	27E	34	512	787
		AZCO #145 Amended	292810	6S	27E	34	512	789
		AZCO #146 Amended	292811	6S	27E	34	512	791
		AZCO #147 Amended	292812	6S	27E	34	512	793
		AZCO #155 Amended	292820	6S	27E	28	512	795
		AZCO #157 Amended	292822	6S	27E	28	512	797
		AZCO #159 Amended	292824	6S	27E	28	512	799
		AZCO #161 Amended	292826	6S	27E	28	512	801
		AZCO #163 Amended	292828	6S	27E	27	512	803
		AZCO #164 Amended	292829	6S	27E	27	512	805

RECEIVED
BUREAU OF
LAND MANAGEMENT
2005 AUG 12 P 3:21
ARIZONA
STATE OFFICE
PHOENIX, ARIZONA

ENTERED INTO COMPUTER
AUG 18 2005

Type	Group	Name	AMC Number	T	R	S	Book	Page
		AZCO #165 Amended	292830	6S	27E	27	512	807
		AZCO #166 Amended	292831	6S	27E	27	512	809
		AZCO #167 Amended	292832	6S	27E	27	512	811
		AZCO #168 Amended	292833	6S	27E	27	512	813
		AZCO #169 Amended	292834	6S	27E	27	512	815
		AZCO #170 Amended	292835	6S	27E	27	512	817
		AZCO #171 Amended	292836	6S	27E	27	512	819
		AZCO #172 Amended	292837	6S	27E	27	512	821
		AZCO #173 Amended	292838	6S	27E	27	512	823
		AZCO #174 Amended	292839	6S	27E	27	512	825
		AZCO #175 Amended	292840	6S	27E	27	512	827
		AZCO #176 Amended	292841	6S	27E	27	512	829
		AZCO #177 Amended	292842	6S	27E	27	512	831
		AZCO #178 Amended	292843	6S	27E	27	512	833
		AZCO #179 Amended	292844	6S	27E	27	512	835
		AZCO #180 Amended	292845	6S	27E	26	512	837
		AZCO #181 Amended	292846	6S	27E	26	512	839
		AZCO #182 Amended	292847	6S	27E	26	512	841
		AZCO #183 Amended	292848	6S	27E	26	512	843
		AZCO #195 Amended	292850	6S	27E	27	512	857
		AZCO #196 Amended	292851	6S	27E	26	512	859
		AZCO #197 Amended	292852	6S	27E	26	512	861
		AZCO #198 Amended	292853	6S	27E	26	512	863
		AZCO #202 Amended	292856	6S	27E	35	512	865
		AZCO #39 Amended	294150	6S	27E	33	512	717
		AZCO #40 Amended	294151	6S	27E	33	512	719
		AZCO #41 Amended	294152	6S	27E	33	512	721
		AZCO #42 Amended	294153	6S	27E	33	512	723
		AZCO #43 Amended	294154	6S	27E	28	512	725
		AZCO #203 Amended	294155	6S	27E	28	512	867
		AZCO #205 Amended	294157	6S	27E	28	512	869
		AZCO #207 Amended	294159	6S	27E	28	512	871
		AZCO #209 Amended	294161	6S	27E	28	512	873
		AZCO #357 Amended	294167	6S	27E	24	512	889
		AZCO #359 Amended	294168	6S	27E	24	512	893
		AZCO #361 Amended	294169	6S	27E	24	512	897
		AZCO #363 Amended	294170	6S	27E	24	512	901
		AZCO #364 Amended	294171	6S	27E	24	512	903
		AZCO #365 Amended	294172	6S	27E	24	512	905
		AZCO #366 Amended	294173	6S	27E	24	512	907
		AZCO #367 Amended	294174	6S	27E	23	512	909

RECEIVED
BUREAU OF
LAND MANAGEMENT
2005 AUG 12 P 3:21
ARIZONA
STATE OFFICE
PHOENIX, ARIZONA

ENTERED INTO COMPUTER
AUG 18 2005

Type	Group	Name	AMC Number	T	R	S	Book	Page
		AZCO #368 Amended	294175	6S	27E	23	512	911
		AZCO #369 Amended	294176	6S	27E	23	512	913
		AZCO #370 Amended	294177	6S	27E	23	512	915
		AZCO #371 Amended	294178	6S	27E	23	512	917
		AZCO #372 Amended	294179	6S	27E	23	512	919
		AZCO #373 Amended	294180	6S	27E	23	512	921
		AZCO #374 Amended	294181	6S	27E	23	512	923
		AZCO #375 Amended	294182	6S	27E	23	512	925
		AZCO #376 Amended	294183	6S	27E	23	512	927
		AZCO #377 Amended	294184	6S	27E	23	512	929
		AZCO #378 Amended	294185	6S	27E	23	512	931
		AZCO #379 Amended	294186	6S	27E	23	512	933
		AZCO #380 Amended	294187	6S	27E	23	512	935
		AZCO #381 Amended	294188	6S	27E	26	512	937
		AZCO #382 Amended	294189	6S	27E	26	512	939
		AZCO #383 Amended	294190	6S	27E	26	512	941
		AZCO #384 Amended	294191	6S	27E	26	512	943
		AZCO #300 Amended	294192	6S	27E	30	512	875
		AZCO #301 Amended	294193	6S	27E	30	512	877
		AZCO #302 Amended	294194	6S	27E	25	512	879
		AZCO #303 Amended	294195	6S	27E	25	512	881
		AZCO #304 Amended	294196	6S	27E	25	512	883
		AZCO #305 Amended	294197	6S	27E	30	512	885
		AZCO #306 Amended	294198	6S	27E	30	512	887
		AZCO #44 Amended	298861	6S	27E	34	512	727
		AZCO #45 Amended	298862	6S	27E	34	512	729
		AZCO #185 Amended	298867	6S	27E	26	512	845
		AZCO #400 Amended	298868	6S	27E	36	512	945
		AZCO #402 Amended	298870	6S	27E	36	512	947
		AZCO #410 Amended	298876	6S	27E	36	512	949
		AZCO #411 Amended	298877	6S	27E	29	512	951
		AZCO #412 Amended	298878	6S	27E	29	512	953
		AZCO #413 Amended	298879	6S	27E	29	512	955
		AZCO #414 Amended	298880	6S	27E	29	512	957
		AZCO #415 Amended	298881	6S	27E	29	512	959
		AZCO #416 Amended	298882	6S	27E	29	512	961
		AZCO #417 Amended	298883	6S	27E	29	512	963
		AZCO #418 Amended	298884	6S	27E	29	512	965
		AZCO #419 Amended	298885	6S	27E	29	512	967
		AZCO #420 Amended	298886	6S	27E	29	512	969
		AZCO #421 Amended	298887	6S	27E	29	512	971

RECEIVED
BUREAU OF
LAND MANAGEMENT
2005 AUG 12 P 3:21
ARIZONA
STATE OFFICE
PHOENIX, ARIZONA

ENTERED INTO COMPUTER
AUG 18 2005 PB

Type	Group	Name	AMC Number	T	R	S	Book	Page
		AZCO #422 Amended	298888	6S	27E	29	512	973
		AZCO #423 Amended	298889	6S	27E	29	512	975
		AZCO #424 Amended	298890	6S	27E	29	512	977
		AZCO #425 Amended	298891	6S	27E	29	512	979
		AZCO #426 Amended	298892	6S	27E	29	512	981
		AZCO #427 Amended	298893	6S	27E	29	512	983
		AZCO #428 Amended	298894	6S	27E	29	512	985
		AZCO #429 Amended	298895	6S	27E	29	512	987
		AZCO #430 Amended	298896	6S	27E	29	512	989
		AZCO #461 Amended	298897	6S	27E	28	513	11
		AZCO #462 Amended	298898	6S	27E	28	513	13
		AZCO #463 Amended	298899	6S	27E	28	513	15
		AZCO #190 Amended	298929	6S	27E	27	512	847
		AZCO #191 Amended	298930	6S	27E	27	512	849
		AZCO #192 Amended	298931	6S	27E	27	512	851
		AZCO #193 Amended	298932	6S	27E	27	512	853
		AZCO #194 Amended	298933	6S	27E	27	512	855
		AZCO #358 Amended	298934	6S	27E	24	512	891
		AZCO #360 Amended	298935	6S	27E	24	512	895
		AZCO #362 Amended	298936	6S	27E	24	512	899
		AZCO #441 Amended	305755	6S	27E	29	512	991
		AZCO #442 Amended	305756	6S	27E	29	512	993
		AZCO #443 Amended	305757	6S	27E	29	512	995
		AZCO #444 Amended	305758	6S	27E	21	512	997
		AZCO #445 Amended	305759	6S	27E	20	512	999
		AZCO #446 Amended	305760	6S	27E	20	513	1
		AZCO #447 Amended	305761	6S	27E	20	513	3
		AZCO #448 Amended	305762	6S	27E	20	513	5
		AZCO #449 Amended	305763	6S	27E	20	513	7
		AZCO #450 Amended	305764	6S	27E	20	513	9
		AZCO #465 Amended	324367	6S	27E	28	513	17
		AZCO #466 Amended	324368	6S	27E	28	513	19
		AZCO #467 Amended	324369	6S	27E	28	513	21
		AZCO #468 Amended	324370	6S	27E	28	513	23
		AZCO #469 Amended	324371	6S	27E	21	513	25
	SZ SG							
		SG 1	340956	6S	27E	20	513	27
		SG 2	340957	6S	27E	28	513	29
		SG 3	340958	6S	27E	29	513	31
		SG 4	340959	6S	27E	29	513	33
		SG 5	340960	6S	27E	29	513	35

RECEIVED
BUREAU OF
LAND MANAGEMENT
2005 AUG 12 P 3:21
ARIZONA
STATE OFFICE
PHOENIX, ARIZONA

ENTERED INTO COMPUTER
AUG 18 2005

Type	Group	Name	AMC Number	T	R	S	Book	Page
		SG 6	340961	6S	27E	33	513	37
		SG 7	340962	6S	27E	33	513	39
		SG 8	340963	6S	27E	33	513	41
		SG 9	340964	7S	27E	4	513	43
		SG 10	340965	7S	27E	4	513	45
		SG 11	340966	7S	27E	4	513	47
		SG 12 Amended	340967	7S	27E	4	525	947
		SG 13	340968	7S	27E	4	513	51
		SG 14	340969	7S	27E	4	513	53
		SG 15	340970	6S	27E	33	513	55
		SG 16	340971	6S	27E	33	513	57
		SG 17	340972	6S	27E	33	513	59
		SG 18	340973	6S	27E	33	513	61
		SG 19	340974	6S	27E	33	513	63
		SG 20	340975	6S	27E	33	513	65
		SG 21	340976	6S	27E	34	513	67
		SG 22	340977	6S	27E	34	513	69
		SG 23	340978	6S	27E	27	513	71
		SG 24	340979	6S	27E	34	513	73
		SG 25	340980	6S	27E	34	513	75
		SG 26	340981	6S	27E	26	513	77
		SG 27	340982	6S	27E	27	513	79
		SG 28	340983	6S	27E	26	513	81
		SG 29	340984	6S	27E	27	513	83
		SG 30	340985	6S	27E	27	513	85
		SG 31	340986	6S	27E	26	513	87
		SG 32	340987	6S	27E	27	513	89
		SG 33	340988	6S	27E	27	513	91
		SG 34	340989	6S	27E	23	513	93
		SG 35	340990	6S	27E	23	513	95
		SG 36	340991	6S	27E	23	513	97
		SG 37	340992	6S	27E	23	513	99
		SG 38	340993	6S	27E	28	513	101
		SG 39	340994	6S	27E	24	513	103
		SG 40	340995	6S	27E	25	513	105
		SG 41	340996	6S	27E	27	513	107
		SG 42	340997	6S	27E	28	513	109
		SG 43	340998	6S	27E	28	513	111
		SG 44	340999	6S	27E	23	513	113
		SG 45	341000	6S	27E	23	513	115
		SG 46	341001	6S	27E	25	513	117

RECEIVED
BUREAU OF
LAND MANAGEMENT
2005 AUG 12 P 3:21
ARIZONA
STATE OFFICE
PHOENIX, ARIZONA

ENTERED INTO COMPUTER
AUG 18 2005 PB

Type	Group	Name	AMC Number	T	R	S	Book	Page
		SG 47	344116	6S	27E	26	519	75
		SG 48	344117	6S	27E	26	519	77
		SG 49	344118	6S	27E	26	519	79
		SG 50	344119	6S	27E	23	519	81
		SG 51	344120	6S	27E	24	519	83
		SG 52	344121	6S	27E	24	519	85
		SG 53	344122	6S	27E	27	519	419
	SZ SZ							
		SZ 1	341002	6S	27E	29	513	119
		SZ 2	341003	6S	27E	29	513	121
		SZ 3	341004	6S	27E	29	513	123
		SZ 4	341005	6S	27E	29	513	125
		SZ 5	341006	6S	27E	29	513	127
		SZ 6	341007	6S	27E	29	513	129
		SZ 7	341008	6S	27E	29	513	131
		SZ 8	341009	6S	27E	29	513	133
		SZ 9	341010	6S	27E	29	513	135
		SZ 10	341011	6S	27E	29	513	137
		SZ 11	341012	6S	27E	29	513	139
		SZ 12	341013	6S	27E	29	513	141
		SZ 13	341014	6S	27E	29	513	143
		SZ 14	341015	6S	27E	20	513	145
		SZ 15	341016	6S	27E	20	513	147
		SZ 16	341017	6S	27E	20	513	149
		SZ 17	341018	6S	27E	20	513	151
		SZ 18	341019	6S	27E	20	513	153
		SZ 19	341020	6S	27E	20	513	155
		SZ 20	341021	6S	27E	20	513	157
		SZ 21	341022	6S	27E	20	513	159
		SZ 22	341023	6S	27E	20	513	161
		SZ 23	341024	6S	27E	20	513	163
		SZ 24	341025	6S	27E	20	513	165
		SZ 25	341026	6S	27E	20	513	167
	SZL Jerico							
		Jerico	46468	6S	27E	35	531	522
		Jerico No. 2	46469	6S	27E	35	519	45
Mill Site	Number:	**218**						
	SZ SOB							
		SOB 1	326065	6S	27E	27	458	703
		SOB 2	326066	6S	27E	27	458	704
		SOB 3	326067	6S	27E	27	458	705

RECEIVED
BUREAU OF
LAND MANAGEMENT
2005 AUG 12 P 3:21
ARIZONA
STATE OFFICE
PHOENIX, ARIZONA

ENTERED INTO COMPUTER
AUG 18 2005 CB

Type	Group	Name	AMC Number	T	R	S	Book	Page
		SOB 4	326068	6S	27E	27	458	706
		SOB 5	326069	6S	27E	27	458	707
		SOB 6	326070	6S	27E	27	458	708
		SOB 7	326071	6S	27E	27	458	709
		SOB 8	326072	6S	27E	27	458	710
		SOB 9	326073	6S	27E	27	458	711
		SOB 10	326074	6S	27E	27	458	712
		SOB 11	326075	6S	27E	27	458	713
		SOB 12	326076	6S	27E	27	458	714
		SOB 13	326077	6S	27E	29	458	715
		SOB 14	326078	6S	27E	29	458	716
		SOB 15	326079	6S	27E	29	458	717
		SOB 16	326080	6S	27E	29	458	718
		SOB 17	326081	6S	27E	29	458	719
		SOB 18	326082	6S	27E	29	458	720
		SOB 19	326083	6S	27E	20	458	721
		SOB 20	326084	6S	27E	20	458	722
		SOB 21	326085	6S	27E	20	458	723
		SOB 22	326086	6S	27E	20	458	724
		SOB 23	326087	6S	27E	29	458	725
		SOB 24	326088	6S	27E	29	458	726
		SOB 25	326089	6S	27E	29	458	727
		SOB 26	326090	6S	27E	29	458	728
		SOB 27	326091	6S	27E	29	458	729
		SOB 28	326092	6S	27E	29	458	730
		SOB 29	326093	6S	27E	29	458	731
		SOB 30	326094	6S	27E	29	458	732
		SOB 31	326095	6S	27E	29	458	733
		SOB 32	326096	6S	27E	29	458	734
		SOB 33	326097	6S	27E	29	458	735
		SOB 34	326098	6S	27E	29	458	736
		SOB 35	326099	6S	27E	29	458	737
		SOB 36	326100	6S	27E	29	458	738
		SOB 37	326101	6S	27E	29	458	739
		SOB 38	326102	6S	27E	29	458	740
		SOB 39	326103	6S	27E	29	458	741
		SOB 40	326104	6S	27E	29	458	742
		SOB 41	326105	6S	27E	29	458	743
		SOB 42	326106	6S	27E	29	458	744
		SOB 43	326107	6S	27E	29	458	745
		SOB 44	326108	6S	27E	29	458	746

RECEIVED
BUREAU OF
LAND MANAGEMENT
2005 AUG 12 P 3:21
ARIZONA
STATE OFFICE
PHOENIX, ARIZONA

ENTERED INTO COMPUTER
AUG 18 2005

Type	Group	Name	AMC Number	T	R	S	Book	Page
		SOB 45	326109	6S	27E	29	458	747
		SOB 46	326110	6S	27E	29	458	748
		SOB 47	326111	6S	27E	21	458	749
		SOB 48	326112	6S	27E	21	458	750
		SOB 49	326113	6S	27E	21	458	751
		SOB 50	326114	6S	27E	21	458	752
		SOB 51	326115	6S	27E	28	458	753
		SOB 52	326116	6S	27E	28	458	754
		SOB 53	326117	6S	27E	28	458	755
		SOB 54	326118	6S	27E	28	458	756
		SOB 55	326119	6S	27E	28	458	757
		SOB 56	326120	6S	27E	28	458	758
		SOB 57	326121	6S	27E	28	458	759
		SOB 58	326122	6S	27E	28	458	760
		SOB 59	326123	6S	27E	28	458	761
		SOB 60	326124	6S	27E	28	458	762
		SOB 61	326125	6S	27E	28	458	763
		SOB 62	326126	6S	27E	28	458	764
		SOB 63	326127	6S	27E	28	458	765
		SOB 64	326128	6S	27E	28	458	766
		SOB 65	326129	6S	27E	28	458	767
		SOB 66	326130	6S	27E	28	458	768
		SOB 67	326131	6S	27E	28	458	769
		SOB 68	326132	6S	27E	28	458	770
		SOB 69	326133	6S	27E	28	458	771
		SOB 70	326134	6S	27E	28	458	772
		SOB 71	326135	6S	27E	28	458	773
		SOB 72	326136	6S	27E	28	458	774
		SOB 73	326137	6S	27E	28	458	775
		SOB 74	326138	6S	27E	28	458	776
		SOB 75	326139	6S	27E	28	458	777
		SOB 76	326140	6S	27E	28	458	778
		SOB 77	326141	6S	27E	21	458	779
		SOB 78	326142	6S	27E	21	458	780
		SOB 79	326143	6S	27E	28	458	781
		SOB 80	326144	6S	27E	28	458	782
		SOB 81	326145	6S	27E	28	458	783
		SOB 82	326146	6S	27E	28	458	784
		SOB 83	326147	6S	27E	28	458	785
		SOB 84	326148	6S	27E	28	458	786
		SOB 85	326149	6S	27E	28	458	787

RECEIVED
BUREAU OF
LAND MANAGEMENT
2005 AUG 12 P 3:21
ARIZONA
STATE OFFICE
PHOENIX, ARIZONA

ENTERED INTO COMPUTER
AUG 18 2005 QB

Type	Group	Name	AMC Number	T	R	S	Book	Page
		SOB 86	326150	6S	27E	28	458	788
		SOB 87	326151	6S	27E	28	458	789
		SOB 88	326152	6S	27E	28	458	790
		SOB 89	326153	6S	27E	28	458	791
		SOB 90	326154	6S	27E	28	458	792
		SOB 91	326155	6S	27E	28	458	793
		SOB 92	326156	6S	27E	28	458	794
		SOB 93	326157	6S	27E	28	458	795
		SOB 94	326158	6S	27E	28	458	796
		SOB 95	326159	6S	27E	28	458	797
		SOB 96	326160	6S	27E	28	458	798
		SOB 97	326161	6S	27E	28	458	799
		SOB 98	326162	6S	27E	28	458	800
		SOB 99	326163	6S	27E	28	458	801
		SOB 100	326164	6S	27E	28	458	802
		SOB 101	326165	6S	27E	28	458	803
		SOB 102	326166	6S	27E	28	458	804
		SOB 103	326167	6S	27E	28	458	805
		SOB 104	326168	6S	27E	28	458	806
		SOB 105	326169	6S	27E	28	458	807
		SOB 106	326170	6S	27E	28	458	808
		SOB 107	326171	6S	27E	28	458	809
		SOB 108	326172	6S	27E	28	458	810
		SOB 109	326173	6S	27E	28	458	811
		SOB 110	326174	6S	27E	28	458	812
		SOB 111	326175	6S	27E	33	458	813
		SOB 112	326176	6S	27E	33	458	814
		SOB 113	326177	6S	27E	33	458	815
		SOB 114	326178	6S	27E	33	458	816
		SOB 115	326179	6S	27E	28	458	817
		SOB 116	326180	6S	27E	28	458	818
		SOB 117	326181	6S	27E	28	458	819
		SOB 118	326182	6S	27E	28	458	820
		SOB 119	326183	6S	27E	28	458	821
		SOB 120	326184	6S	27E	28	458	822
		SOB 121	326185	6S	27E	28	458	823
		SOB 122	326186	6S	27E	28	458	824
		SOB 123	326187	6S	27E	28	458	825
		SOB 124	326188	6S	27E	28	458	826
		SOB 125	326189	6S	27E	28	458	827
		SOB 126	326190	6S	27E	28	458	828

RECEIVED
BUREAU OF
LAND MANAGEMENT
2005 AUG 12 P 3:21
ARIZONA
STATE OFFICE
PHOENIX, ARIZONA

ENTERED INTO COMPUTER
AUG 18 2005 PB

Type	Group	Name	AMC Number	T	R	S	Book	Page
		SOB 127	326191	6S	27E	28	458	829
		SOB 128	326192	6S	27E	28	458	830
		SOB 129	326193	6S	27E	28	458	831
		SOB 130	326194	6S	27E	28	458	832
		SOB 131	326195	6S	27E	28	458	833
		SOB 132	326196	6S	27E	28	458	834
		SOB 133	326197	6S	27E	28	458	835
		SOB 134	326198	6S	27E	28	458	836
		SOB 135	326199	6S	27E	28	458	837
		SOB 136	326200	6S	27E	28	458	838
		SOB 137	326201	6S	27E	28	458	839
		SOB 138	326202	6S	27E	28	458	840
		SOB 139	326203	6S	27E	28	458	841
		SOB 140	326204	6S	27E	28	458	842
		SOB 141	326205	6S	27E	28	458	843
		SOB 142	326206	6S	27E	28	458	844
		SOB 143	326207	6S	27E	28	458	845
		SOB 144	326208	6S	27E	28	458	846
		SOB 145	326209	6S	27E	28	458	847
		SOB 146	326210	6S	27E	33	458	848
		SOB 147	326211	6S	27E	33	458	849
		SOB 148	326212	6S	27E	33	458	850
		SOB 149	326213	6S	27E	33	458	851
		SOB 150	326214	6S	27E	33	458	852
		SOB 151	326215	6S	27E	33	458	853
		SOB 152	326216	6S	27E	28	458	854
		SOB 153	326217	6S	27E	28	458	855
		SOB 154	326218	6S	27E	28	458	856
		SOB 155	326219	6S	27E	28	458	857
		SOB 156	326220	6S	27E	28	458	858
		SOB 157	326221	6S	27E	28	458	859
		SOB 158	326222	6S	27E	28	458	860
		SOB 159	326223	6S	27E	28	458	861
		SOB 160	326224	6S	27E	28	458	862
		SOB 161	326225	6S	27E	28	458	863
		SOB 162	326226	6S	27E	28	458	864
		SOB 163	326227	6S	27E	28	458	865
		SOB 164	326228	6S	27E	28	458	866
		SOB 165	326229	6S	27E	28	458	867
		SOB 166	326230	6S	27E	28	458	868
		SOB 167	326231	6S	27E	28	458	869

RECEIVED
BUREAU OF
LAND MANAGEMENT
2005 AUG 12 P 3:21
ARIZONA
STATE OFFICE
PHOENIX, ARIZONA

41

ENTERED INTO COMPUTER
AUG 18 2005 RB

Type	Group	Name	AMC Number	T	R	S	Book	Page
		SOB 168	326232	6S	27E	28	458	870
		SOB 169	326233	6S	27E	28	458	871
		SOB 170	326234	6S	27E	28	458	872
		SOB 171	326235	6S	27E	28	458	873
		SOB 172	326236	6S	27E	28	458	874
		SOB 173	326237	6S	27E	28	458	875
		SOB 174	326238	6S	27E	28	458	876
		SOB 175	326239	6S	27E	28	458	877
		SOB 176	326240	6S	27E	28	458	878
		SOB 177	326241	6S	27E	28	458	879
		SOB 178	326242	6S	27E	28	458	880
		SOB 179	326243	6S	27E	28	458	881
		SOB 180	326244	6S	27E	33	458	882
		SOB 181	326245	6S	27E	33	458	883
		SOB 182	326246	6S	27E	33	458	884
		SOB 183	326247	6S	27E	33	458	885
		SOB 184	326248	6S	27E	33	458	886
		SOB 185	326249	6S	27E	33	458	887
		SOB 186	326250	6S	27E	33	458	888
		SOB 187	326251	6S	27E	33	458	889
		SOB 188	326252	6S	27E	27	458	890
		SOB 189	326253	6S	27E	27	458	891
		SOB 190	326254	6S	27E	27	458	892
		SOB 191	326255	6S	27E	27	458	893
		SOB 192	326256	6S	27E	27	458	894
		SOB 193	326257	6S	27E	27	458	895
		SOB 194	326258	6S	27E	27	458	896
		SOB 195	326259	6S	27E	27	458	897
		SOB 196	326260	6S	27E	27	458	898
		SOB 197	326261	6S	27E	27	458	899
		SOB 198	326262	6S	27E	27	458	900
		SOB 199	326263	6S	27E	27	458	901
		SOB 200	326264	6S	27E	27	458	902
		SOB 201	326265	6S	27E	27	458	903
		SOB 202	326266	6S	27E	27	458	904
		SOB 203	326267	6S	27E	27	458	905
		SOB 204	326268	6S	27E	27	458	906
		SOB 205	326269	6S	27E	27	458	907
		SOB 206	326270	6S	27E	27	458	908
		SOB 207	326271	6S	27E	27	458	909
		SOB 208	326272	6S	27E	27	458	910

RECEIVED
BUREAU OF
LAND MANAGEMENT
2005 AUG 12 P 3:20
ARIZONA
STATE OFFICE
PHOENIX, ARIZONA

41
ENTERED INTO COMPUTER
AUG 18 2005 PB

Type	Group	Name	AMC Number	T	R	S	Book	Page
		SOB 209	326273	6S	27E	27	458	911
		SOB 210	326274	6S	27E	27	458	912
		SOB 211	326275	6S	27E	27	458	913
		SOB 212	326276	6S	27E	27	458	914
		SOB 213	326277	6S	27E	34	458	915
		SOB 214	326278	6S	27E	34	458	916
		SOB 215	326279	6S	27E	26	458	917
		SOB 216	326280	6S	27E	26	458	918
		SOB 217	326281	6S	27E	26	458	919
		SOB 218	326282	6S	27E	26	458	920

10

RECEIVED
BUREAU OF
LAND MANAGEMENT
2005 AUG 12 P 3:20
ARIZONA
STATE OFFICE
PHOENIX, ARIZONA

ENTERED INTO COMPUTER
AUG 18 2005 RB

United States Department of the Interior
Bureau of Land Management
BUSINESS & SUPPORT SVCS DIV
222 N CENTRAL AVE
PHOENIX, AZ 85004 -2203
Phone: (602) 417-9200

Receipt	
No:	1130256

Transaction #: 1169295
Date of Transaction: 08/16/2005

ENTERED INTO COMPUTER
AUG 18 2005 PB

CUSTOMER:	PHELPS DODGE 4521 US HIGHWAY 191 MORENCI,AZ 85540

LINE #	QTY	DESCRIPTION	REMARKS	UNIT PRICE	TOTAL
1	1.00	LOCATABLE MINERALS / MINING CLAIMS-NOT NEW-UNADJUD,ONE AUTH NO. ONLY / MINING CLAIM MONEY RECEIVED (455) **CASES:** AMC340515/$125500.00	MAINT 2006 - 1004	- n/a -	125500.00
				TOTAL:	**$125,500.00**

PAYMENT INFORMATION				
1	AMOUNT:	$125,500.00	POSTMARKED:	08/10/2005
	TYPE:	CHECK	RECEIVED:	08/12/2005
	CHECK NO:	501678		
	NAME:	PHELPS DODGE CORP 4521 US HIGHWAY 191 MORENCI AZ 85540		

REMARKS

This receipt was generated by the automated BLM Collections and Billing System and is a paper representation of a portion of the official electronic record contained therein.

NOTICE!!

These documents have been scanned!

Do not place un-scanned documents beneath this notice!

Do not remove this notice from this file!

GPO Jacket No. 560-102
Print Order 61549
Rise Business Services, LLC
Job=AZ15 9/17/2019

Box Number= AZ15250

Claim Begin-End: AMC066892-AMC067906

5 **Miscellaneous**

AZ15250-5 AMC066054-AMC066892

United States Depart[redacted]t of the Interior
Bureau of Land Management
BUSINESS & SUPPORT SVCS DIV
ONE N CENTRAL AVE SUITE 800
PHOENIX, AZ 85004 -4427
Phone: (602) 417-9200

Receipt

No: 1797804

Transaction #: 1856071
Date of Transaction: 10/03/2008

CUSTOMER:	ASARCO LLC 5285 E WILLIAM CIR TUCSON,AZ 85711 US

LINE #	QTY	DESCRIPTION	REMARKS	UNIT PRICE	TOTAL
1	4.00	LOCATABLE MINERALS / MINING CLAIMS-NEW,UNADJUD, ONE OR MORE AUTH NOS / NEW MINING CLAIM LOCATION FEE $30 **CASES:** AMC394880/$30.00, AMC394881/$30.00, AMC394882/$30.00, AMC394883/$30.00		- n/a -	120.00
2	4.00	LOCATABLE MINERALS / MINING CLAIMS-NEW,UNADJUD, ONE OR MORE AUTH NOS / NEW MINING CLAIM PROCESSING FEE $15 **CASES:** AMC394880/$15.00, AMC394881/$15.00, AMC394882/$15.00, AMC394883/$15.00		- n/a -	60.00
3	4.00	LOCATABLE MINERALS / MINING CLAIMS-NEW,UNADJUD, ONE OR MORE AUTH NOS / NEW MINING CLM MAINT FEE $125 (1993 **CASES:** AMC394880/$125.00, AMC394881/$125.00, AMC394882/$125.00, AMC394883/$125.00		- n/a -	500.00
4	1.00	LOCATABLE MINERALS / MINING CLAIMS-NOT NEW-UNADJUD,ONE AUTH NO. ONLY / MINING CLAIM MONEY RECEIVED **CASES:** AMC67181/$10.00 66892	AMEND/1	- n/a -	10.00
		correction (no doc) ~~correction~~		**TOTAL:**	**$690.00**

PAYMENT INFORMATION				
1	AMOUNT:	690.00	POSTMARKED:	N/A
	TYPE:	CHECK	RECEIVED:	10/03/2008
	CHECK NO:	2426		
	NAME:	CORNERSTONE LANDS DLM LLC MEAN, DANIEL L 11280 N SHADOW VISTA PL ORO VALLEY AZ 85742 US		

ENTERED INTO COMPUTER
6/5/09

ENVIRONMENTAL FIELD SERVICES L.L.C. EDRAFTING SERVICES

P.O. Box 731 * Oracle, AZ 85623
520-896-2784 (office) 520-896-2792 (fax)
Email: efs@hughes.net Web: www.e-f-s.us

July 10, 2008

Bureau of Land Management
Arizona State Office
One North Central Avenue, Ste. 800
Phoenix, AZ 85004-4427

To Whom It May Concern:

Enclosed please find my check in the amount of $220.00 to cover the filing fee for the enclosed twenty-two (22) amended lode mining claims.

When recorded please return to:

Asarco LLC – Ray Complex
ATTN: Sterling Cook, PhD
P.O. Box 8
Hayden, AZ 85235

67123 was just before 67181
But was type 67123 again.
I went by the claim name &
changed the AMC # to 67181
to match the claim name.
Tony Smith
6/1/2009

2008 JUL 14 A 7:17

Best regards,

ENVIRONMENTAL FIELD SERVICES, LLC
Robert Breen, Owner

United States Department of the Interior
Bureau of Land Management
BUSINESS & SUPPORT SVCS DIV
ONE N CENTRAL AVE SUITE 800
PHOENIX, AZ 85004 -4427
Phone: (602) 417-9200

Receipt

No: 1741862

Transaction #: 1798915 **Date of Transaction:** 07/15/2008	
CUSTOMER:	STERLING COOK ASARCO, LLC-RAY COMPLEX P.O. BOX 8 HAYDEN,AZ 85235 US

LINE #	QTY	DESCRIPTION	REMARKS	UNIT PRICE	TOTAL
1	1.00	LOCATABLE MINERALS / MINING CLAIMS-NOT NEW-UNADJUD,ONE AUTH NO. ONLY / MINING CLAIM MONEY RECEIVED **CASES:** AMC67038/$220.00	AMEND (22)	- n/a -	220.00
				TOTAL:	**$220.00**

PAYMENT INFORMATION				
1	AMOUNT:	220.00	POSTMARKED:	07/10/2008
	TYPE:	CHECK	RECEIVED:	07/14/2008
	CHECK NO:	1703		
	NAME:	ENVIRONMENTAL FIELD SERVICES LLC P.O. BOX 731 ORACLE AZ 85623 US		

REMARKS

This receipt was generated by the automated BLM Collections and Billing System and is a paper representation of a portion of the official electronic record contained therein.

AMC 67038-39
67047,48
67049-54
670108 - ~~67109~~ 67110
~~67114~~ 67115-116
~~67117~~ 67118-123
67181

United States Department of the Interior
Bureau of Land Management
BUSINESS & SUPPORT SVCS DIV
ONE N CENTRAL AVE SUITE 800
PHOENIX, AZ 85004 -4427
Phone: (602) 417-9200

Receipt

No: 1649625

Transaction #: 1703722
Date of Transaction: 02/07/2008

CUSTOMER:	CORNERSTONE LANDS DLM LLC 11280 N SHADOW VISTA PL TUCSON,AZ 85742

LINE #	QTY	DESCRIPTION	REMARKS	UNIT PRICE	TOTAL
1	1.00	LOCATABLE MINERALS / MINING CLAIMS-NOT NEW-UNADJUD,ONE AUTH NO. ONLY / MINING CLAIM MONEY RECEIVED (455) **CASES:** AMC67123/$220.00	AMEND/22	- n/a -	220.00
				TOTAL:	**$220.00**

PAYMENT INFORMATION				
1	AMOUNT:	$220.00	POSTMARKED:	N/A
	TYPE:	CHECK	RECEIVED:	02/07/2008
	CHECK NO:	2219		
	NAME:	CORNERSTONE LANDS DLM LLC 11280 N SHADOW VISTA PL TUCSON AZ 85742		

REMARKS

This receipt was generated by the automated BLM Collections and Billing System and is a paper representation of a portion of the official electronic record contained therein.

Amendments earned but not processed because the DATE OF LOCATION is different on the amendment & the original location notice RE

RE 5/14/08
ENTERED IN COMPUTER

When recorded return to:
ATTN: Sterling Cook, Pd.D
ASARCO LLC – Ray Complex
P.O. Box 8
Hayden, Arizona 85235

OFFICIAL RECORDS OF
PINAL COUNTY RECORDER
LAURA DEAN-LYTLE

DATE/TIME: 02/06/08 1423
FEE: $13.00
PAGES: 2
FEE NUMBER: 2008-011373

NOTICE OF MINING CLAIM

1. TYPE OF NOTICE: ☐ Location ☒ Amendment AMC 67123

2. TYPE OF CLAIM: ☐ Placer ☒ Lode

3. The name and address of the Locator is:
Name: ASARCO LLC – Ray Complex
Address: P.O. Box 8
City/State/Zip: Hayden, Arizona 85235

RECEIVED
B.L.M. AZ STATE OFFICE
2008 FEB -7 P 12: 23
PHOENIX, AZ

4. The name of the claim is would Be Expert.

5. The date of the location is: 12/06/07

26. The claim is 1500 feet long and 600 feet wide. The distance from the location monument to the southwest end center of the claim is 800' in a southwesterly direction and 700' in a northeasterly direction to the northeast end center.

7. The general course of the claim is from the southwest to the northeast.

8. The location of the claim with reference to a natural object or permanent monument is 4007' west and 198' north of southeast corner of Section 1, T3S., R13E.

9. The location of the claim lies in the SE ¼ of the SW ¼ of Section 1, Township 3 South, Range 13 East, Gila & Salt River Base and Meridian; Mineral Creek Mining District, Pinal County, State of Arizona.

Dated: 12/06/07

ASARCO LLC Robert Beer
Owner

Agent/Print & Sign

P.O. Box 8
Address

Hayden, Arizona 85235
City/State/Zip

MAP OF MINING CLAIM LOCATION

1. The name of the claim is Would Be Expert. This claim is 1500' long and 600' wide and oriented in an northwest-southeast direction. All end centers, corners, and location monuments will be set with 2" X 2" X 60" posts set in rock cairns and will have metal tags with location information shown on them.
2. The bearing and distance between corners is as follows:
   Beginning at the southwest end center,
   Thence 300 feet in a southwesterly bearing being the southwest corner,
   Thence 1500 feet in a northwesterly bearing being the northwest corner,
   Thence 300 feet in a northeasterly bearing being the northwest end center,
   Thence 300 feet in a northeasterly bearing being the northeast corner,
   Thence 1500 feet in a southeasterly bearing being the southeast corner,
   Thence 300 feet in a southwesterly bearing being the southeast end center and point of beginnng.
3. The location monument is located 800 feet in a northwesterly bearing of said southeast end center and the location notice is contained within the rock cairn.
4. The northeast end center is approximately 4007' west and 198' north from the southeast corner of Section 1, Township 3 South, Range 13 East, Gila and Salt River Base and Meridian, Pinal County, Arizona, Mineral Creek Mining District.

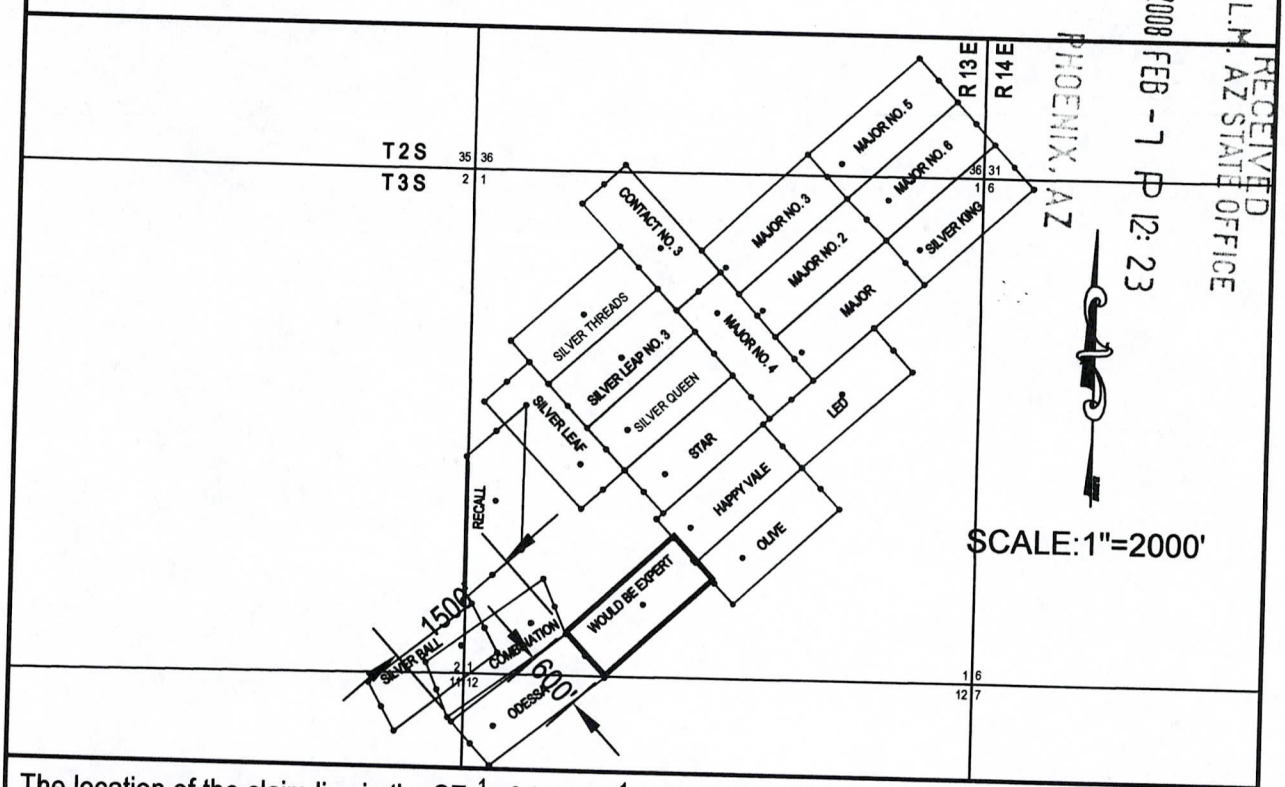

The location of the claim lies in the SE $\frac{1}{4}$ of the SW $\frac{1}{4}$ of Section 1 T3S, R13E G&SRBM, Mineral Creek Mining District.

Date: 12/06/07 Agent/Print & Sign: Robert Breen

When recorded return to:
ATTN: Sterling Cook, Pd.D
ASARCO LLC – Ray Complex
P.O. Box 8
Hayden, Arizona 85235

OFFICIAL RECORDS OF
PINAL COUNTY RECORDER
LAURA DEAN-LYTLE

DATE/TIME: 02/06/08 1423
FEE: $13.00
PAGES: 2
FEE NUMBER: 2008-011374

NOTICE OF MINING CLAIM

1. TYPE OF NOTICE: ☐ Location ☒ Amendment AMC 67122

2. TYPE OF CLAIM: ☐ Placer ☒ Lode

3. The name and address of the Locator is:
Name: ASARCO LLC – Ray Complex
Address: P.O. Box 8
City/State/Zip: Hayden, Arizona 85235

RECEIVED
B.L.M. AZ STATE OFFICE
2008 FEB -7 P 12: 23
PHOENIX, AZ

4. The name of the claim is Star.

5. The date of the location is: 12/06/07

25. The claim is 1500 feet long and 600 feet wide. The distance from the location monument to the southwest end center of the claim is 300' in a southwesterly direction and 1200' in a northeasterly direction to the northeast end center.

7. The general course of the claim is from the northeast to the southwest.

8. The location of the claim with reference to a natural object or permanent monument is 3442' west and 1922' north of southeast corner of Section 1, T3S., R13E.

9. The location of the claim lies in the NE ¼ of the SW ¼ of Section 1, Township 3 South, Range 13 East, Gila & Salt River Base and Meridian; Mineral Creek Mining District, Pinal County, State of Arizona.

Dated: 12/06/07

ASARCO LLC Robert Been
Owner Agent/Print & Sign

P.O. Box 8
Address

Hayden, Arizona 85235
City/State/Zip

MAP OF MINING CLAIM LOCATION

1. The name of the claim is Star. This claim is 1500' long and 600' wide and oriented in an northwest-southeast direction. All end centers, corners, and location monuments will be set with 2" X 2" X 60" posts set in rock cairns and will have metal tags with location information shown on them.
2. The bearing and distance between corners is as follows:
   Beginning at the southwest end center,
   Thence 300 feet in a southwesterly bearing being the southwest corner,
   Thence 1500 feet in a northwesterly bearing being the northwest corner,
   Thence 300 feet in a northeasterly bearing being the northwest end center,
   Thence 300 feet in a northeasterly bearing being the northeast corner,
   Thence 1500 feet in a southeasterly bearing being the southeast corner,
   Thence 300 feet in a southwesterly bearing being the southeast end center and point of beginnng.
3. The location monument is located 300 feet in a northwesterly bearing of said southeast end center and the location notice is contained within the rock cairn.
4. The northeast end center is approximately 3442' west and 1922' north from the southeast corner of Section 1, Township 3 South, Range 13 East, Gila and Salt River Base and Meridian, Pinal County, Arizona, Mineral Creek Mining District.

RECEIVED
B.L.M. AZ STATE OFFICE
2008 FEB 11 P 12:24
PHOENIX, AZ

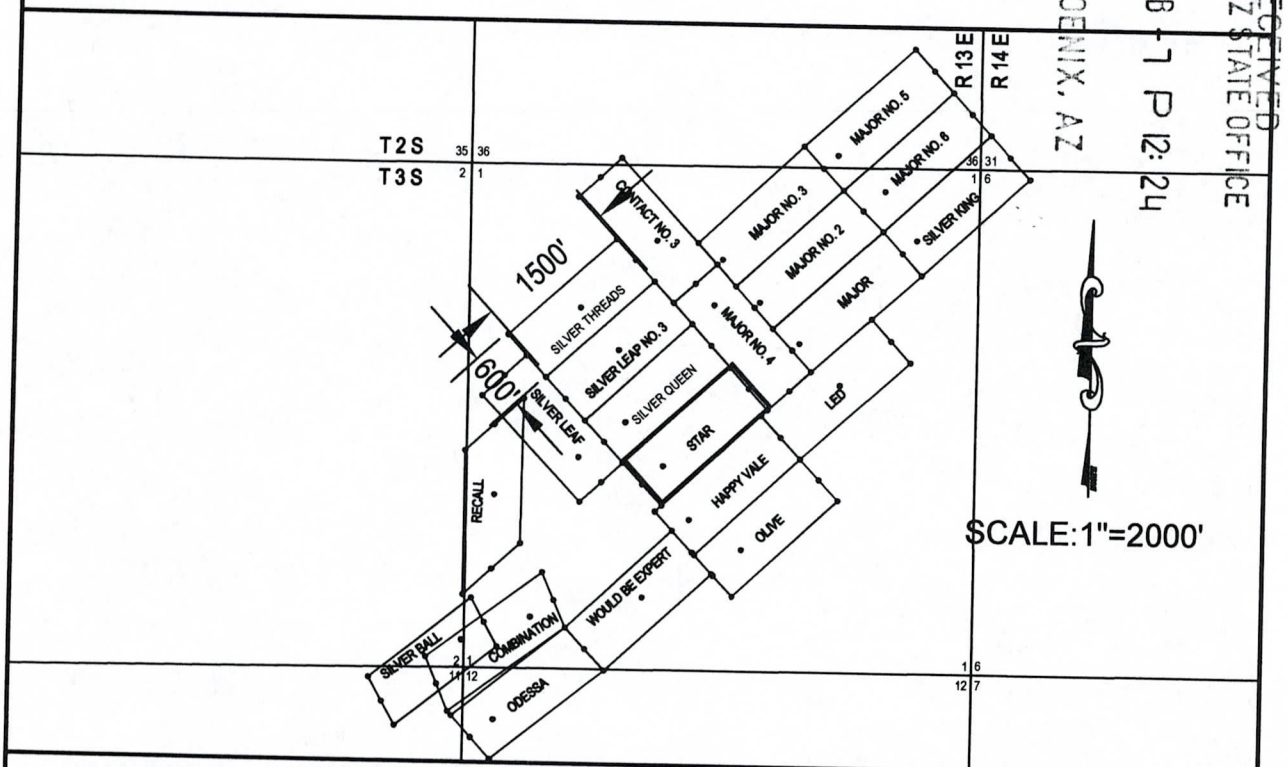

The location of the claim lies in the NE $\frac{1}{4}$ of the SW $\frac{1}{4}$ of Section 1 T3S, R13E G&SRBM, Mineral Creek Mining District.

Date: 12/06/07 Agent/Print & Sign: Robert Fraser

OFFICIAL RECORDS OF
PINAL COUNTY RECORDER
LAURA DEAN-LYTLE

DATE/TIME: 02/06/08 1423
FEE: $13.00
PAGES: 2
FEE NUMBER: 2008-011375

When recorded return to:
ATTN: Sterling Cook, Pd.D
ASARCO LLC – Ray Complex
P.O. Box 8
Hayden, Arizona 85235

RECEIVED
B.L.M. AZ STATE OFFICE
2008 FEB -7 P 12: 24
PHOENIX, AZ

NOTICE OF MINING CLAIM

1. TYPE OF NOTICE: ☐ Location ☒ Amendment AMC 67121

2. TYPE OF CLAIM: ☐ Placer ☒ Lode

3. The name and address of the Locator is:
Name: ASARCO LLC – Ray Complex
Address: P.O. Box 8
City/State/Zip: Hayden, Arizona 85235

4. The name of the claim is Silver Threads.

5. The date of the location is: 12/07/07

24. The claim is 1500 feet long and 600 feet wide. The distance from the location monument to the southwest end center of the claim is 750' in a southwesterly direction and 750' in a northeasterly direction to the northeast end center.

7. The general course of the claim is from the northeast to the southwest.

8. The location of the claim with reference to a natural object or permanent monument is 4662' west and 3238' north of southeast corner of Section 1, T3S., R13E.

9. The location of the claim lies in the SW ¼ of the NW ¼ of Section 1, Township 3 South, Range 13 East, Gila & Salt River Base and Meridian; Mineral Creek Mining District, Pinal County, State of Arizona.

Dated: 12/07/07

ASARCO LLC Robert Brown
Owner Agent/Print & Sign

P.O. Box 8
Address

Hayden, Arizona 85235
City/State/Zip

MAP OF MINING CLAIM LOCATION

1. The name of the claim is Silver Threads. This claim is 1500' long and 600' wide and oriented in an northwest-southeast direction. All end centers, corners, and location monuments will be set with 2" X 2" X 60" posts set in rock cairns and will have metal tags with location information shown on them.
2. The bearing and distance between corners is as follows:
   Beginning at the southwest end center,
   Thence 300 feet in a southwesterly bearing being the southwest corner,
   Thence 1500 feet in a northwesterly bearing being the northwest corner,
   Thence 300 feet in a northeasterly bearing being the northwest end center,
   Thence 300 feet in a northeasterly bearing being the northeast corner,
   Thence 1500 feet in a southeasterly bearing being the southeast corner,
   Thence 300 feet in a southwesterly bearing being the southeast end center and point of beginnng.
3. The location monument is located 750 feet in a northwesterly bearing of said southeast end center and the location notice is contained within the rock cairn.
4. The northeast end center is approximately 4662' west and 3238' north from the southeast corner of Section 1, Township 3 South, Range 13 East, Gila and Salt River Base and Meridian, Pinal County, Arizona, Mineral Creek Mining District.

RECEIVED
B.L.M. AZ STATE OFFICE
2008 FEB -7 P 12:24
PHOENIX, AZ

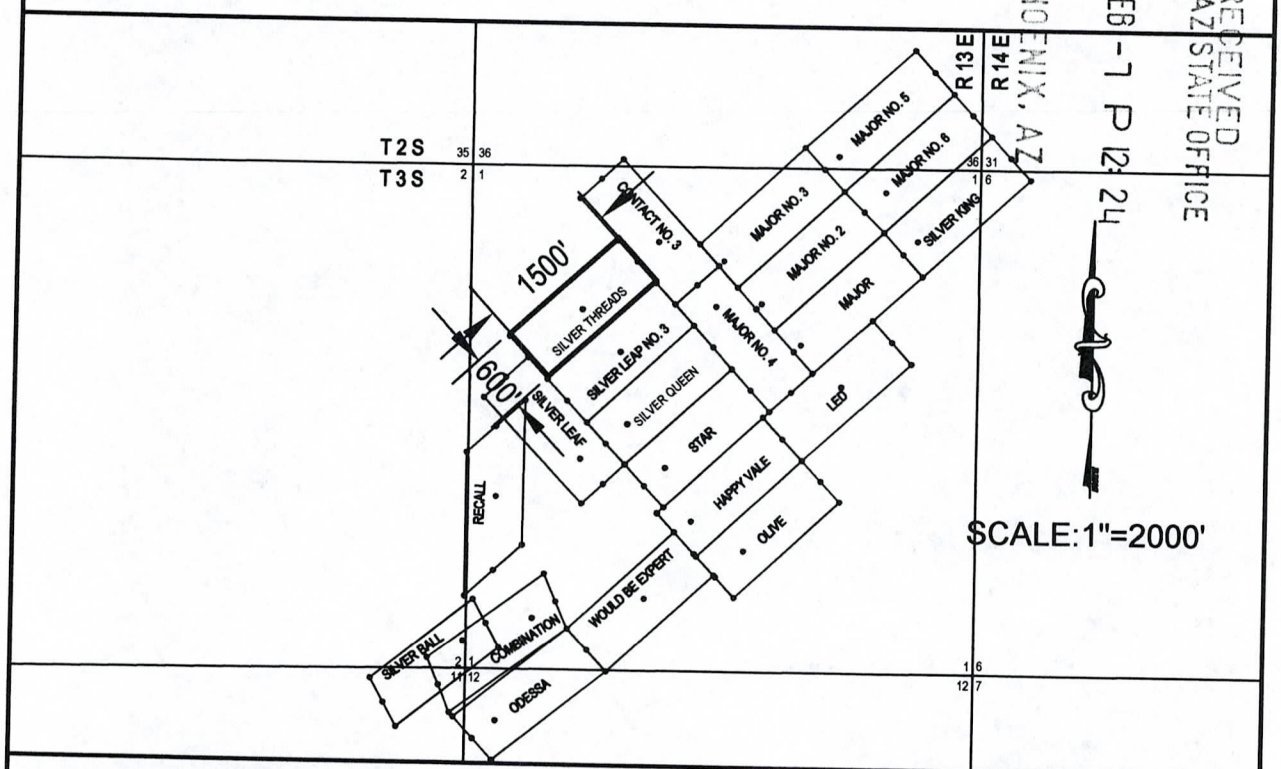

The location of the claim lies in the SW $\frac{1}{4}$ of the NW $\frac{1}{4}$ of Section 1 T3S, R13E G&SRBM, Mineral Creek Mining District.

Date: 12/07/07 Agent/Print & Sign: Robert Thorn

When recorded return to:
ATTN: Sterling Cook, Pd.D
ASARCO LLC – Ray Complex
P.O. Box 8
Hayden, Arizona 85235

OFFICIAL RECORDS OF
PINAL COUNTY RECORDER
LAURA DEAN-LYTLE

DATE/TIME: 02/06/08 1423
FEE: $13.00
PAGES: 2
FEE NUMBER: 2008-011376

RECEIVED
B.L.M. AZ STATE OFFICE
2008 FEB -7 P 12: 24
PHOENIX, AZ

NOTICE OF MINING CLAIM

1. TYPE OF NOTICE: ☐ Location ☒ Amendment AMC 67120

2. TYPE OF CLAIM: ☐ Placer ☒ Lode

3. The name and address of the Locator is:
Name: ASARCO LLC – Ray Complex
Address: P.O. Box 8
City/State/Zip: Hayden, Arizona 85235

4. The name of the claim is Silver Queen

5. The date of the location is: 12/02/07

23. The claim is 1500 feet long and 600 feet wide. The distance from the location monument to the southwest end center of the claim is 300' in a southwesterly direction and 1200' in a northeasterly direction to the northeast end center.

7. The general course of the claim is from the northeast to the southwest.

8. The location of the claim with reference to a natural object or permanent monument is 3847' west and 2356' north of southeast corner of Section 1, T3S., R13E.

9. The location of the claim lies in the NE ¼ of the SW ¼ of Section 1, Township 3 South, Range 13 East, Gila & Salt River Base and Meridian; Mineral Creek Mining District, Pinal County, State of Arizona.

Dated: 12/02/07

ASARCO LLC Robert Bowen
Owner Agent/Print & Sign

P.O. Box 8
Address

Hayden, Arizona 85235
City/State/Zip

MAP OF MINING CLAIM LOCATION

1. The name of the claim is Silver Queen. This claim is 1500' long and 600' wide and oriented in an northwest-southeast direction. All end centers, corners, and location monuments will be set with 2" X 2" X 60" posts set in rock cairns and will have metal tags with location information shown on them.
2. The bearing and distance between corners is as follows:
   Beginning at the southwest end center,
   Thence 300 feet in a southwesterly bearing being the southwest corner,
   Thence 1500 feet in a northwesterly bearing being the northwest corner,
   Thence 300 feet in a northeasterly bearing being the northwest end center,
   Thence 300 feet in a northeasterly bearing being the northeast corner,
   Thence 1500 feet in a southeasterly bearing being the southeast corner,
   Thence 300 feet in a southwesterly bearing being the southeast end center and point of beginnng.
3. The location monument is located 300 feet in a northwesterly bearing of said southeast end center and the location notice is contained within the rock cairn.
4. The northeast end center is approximately 3847' west and 2356' north from the southeast corner of Section 1, Township 3 South, Range 13 East, Gila and Salt River Base and Meridian, Pinal County, Arizona, Mineral Creek Mining District.

RECEIVED
B.L.M. AZ STATE OFFICE
2008 FEB 11 P 12:24
PHOENIX, AZ

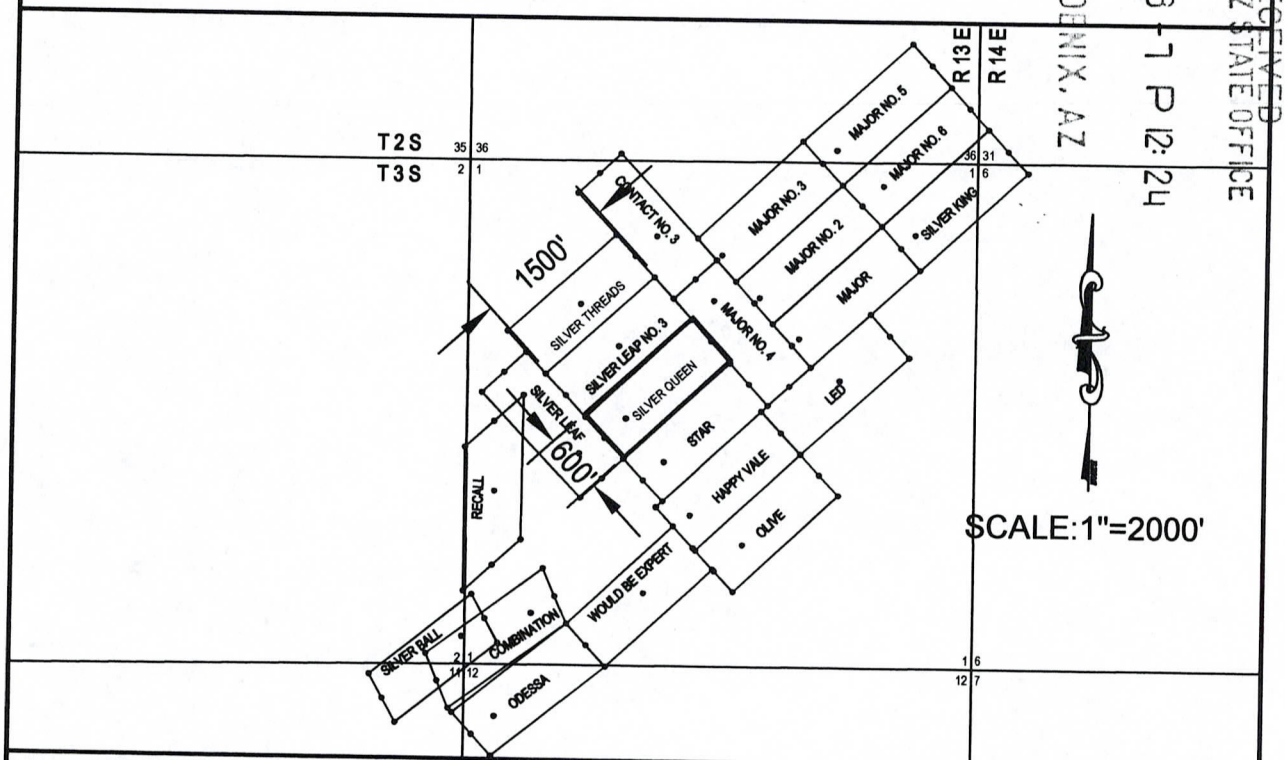

The location of the claim lies in the NE $\frac{1}{4}$ of the SW $\frac{1}{4}$ of Section 1 T3S, R13E G&SRBM, Mineral Creek Mining District.

Date: 12/07/07 Agent/Print & Sign: Robert Green

When recorded return to:
ATTN: Sterling Cook, Pd.D
ASARCO LLC – Ray Complex
P.O. Box 8
Hayden, Arizona 85235

OFFICIAL RECORDS OF PINAL COUNTY RECORDER LAURA DEAN-LYTLE

DATE/TIME: 02/06/08 1423
FEE: $13.00
PAGES: 2
FEE NUMBER: 2008-011377

NOTICE OF MINING CLAIM

1. TYPE OF NOTICE: ☐ Location ☒ Amendment AMC 67119

2. TYPE OF CLAIM: ☐ Placer ☒ Lode

3. The name and address of the Locator is:
Name: ASARCO LLC – Ray Complex
Address: P.O. Box 8
City/State/Zip: Hayden, Arizona 85235

RECEIVED
B.L.M. AZ STATE OFFICE
2008 FEB -7 P 12: 24
PHOENIX, AZ

4. The name of the claim is Silver Leap No. 3

5. The date of the location is: 12/07/07

22. The claim is 1500 feet long and 600 feet wide. The distance from the location monument to the southwest end center of the claim is 750' in a southwesterly direction and 750' in a northeasterly direction to the northeast end center.

7. The general course of the claim is from the northeast to the southwest.

8. The location of the claim with reference to a natural object or permanent monument is 4254' west and 2795' north of southeast corner of Section 1, T3S., R13E.

9. The location of the claim lies in the SE ¼ of the NW ¼ of Section 1, Township 3 South, Range 13 East, Gila & Salt River Base and Meridian; Mineral Creek Mining District, Pinal County, State of Arizona.

Dated: 12/07/07

ASARCO LLC Robert Beam
Owner Agent/Print & Sign

P.O. Box 8
Address

Hayden, Arizona 85235
City/State/Zip

MAP OF MINING CLAIM LOCATION

1. The name of the claim is Silver Leap No.3. This claim is 1500' long and 600' wide and oriented in an northwest-southeast direction. All end centers, corners, and location monuments will be set with 2" X 2" X 60" posts set in rock cairns and will have metal tags with location information shown on them.
2. The bearing and distance between corners is as follows:
   Beginning at the southwest end center,
   Thence 300 feet in a southwesterly bearing being the southwest corner,
   Thence 1500 feet in a northwesterly bearing being the northwest corner,
   Thence 300 feet in a northeasterly bearing being the northwest end center,
   Thence 300 feet in a northeasterly bearing being the northeast corner,
   Thence 1500 feet in a southeasterly bearing being the southeast corner,
   Thence 300 feet in a southwesterly bearing being the southeast end center and point of beginnng.
3. The location monument is located 750 feet in a northwesterly bearing of said southeast end center and the location notice is contained within the rock cairn.
4. The northeast end center is approximately 4254' west and 2795' north from the southeast corner of Section 1, Township 3 South, Range 13 East, Gila and Salt River Base and Meridian, Pinal County, Arizona, Mineral Creek Mining District.

RECEIVED
B.L.M. AZ STATE OFFICE
2008 FEB -7 P 12: 24
PHOENIX, AZ

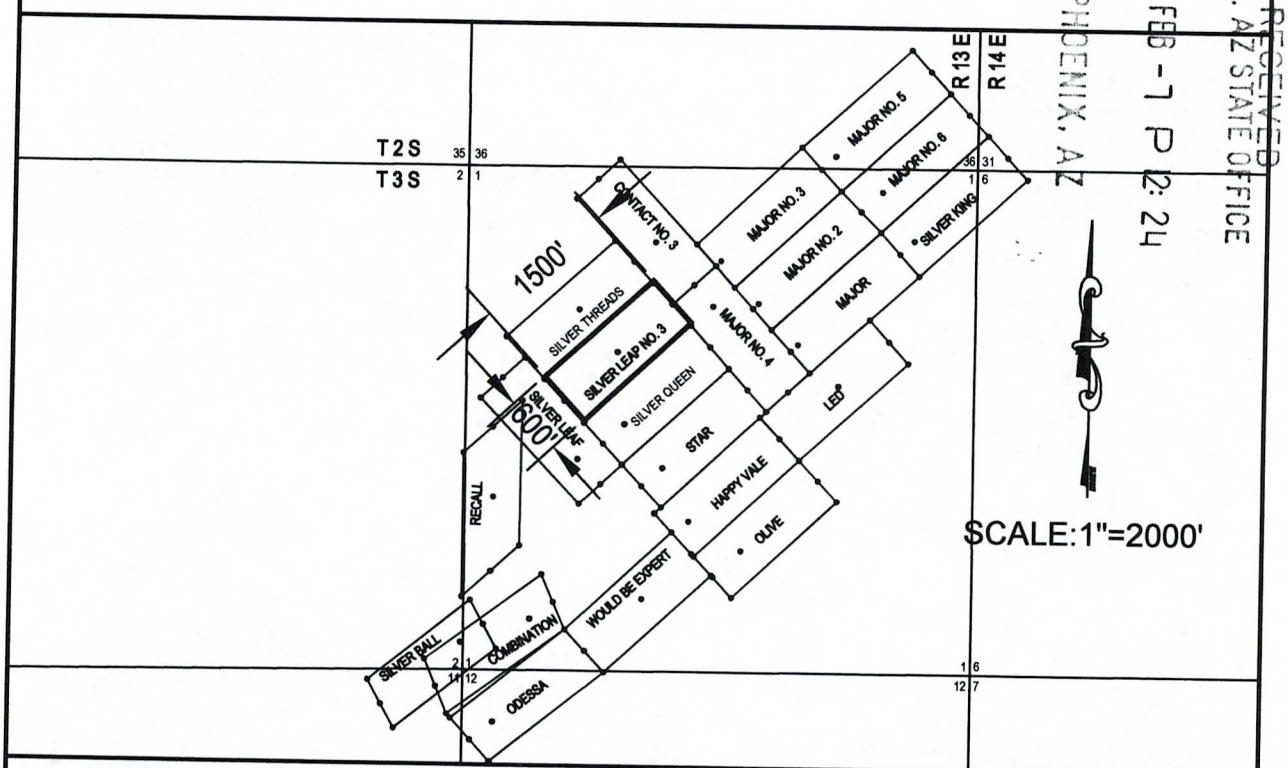

The location of the claim lies in the SE $\frac{1}{4}$ of the NW $\frac{1}{4}$ of Section 1 T3S, R13E G&SRBM, Mineral Creek Mining District.

Date: 12/02/07 Agent/Print & Sign: Robert Breen

When recorded return to:
ATTN: Sterling Cook, Pd.D
ASARCO LLC – Ray Complex
P.O. Box 8
Hayden, Arizona 85235

OFFICIAL RECORDS OF
PINAL COUNTY RECORDER
LAURA DEAN-LYTLE

DATE/TIME: 02/06/08 1423
FEE: $13.00
PAGES: 2
FEE NUMBER: 2008-011378

NOTICE OF MINING CLAIM

1. TYPE OF NOTICE: ☐ Location ☒ Amendment AMC 67118

2. TYPE OF CLAIM: ☐ Placer ☒ Lode

3. The name and address of the Locator is:
Name: ASARCO LLC – Ray Complex
Address: P.O. Box 8
City/State/Zip: Hayden, Arizona 85235

RECEIVED
B.L.M. AZ STATE OFFICE
2008 FEB -7 P 12: 24
PHOENIX, AZ

4. The name of the claim is Silver Leaf.

5. The date of the location is: 12/07/07

21. The claim is 1500 feet long and 600 feet wide. The distance from the location monument to the southeast end center of the claim is 350' in a southeasterly direction and 1150' in a northwesterly direction to the northwest end center.

7. The general course of the claim is from the northwest to the southeast.

8. The location of the claim with reference to a natural object or permanent monument is 3867' west and 1935' north of southeast corner of Section 1, T3S., R13E.

9. The location of the claim lies in the NW ¼ of the SW ¼ of Section 1, Township 3 South, Range 13 East, Gila & Salt River Base and Meridian; Mineral Creek Mining District, Pinal County, State of Arizona.

Dated: 12/07/07

ASARCO LLC Robert Bacon
Owner Agent/Print & Sign

P.O. Box 8
Address

Hayden, Arizona 85235
City/State/Zip

MAP OF MINING CLAIM LOCATION

1. The name of the claim is Silver Leaf. This claim is 1500' long and 600' wide and oriented in an northwest-southeast direction. All end centers, corners, and location monuments will be set with 2" X 2" X 60" posts set in rock cairns and will have metal tags with location information shown on them.
2. The bearing and distance between corners is as follows:
   Beginning at the southeast end center,
   Thence 300 feet in a southwesterly bearing being the southwest corner,
   Thence 1500 feet in a northwesterly bearing being the northwest corner,
   Thence 300 feet in a northeasterly bearing being the northwest end center,
   Thence 300 feet in a northeasterly bearing being the northeast corner,
   Thence 1500 feet in a southeasterly bearing being the southeast corner,
   Thence 300 feet in a southwesterly bearing being the southeast end center and point of beginnng.
3. The location monument is located 350 feet in a northwesterly bearing of said southeast end center and the location notice is contained within the rock cairn.
4. The northeast end center is approximately 3867' west and 1935' north from the southeast corner of Section 1, Township 3 South, Range 13 East, Gila and Salt River Base and Meridian, Pinal County, Arizona, Mineral Creek Mining District.

RECEIVED
B.L.M. AZ STATE OFFICE
2008 FEB -7 P 12:24
PHOENIX, AZ

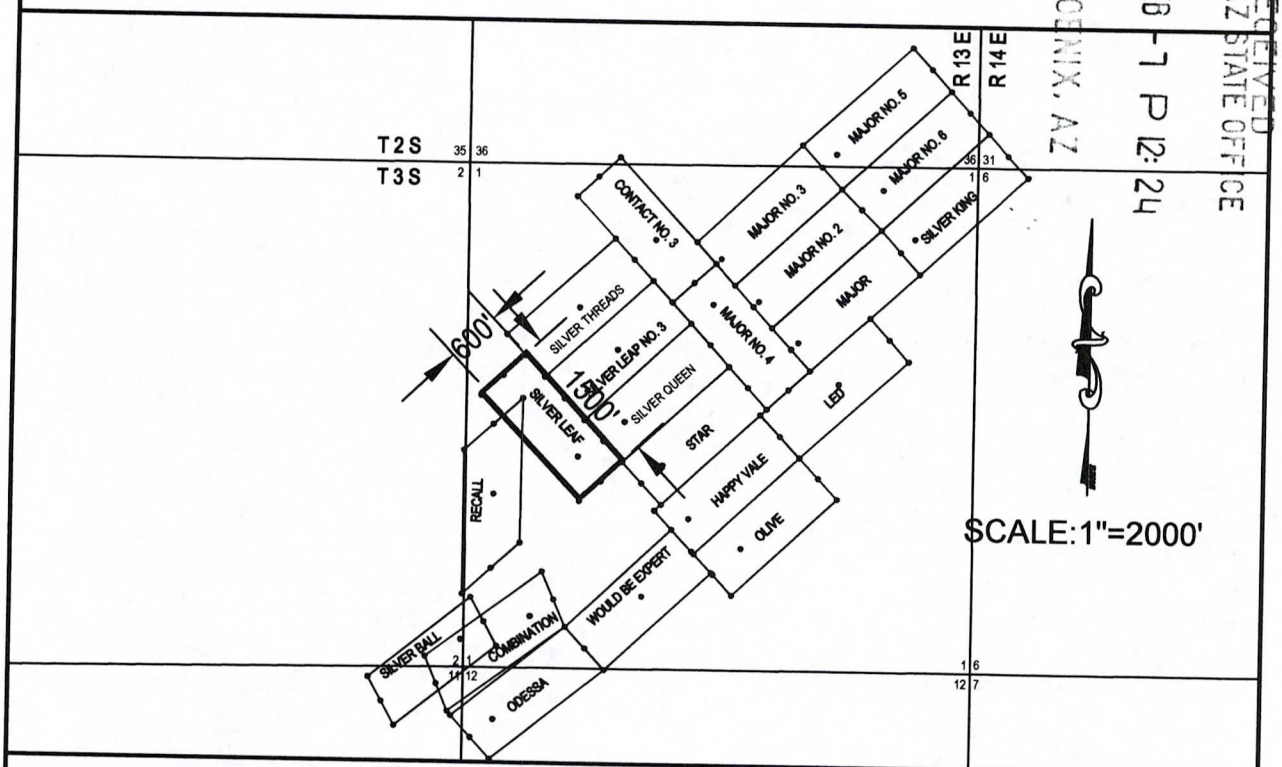

The location of the claim lies in the NW $\frac{1}{4}$ of the SW $\frac{1}{4}$ of Section 1 T3S, R13E G&SRBM, Mineral Creek Mining District.

Date: 12/07/07 Agent/Print & Sign: Robert Green

(2)

When recorded return to:
ATTN: Sterling Cook, Pd.D
ASARCO LLC – Ray Complex
P.O. Box 8
Hayden, Arizona 85235

OFFICIAL RECORDS OF
PINAL COUNTY RECORDER
LAURA DEAN-LYTLE

DATE/TIME: 02/06/08 1423
FEE: $13.00
PAGES: 2
FEE NUMBER: 2008-011379

RECEIVED
B.L.M. AZ STATE OFFICE
2008 FEB -7 P 12: 24
PHOENIX, AZ

NOTICE OF MINING CLAIM

1. TYPE OF NOTICE: ☐ Location ☒ Amendment AMC 67116

2. TYPE OF CLAIM: ☐ Placer ☒ Lode

3. The name and address of the Locator is:
Name: ASARCO LLC – Ray Complex
Address: P.O. Box 8
City/State/Zip: Hayden, Arizona 85235

4. The name of the claim is Silver King.

5. The date of the location is: 12/18/07

16. The claim is 1500 feet long and 600 feet wide. The distance from the location monument to the southwest end center of the claim is 200' in a southwesterly direction and 1300' in a northeasterly direction to the northeast end center.

7. The general course of the claim is from the northeast to the southwest.

8. The location of the claim with reference to a natural object or permanent monument is 795' west and 4371' north of southeast corner of Section 1, T3S., R13E.

9. The location of the claim lies in the NE ¼ of the NE ¼ of Section 1, Township 3 South, Range 13 East, Gila & Salt River Base and Meridian; Mineral Creek Mining District, Pinal County, State of Arizona.

Dated: 12/18/07

ASARCO LLC Robert Green
Owner Agent/Print & Sign

P.O. Box 8
Address

Hayden, Arizona 85235
City/State/Zip

MAP OF MINING CLAIM LOCATION

1. The name of the claim is Silver King. This claim is 1500' long and 600' wide and oriented in an northeast-southwest direction. All end centers, corners, and location monuments will be set with 2" X 2" X 60" posts set in rock cairns and will have metal tags with location information shown on them.
2. The bearing and distance between corners is as follows:
   Beginning at the southwest end center,
   Thence 300 feet in a northwesterly bearing being the northwest corner,
   Thence 1500 feet in a northeasterly bearing being the northeast corner,
   Thence 300 feet in a southeasterly bearing being the northeast end center,
   Thence 300 feet in a southeasterly bearing being the southeast corner,
   Thence 1500 feet in a southwesterly bearing being the southwest corner,
   Thence 300 feet in a northwesterly bearing being the southwest end center and point of beginnng.
3. The location monument is located 200 feet in a northeasterly bearing of said southwest end center and the location notice is contained within the rock cairn.
4. The southwest end center is approximately 795' west and 4371' north from the southeast corner of Section 1, Township 3 South, Range 13 East, Gila and Salt River Base and Meridian, Pinal County, Arizona, Mineral Creek Mining District.

RECEIVED
B.L.M. AZ STATE OFFICE
2008 FEB -7 P 12: 24
PHOENIX, AZ

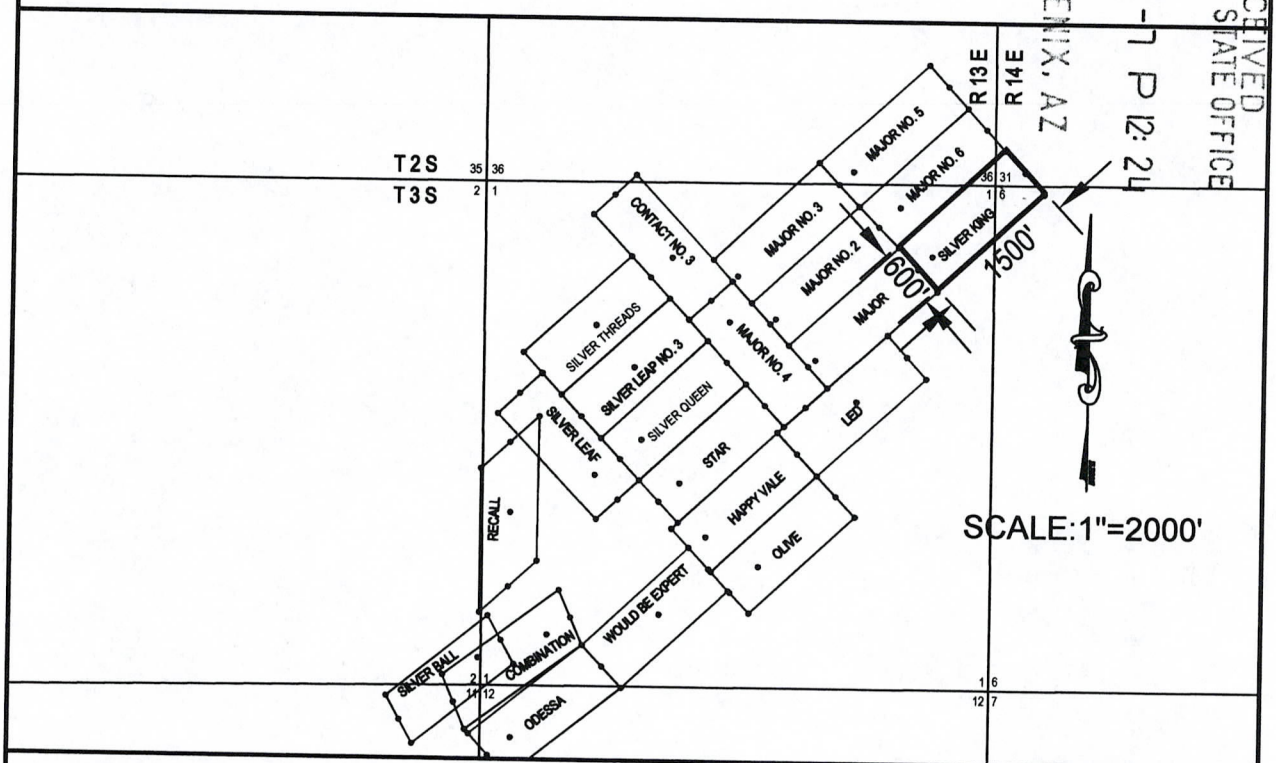

The location of the claim lies in the NE $\frac{1}{4}$ of the NE $\frac{1}{4}$ of Section 1 T3S, R13E G&SRBM, Mineral Creek Mining District.

Date: 12/18/07 Agent/Print & Sign: Robert Green

When recorded return to:
ATTN: Sterling Cook, Pd.D
ASARCO LLC – Ray Complex
P.O. Box 8
Hayden, Arizona 85235

OFFICIAL RECORDS OF
PINAL COUNTY RECORDER
LAURA DEAN-LYTLE

DATE/TIME: 02/06/08 1423
FEE: $13.00
PAGES: 2
FEE NUMBER: 2008-011380

NOTICE OF MINING CLAIM

1. TYPE OF NOTICE: ☐ Location ☒ Amendment AMC 67115

2. TYPE OF CLAIM: ☐ Placer ☒ Lode

3. The name and address of the Locator is:
Name: ASARCO LLC – Ray Complex
Address: P.O. Box 8
City/State/Zip: Hayden, Arizona 85235

RECEIVED
B.L.M. AZ STATE OFFICE
2008 FEB -7 P 12: 24
PHOENIX, AZ

4. The name of the claim is Silverball.

5. The date of the location is: 11/28/07

20. The claim is 1500 feet long and 600 feet wide. The distance from the location monument to the southwest end center of the claim is 1200' in a southwesterly direction and 300' in a northeasterly direction to the northeast end center.

7. The general course of the claim is from the southwest to the northeast.

8. The location of the claim with reference to a natural object or permanent monument is 2690' west and 984' north of southeast corner of Section 1, T3S., R13E.

9. The location of the claim lies in the SE ¼ of the SE ¼ of Section 2, Township 3 South, Range 13 East, Gila & Salt River Base and Meridian; Mineral Creek Mining District, Pinal County, State of Arizona.

Dated: 11/28/07

ASARCO LLC Robert Green
Owner Agent/Print & Sign

P.O. Box 8
Address

Hayden, Arizona 85235
City/State/Zip

MAP OF MINING CLAIM LOCATION

1. The name of the claim is Silverball. This claim is 1500' long and 600' wide and oriented in an southwest-northeast direction. All end centers, corners, and location monuments will be set with 2" X 2" X 60" posts set in rock cairns and will have metal tags with location information shown on them.
2. The bearing and distance between corners is as follows:
   Beginning at the southwest end center,
   Thence 300 feet in a northwesterly bearing being the northwest corner,
   Thence 1500 feet in a northeasterly bearing being the northeast corner,
   Thence 300 feet in a southeasterly bearing being the northeast end center,
   Thence 300 feet in a southeasterly bearing being the southeast corner,
   Thence 1500 feet in a southwesterly bearing being the southwest corner,
   Thence 300 feet in a northwesterly bearing being the southwest end center and point of beginnng.
3. The location monument is located 1200 feet in a northeasterly bearing of said southwest end center and the location notice is contained within the rock cairn.
4. The southwest end center is approximately 6110' west and 380' south from the southeast corner of Section 1, Township 3 South, Range 13 East, Gila and Salt River Base and Meridian, Pinal County, Arizona, Mineral Creek Mining District.

B.L.M. AZ STATE OFFICE
2008 FEB -7 P 12: 25
RECEIVED
PHOENIX, AZ

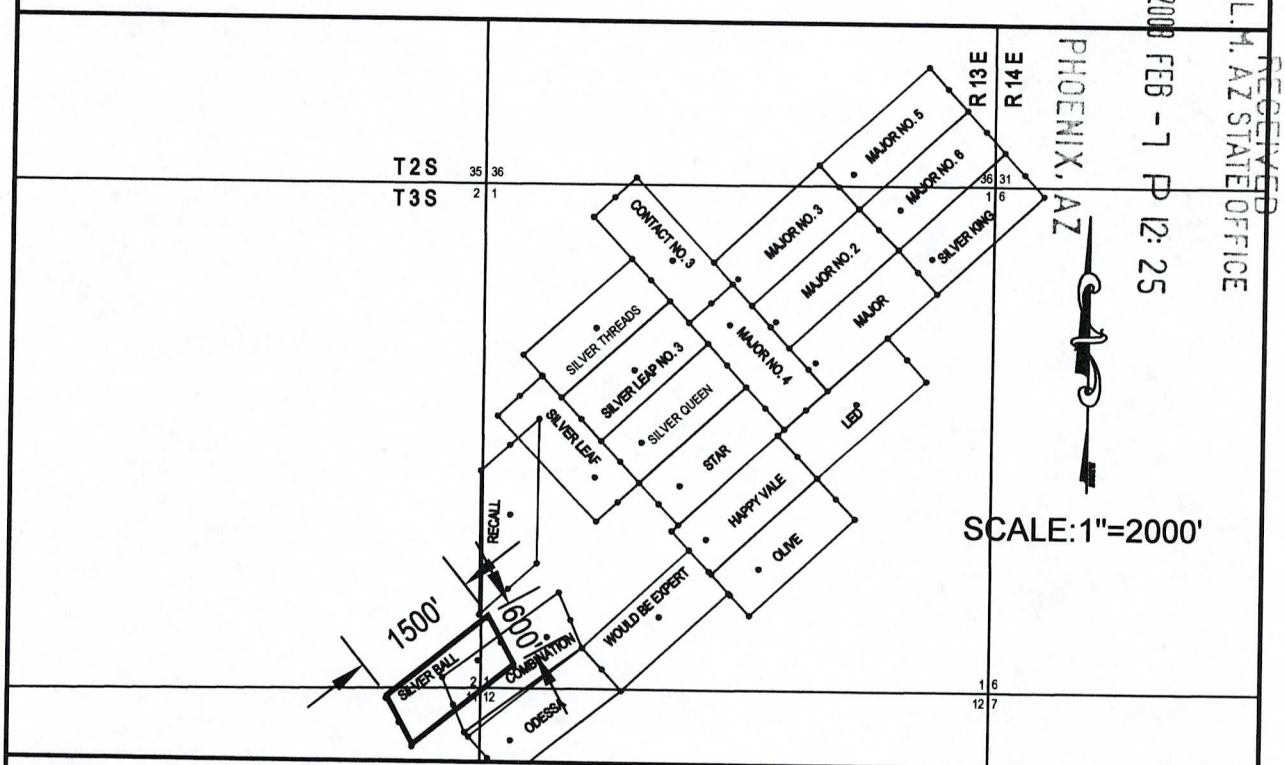

The location of the claim lies in the SE $\frac{1}{4}$ of the SE $\frac{1}{4}$ of Section 2 T3S, R13E G&SRBM, Mineral Creek Mining District.

Date: 11/29/07 Agent/Print & Sign: Robert Beam

OFFICIAL RECORDS OF
PINAL COUNTY RECORDER
LAURA DEAN-LYTLE

DATE/TIME: 02/06/08 1423
FEE: $13.00
PAGES: 2
FEE NUMBER: 2008-011381

When recorded return to:
ATTN: Sterling Cook, Pd.D
ASARCO LLC – Ray Complex
P.O. Box 8
Hayden, Arizona 85235

RECEIVED
B.L.M. AZ STATE OFFICE
2008 FEB -7 P 12: 25
PHOENIX, AZ

NOTICE OF MINING CLAIM

1. TYPE OF NOTICE: ☐ Location ☒ Amendment AMC 67110

2. TYPE OF CLAIM: ☐ Placer ☒ Lode

3. The name and address of the Locator is:
Name: ASARCO LLC – Ray Complex
Address: P.O. Box 8
City/State/Zip: Hayden, Arizona 85235

4. The name of the claim is Recall.

5. The date of the location is: 11/28/07

19. The claim is 1500 feet long and 600 feet wide. The distance from the location monument to the south end center of the claim is 750' in a southerly direction and 750' in a northerly direction to the north end center.

7. The general course of the claim is from the north to the south.

8. The location of the claim with reference to a natural object or permanent monument is 4991' west and 1016' north of southeast corner of Section 1, T3S., R13E.

9. The location of the claim lies in the NW ¼ of the SW ¼ of Section 1, Township 3 South, Range 13 East, Gila & Salt River Base and Meridian; Mineral Creek Mining District, Pinal County, State of Arizona.

Dated: 11/28/07

ASARCO LLC Robert Beale
Owner Agent/Print & Sign

P.O. Box 8
Address

Hayden, Arizona 85235
City/State/Zip

MAP OF MINING CLAIM LOCATION

1. The name of the claim is Recall. This claim is 1500' long and 600' wide and oriented in an northeast-southwest direction. All end centers, corners, and location monuments will be set with 2" X 2" X 60" posts set in rock cairns and will have metal tags with location information shown on them.
2. The bearing and distance between corners is as follows:
   Beginning at the south end center,
   Thence 300 feet in a southwesterly bearing being the southwest corner,
   Thence 1500 feet in a north bearing being the northwest corner,
   Thence 300 feet in a northeasterly bearing being the north end center,
   Thence 300 feet in a northeasterly bearing being the northeast corner,
   Thence 1500 feet in a south bearing being the southeast corner,
   Thence 300 feet in a southwesterly bearing being the south end center and point of beginnng.
3. The location monument is located 750 feet in a north bearing of said south end center and the location notice is contained within the rock cairn.
4. The southwest end center is approximately 4991' west and 1016' north from the southeast corner of Section 1, Township 3 South, Range 13 East, Gila and Salt River Base and Meridian, Pinal County, Arizona, Mineral Creek Mining District.

RECEIVED
B.L.M. AZ STATE OFFICE
2008 FEB -7 P 12:25
PHOENIX, AZ

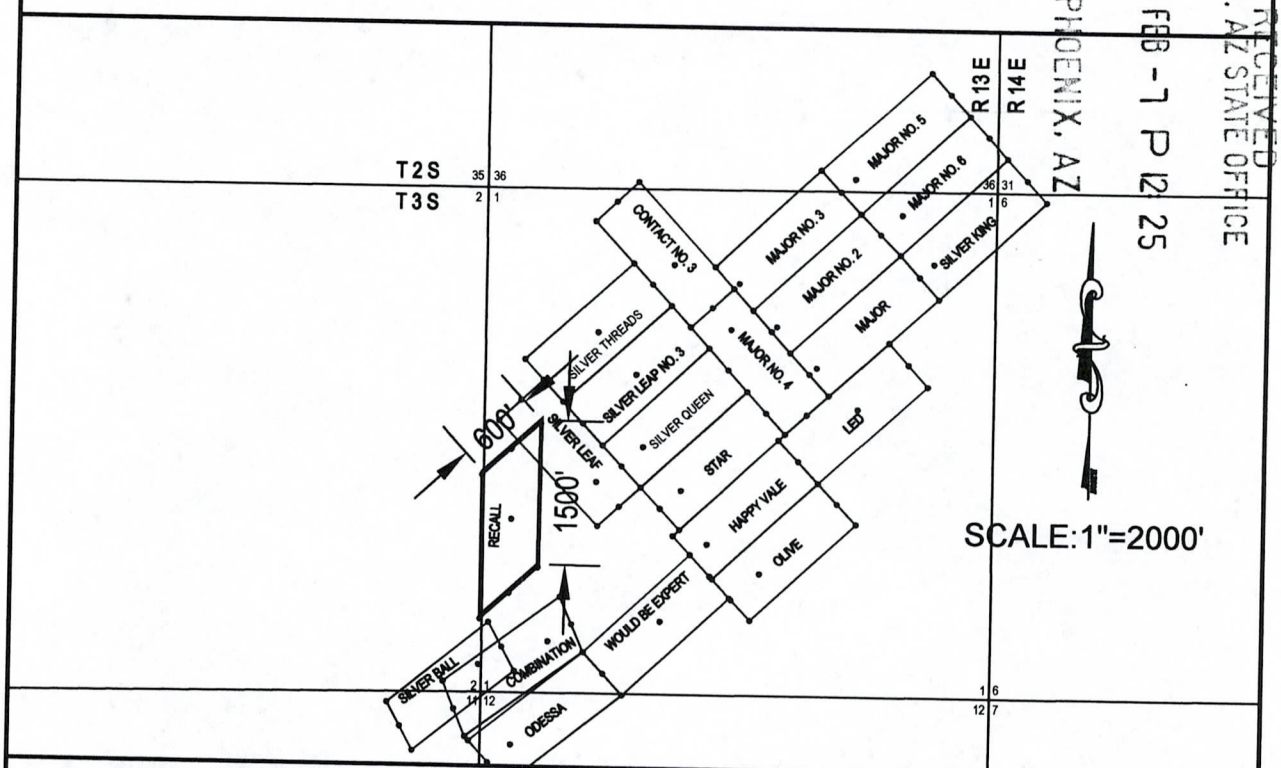

The location of the claim lies in the NW $\frac{1}{4}$ of the SW $\frac{1}{4}$ of Section 1 T3S, R13E G&SRBM, Mineral Creek Mining District.

Date: 11/28/07 Agent/Print & Sign: Robert Breen

2

When recorded return to:
ATTN: Sterling Cook, Pd.D
ASARCO LLC – Ray Complex
P.O. Box 8
Hayden, Arizona 85235

OFFICIAL RECORDS OF
PINAL COUNTY RECORDER
LAURA DEAN-LYTLE

DATE/TIME: 02/06/08 1423
FEE: $13.00
PAGES: 2
FEE NUMBER: 2008-011382

NOTICE OF MINING CLAIM

1. TYPE OF NOTICE: ☐ Location ☒ Amendment AMC 67109

2. TYPE OF CLAIM: ☐ Placer ☒ Lode

3. The name and address of the Locator is:
Name: ASARCO LLC – Ray Complex
Address: P.O. Box 8
City/State/Zip: Hayden, Arizona 85235

RECEIVED
B.L.M. AZ STATE OFFICE
2008 FEB -7 P 12: 25
PHOENIX, AZ

4. The name of the claim is Olive.

5. The date of the location is: 12/06/07

18. The claim is 1500 feet long and 600 feet wide. The distance from the location monument to the southwest end center of the claim is 400' in a southwesterly direction and 1100' in a northeasterly direction to the northeast end center.

7. The general course of the claim is from the northeast to the southwest.

8. The location of the claim with reference to a natural object or permanent monument is 2690' west and 984' north of southeast corner of Section 1, T3S., R13E.

9. The location of the claim lies in the SW ¼ of the SE ¼ of Section 1, Township 3 South, Range 13 East, Gila & Salt River Base and Meridian; Mineral Creek Mining District, Pinal County, State of Arizona.

Dated: 12/06/07

ASARCO LLC Robert Brown
Owner

Agent/Print & Sign

P.O. Box 8
Address

Hayden, Arizona 85235
City/State/Zip

MAP OF MINING CLAIM LOCATION

1. The name of the claim is Olive. This claim is 1500' long and 600' wide and oriented in an northeast-southwest direction. All end centers, corners, and location monuments will be set with 2" X 2" X 60" posts set in rock cairns and will have metal tags with location information shown on them.
2. The bearing and distance between corners is as follows:
   Beginning at the southwest end center,
   Thence 300 feet in a northwesterly bearing being the northwest corner,
   Thence 1500 feet in a northeasterly bearing being the northeast corner,
   Thence 300 feet in a southeasterly bearing being the northeast end center,
   Thence 300 feet in a southeasterly bearing being the southeast corner,
   Thence 1500 feet in a southwesterly bearing being the southwest corner,
   Thence 300 feet in a northwesterly bearing being the southwest end center and point of beginnng.
3. The location monument is located 400 feet in a northeasterly bearing of said southwest end center and the location notice is contained within the rock cairn.
4. The southwest end center is approximately 2690' west and 984' north from the southeast corner of Section 1, Township 3 South, Range 13 East, Gila and Salt River Base and Meridian, Pinal County, Arizona, Mineral Creek Mining District.

RECEIVED
B.L.M. AZ STATE OFFICE
2008 FEB -7 P 12:25
PHOENIX, AZ

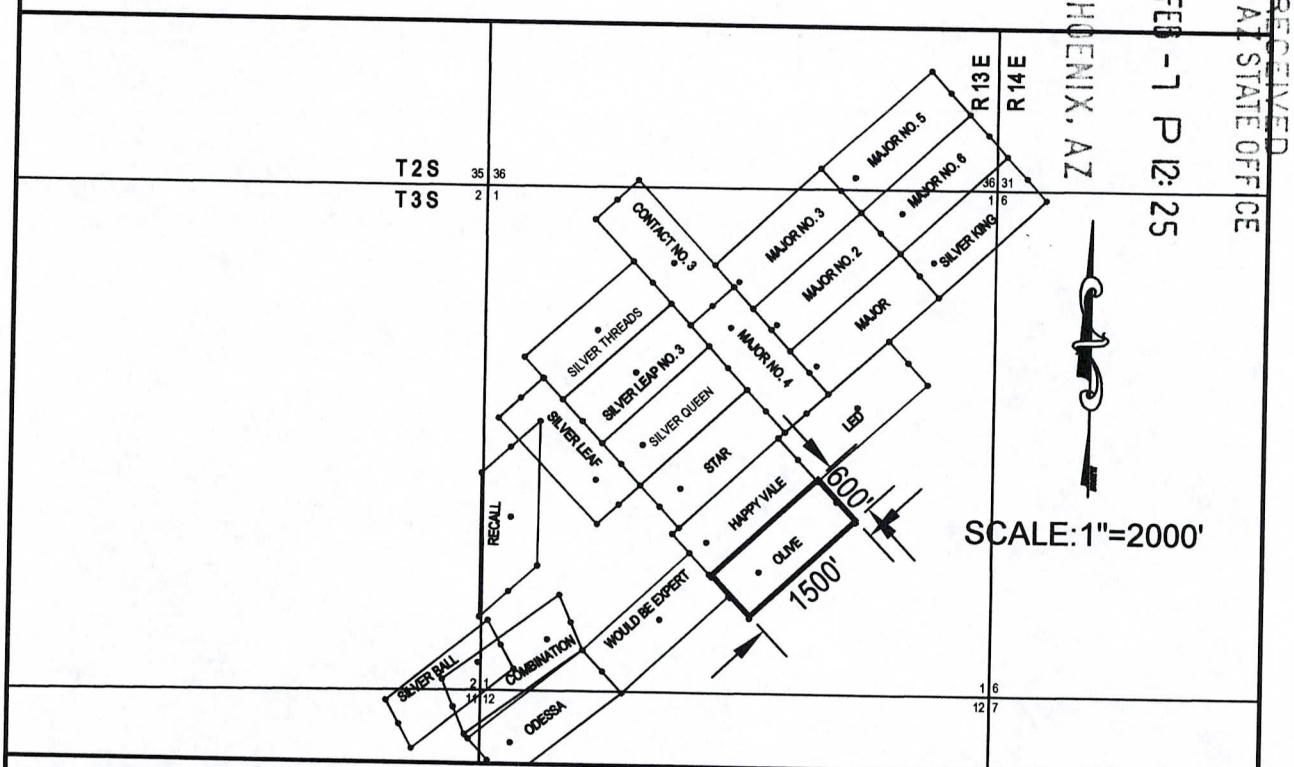

The location of the claim lies in the SW $\frac{1}{4}$ of the SE $\frac{1}{4}$ of Section 1 T3S, R13E G&SRBM, Mineral Creek Mining District.

Date: 12/06/07 Agent/Print & Sign: Robert Beers

When recorded return to:
ATTN: Sterling Cook, Pd.D
ASARCO LLC – Ray Complex
P.O. Box 8
Hayden, Arizona 85235

OFFICIAL RECORDS OF
PINAL COUNTY RECORDER
LAURA DEAN-LYTLE

DATE/TIME: 02/06/08 1423
FEE: $13.00
PAGES: 2
FEE NUMBER: 2008-011383

RECEIVED
B.L.M. AZ STATE OFFICE
2008 FEB -7 P 12: 25
PHOENIX, AZ

NOTICE OF MINING CLAIM

1. TYPE OF NOTICE: ☐ Location ☒ Amendment AMC 67108

2. TYPE OF CLAIM: ☐ Placer ☒ Lode

3. The name and address of the Locator is:
Name: ASARCO LLC – Ray Complex
Address: P.O. Box 8
City/State/Zip: Hayden, Arizona 85235

4. The name of the claim is Odessa.

5. The date of the location is: 11/28/07

17. The claim is 1500 feet long and 600 feet wide. The distance from the location monument to the southwest end center of the claim is 300' in a southwesterly direction and 1200' in a northeasterly direction to the northeast end center.

7. The general course of the claim is from the northeast to the southwest.

8. The location of the claim with reference to a natural object or permanent monument is 5179' west and 739' south of southeast corner of Section 1, T3S., R13E.

9. The location of the claim lies in the NW ¼ of the NW ¼ of Section 12, Township 3 South, Range 13 East, Gila & Salt River Base and Meridian; Mineral Creek Mining District, Pinal County, State of Arizona.

Dated: 11/28/07

ASARCO LLC Robert Green
Owner Agent/Print & Sign

P.O. Box 8
Address

Hayden, Arizona 85235
City/State/Zip

MAP OF MINING CLAIM LOCATION

1. The name of the claim is Odessa. This claim is 1500' long and 600' wide and oriented in an northeast-southwest direction. All end centers, corners, and location monuments will be set with 2" X 2" X 60" posts set in rock cairns and will have metal tags with location information shown on them.
2. The bearing and distance between corners is as follows:
   Beginning at the southwest end center,
   Thence 300 feet in a northwesterly bearing being the northwest corner,
   Thence 1500 feet in a northeasterly bearing being the northeast corner,
   Thence 300 feet in a southeasterly bearing being the northeast end center,
   Thence 300 feet in a southeasterly bearing being the southeast corner,
   Thence 1500 feet in a southwesterly bearing being the southwest corner,
   Thence 300 feet in a northwesterly bearing being the southwest end center and point of beginnng.
3. The location monument is located 300 feet in a northeasterly bearing of said southwest end center and the location notice is contained within the rock cairn.
4. The southwest end center is approximately 5179' west and 739' south from the southeast corner of Section 1, Township 3 South, Range 13 East, Gila and Salt River Base and Meridian, Pinal County, Arizona, Mineral Creek Mining District.

RECEIVED
B.L.M. AZ STATE OFFICE
2008 FEB -7 P 12: 25
PHOENIX, AZ

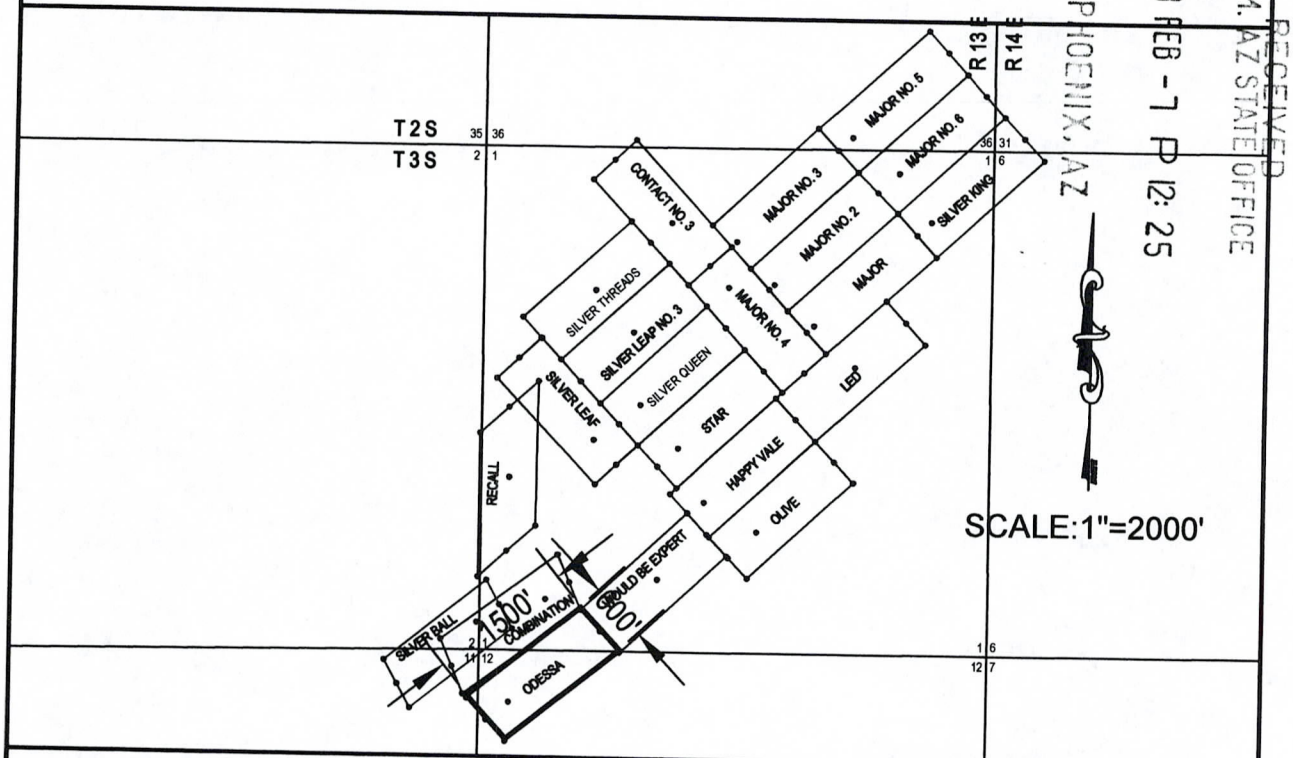

The location of the claim lies in the NW $\frac{1}{4}$ of the NW $\frac{1}{4}$ of Section 12 T3S, R13E G&SRBM, Mineral Creek Mining District.

Date: 1/28/08 Agent/Print & Sign: Robert Breen

When recorded return to:
ATTN: Sterling Cook, Pd.D
ASARCO LLC – Ray Complex
P.O. Box 8
Hayden, Arizona 85235

OFFICIAL RECORDS OF
PINAL COUNTY RECORDER
LAURA DEAN-LYTLE

DATE/TIME: 02/06/08 1423
FEE: $13.00
PAGES: 2
FEE NUMBER: 2008-011384

NOTICE OF MINING CLAIM

1. TYPE OF NOTICE: ☐ Location ☒ Amendment AMC 67054

2. TYPE OF CLAIM: ☐ Placer ☒ Lode

3. The name and address of the Locator is:
Name: ASARCO LLC – Ray Complex
Address: P.O. Box 8
City/State/Zip: Hayden, Arizona 85235

RECEIVED
B.L.M. AZ STATE OFFICE
2008 FEB -7 P 12: 25
PHOENIX, AZ

4. The name of the claim is Major No. 6

5. The date of the location is: 12/18/07

14. The claim is 1500 feet long and 600 feet wide. The distance from the location monument to the southwest end center of the claim is 300' in a southwesterly direction and 1200' in a northeasterly direction to the northeast end center.

7. The general course of the claim is from the northeast to the southwest.

8. The location of the claim with reference to a natural object or permanent monument is 1205' west and 4809' north of southeast corner of Section 1, T3S., R13E.

9. The location of the claim lies in the NE ¼ of the NE ¼ of Section 1, Township 3 South, Range 13 East, Gila & Salt River Base and Meridian; Mineral Creek Mining District, Pinal County, State of Arizona.

Dated: 12/18/07

ASARCO LLC Robert Jones
Owner Agent/Print & Sign

P.O. Box 8
Address

Hayden, Arizona 85235
City/State/Zip

MAP OF MINING CLAIM LOCATION

1. The name of the claim is Major No. 6. This claim is 1500' long and 600' wide and oriented in an northeast-southwest direction. All end centers, corners, and location monuments will be set with 2" X 2" X 60" posts set in rock cairns and will have metal tags with location information shown on them.
2. The bearing and distance between corners is as follows:
   Beginning at the southwest end center,
   Thence 300 feet in a northwesterly bearing being the northwest corner,
   Thence 1500 feet in a northeasterly bearing being the northeast corner,
   Thence 300 feet in a southeasterly bearing being the northeast end center,
   Thence 300 feet in a southeasterly bearing being the southeast corner,
   Thence 1500 feet in a southwesterly bearing being the southwest corner,
   Thence 300 feet in a northwesterly bearing being the southwest end center and point of beginnng.
3. The location monument is located 300 feet in a northeasterly bearing of said southwest end center and the location notice is contained within the rock cairn.
4. The southwest end center is approximately 1205' west and 4809' north from the southeast corner of Section 1, Township 3 South, Range 13 East, Gila and Salt River Base and Meridian, Pinal County, Arizona, Mineral Creek Mining District.

RECEIVED
B.L.M. AZ STATE OFFICE
2008 FEB -7 P 12: 25
PHOENIX, AZ

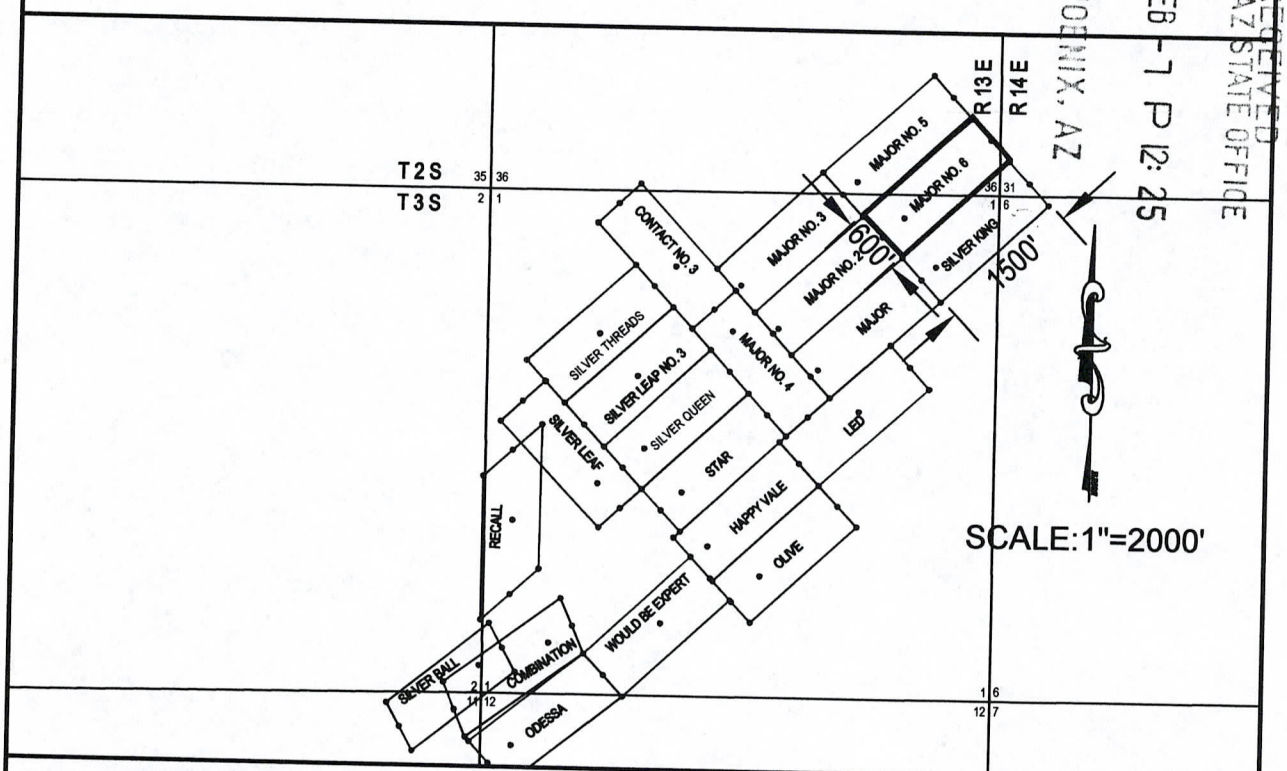

The location of the claim lies in the NE $\frac{1}{4}$ of the NE $\frac{1}{4}$ of Section 1 T3S, R13E G&SRBM, Mineral Creek Mining District.

Date: 12/28/07 Agent/Print & Sign: Robert Green

When recorded return to:
ATTN: Sterling Cook, Pd.D
ASARCO LLC – Ray Complex
P.O. Box 8
Hayden, Arizona 85235

OFFICIAL RECORDS OF
PINAL COUNTY RECORDER
LAURA DEAN-LYTLE

DATE/TIME: 02/06/08 1423
FEE: $13.00
PAGES: 2
FEE NUMBER: 2008-011385

NOTICE OF MINING CLAIM

1. TYPE OF NOTICE: ☐ Location ☒ Amendment AMC 67053

2. TYPE OF CLAIM: ☐ Placer ☒ Lode

3. The name and address of the Locator is:
Name: ASARCO LLC – Ray Complex
Address: P.O. Box 8
City/State/Zip: Hayden, Arizona 85235

RECEIVED
B.L.M. AZ STATE OFFICE
2008 FEB -7 P 12: 25
PHOENIX, AZ

4. The name of the claim is Major No. 5

5. The date of the location is: 12/18/07

13. The claim is 1500 feet long and 600 feet wide. The distance from the location monument to the southwest end center of the claim is 200' in a southwesterly direction and 1300' in a northeasterly direction to the northeast end center.

7. The general course of the claim is from the northeast to the southwest.

8. The location of the claim with reference to a natural object or permanent monument is 1620' west and 5248' north of southeast corner of Section 1, T3S., R13E.

9. The location of the claim lies in the SW ¼ of the SE ¼ of Section 36, Township 2 South, Range 13 East, Gila & Salt River Base and Meridian; Mineral Creek Mining District, Pinal County, State of Arizona.

Dated: 12/18/02

ASARCO LLC Robert Bacon
Owner Agent/Print & Sign

P.O. Box 8
Address

Hayden, Arizona 85235
City/State/Zip

MAP OF MINING CLAIM LOCATION

1. The name of the claim is Major No. 5. This claim is 1500' long and 600' wide and oriented in an northeast-southwest direction. All end centers, corners, and location monuments will be set with 2" X 2" X 60" posts set in rock cairns and will have metal tags with location information shown on them.
2. The bearing and distance between corners is as follows:
   Beginning at the southwest end center,
   Thence 300 feet in a northwesterly bearing being the northwest corner,
   Thence 1500 feet in a northeasterly bearing being the northeast corner,
   Thence 300 feet in a southeasterly bearing being the northeast end center,
   Thence 300 feet in a southeasterly bearing being the southeast corner,
   Thence 1500 feet in a southwesterly bearing being the southwest corner,
   Thence 300 feet in a northwesterly bearing being the southwest end center and point of beginnng.
3. The location monument is located 200 feet in a northeasterly bearing of said southwest end center and the location notice is contained within the rock cairn.
4. The southwest end center is approximately 1620' west and 5248' north from the southeast corner of Section 1, Township 3 South, Range 13 East, Gila and Salt River Base and Meridian, Pinal County, Arizona, Mineral Creek Mining District.

RECEIVED
B.L.M. AZ STATE OFFICE
2008 FEB -7 P 12:25
PHOENIX, AZ

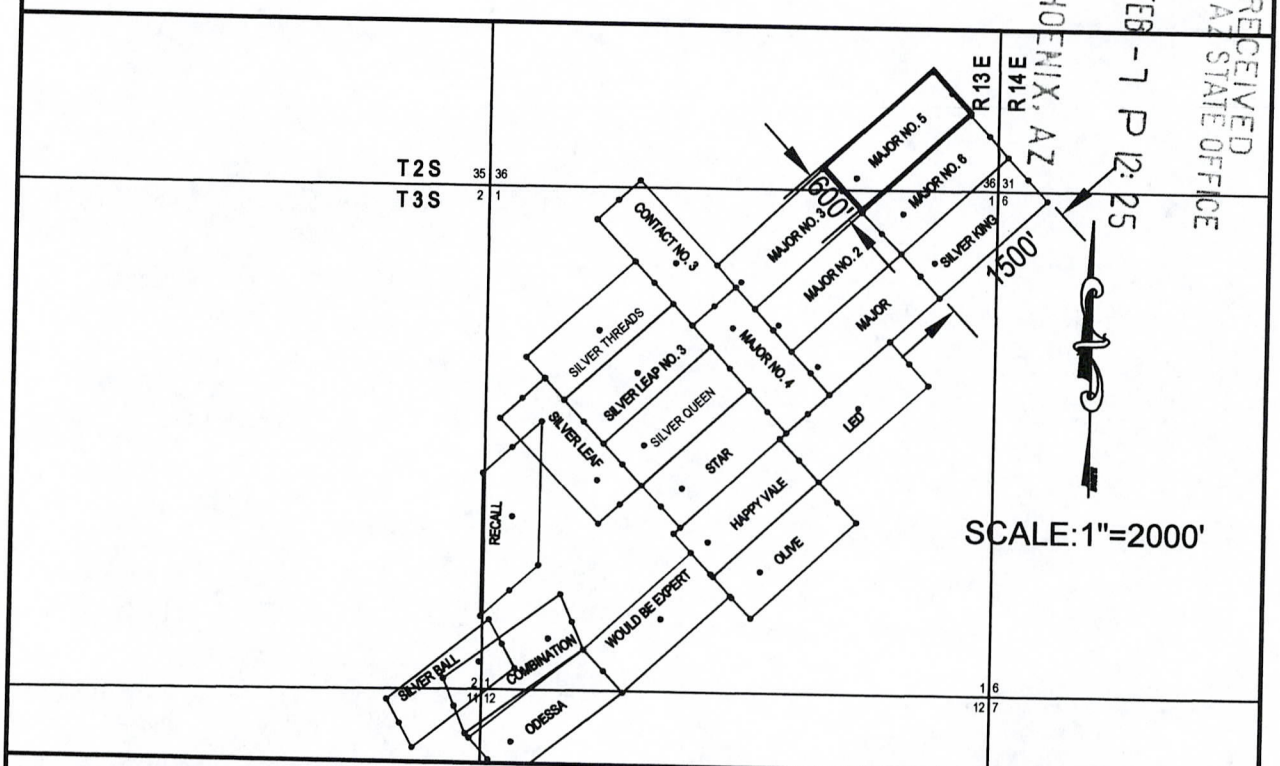

The location of the claim lies in the SW $\frac{1}{4}$ of the SE $\frac{1}{4}$ of Section 36 T2S, R13E G&SRBM, Mineral Creek Mining District.

Date: 12/8/07 Agent/Print & Sign: Robert Breen

When recorded return to:
ATTN: Sterling Cook, Pd.D
ASARCO LLC – Ray Complex
P.O. Box 8
Hayden, Arizona 85235

OFFICIAL RECORDS OF
PINAL COUNTY RECORDER
LAURA DEAN-LYTLE

DATE/TIME: 02/06/08 1423
FEE: $13.00
PAGES: 2
FEE NUMBER: 2008-011386

NOTICE OF MINING CLAIM

1. TYPE OF NOTICE: ☐ Location ☒ Amendment AMC 67052

2. TYPE OF CLAIM: ☐ Placer ☒ Lode

3. The name and address of the Locator is:
Name: ASARCO LLC – Ray Complex
Address: P.O. Box 8
City/State/Zip: Hayden, Arizona 85235

RECEIVED
B.L.M. AZ STATE OFFICE
2008 FEB -7 P 12: 25
PHOENIX, AZ

4. The name of the claim is Major No. 4

5. The date of the location is: 12/07/07

12. The claim is 1500 feet long and 600 feet wide. The distance from the location monument to the southeast end center of the claim is 1200' in a southeasterly direction and 300' in a northwesterly direction to the northwest end center.

7. The general course of the claim is from the southeast to the northwest.

8. The location of the claim with reference to a natural object or permanent monument is 1933' west and 2918' north of southeast corner of Section 1, T3S., R13E.

9. The location of the claim lies in the SE ¼ of the NW ¼ of Section 1, Township 3 South, Range 13 East, Gila & Salt River Base and Meridian; Mineral Creek Mining District, Pinal County, State of Arizona.

Dated: 12/07/07

ASARCO LLC Robert Green
Owner Agent/Print & Sign

P.O. Box 8
Address

Hayden, Arizona 85235
City/State/Zip

MAP OF MINING CLAIM LOCATION

1. The name of the claim is Major No.4. This claim is 1500' long and 600' wide and oriented in an southeast-northwest direction. All end centers, corners, and location monuments will be set with 2" X 2" X 60" posts set in rock cairns and will have metal tags with location information shown on them.
2. The bearing and distance between corners is as follows:
   Beginning at the southeast end center,
   Thence 300 feet in a southwesterly bearing being the southwest corner,
   Thence 1500 feet in a northwesterly bearing being the northwest corner,
   Thence 300 feet in a northeasterly bearing being the northwest end center,
   Thence 300 feet in a northeasterly bearing being the northeast corner,
   Thence 1500 feet in a southeasterly bearing being the southeast corner,
   Thence 300 feet in a southwesterly bearing being the southeast end center and point of beginnng.
3. The location monument is located 1200 feet in a northwesterly bearing of said southeast end center and the location notice is contained within the rock cairn.
4. The northeast end center is approximately 1933' west and 2918' north from the southeast corner of Section 1, Township 3 South, Range 13 East, Gila and Salt River Base and Meridian, Pinal County, Arizona, Mineral Creek Mining District.

RECEIVED
B.L.M. AZ STATE OFFICE
2008 FEB -7 P 12: 25
PHOENIX, AZ

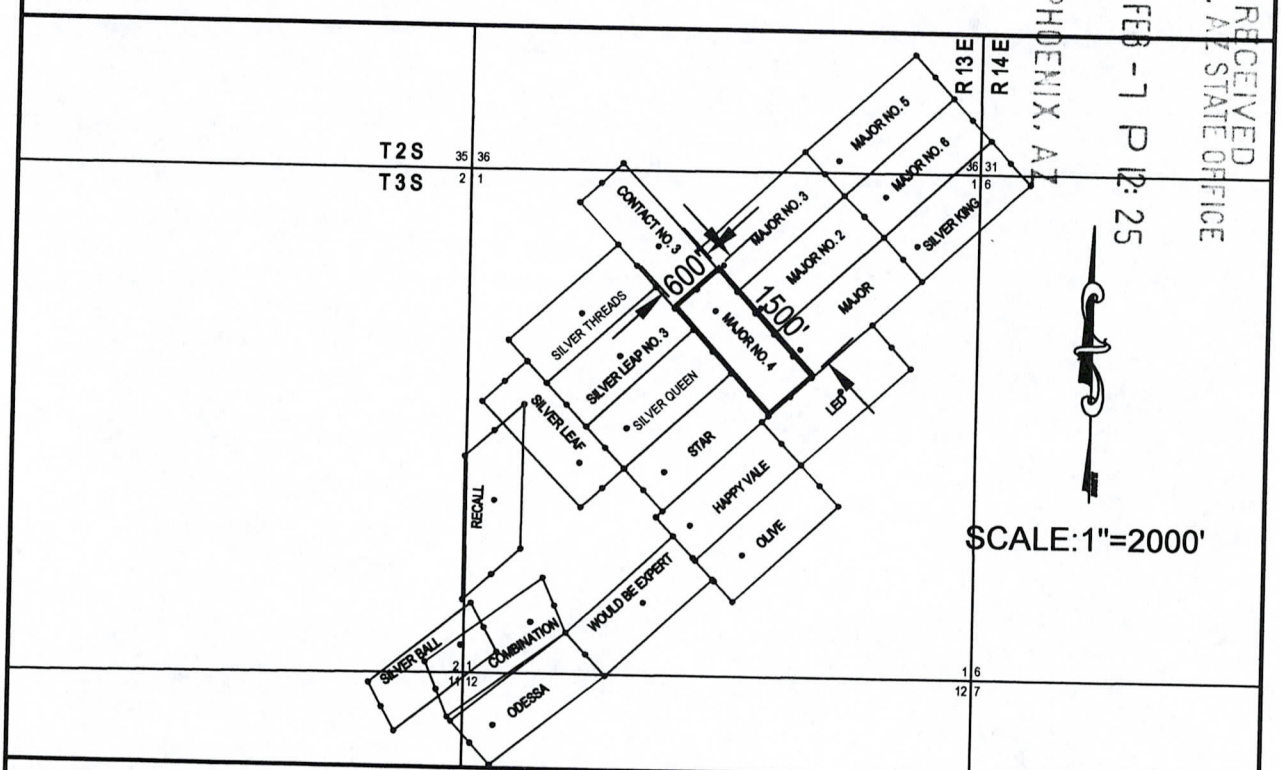

The location of the claim lies in the SE $\frac{1}{4}$ of the NW $\frac{1}{4}$ of Section 1 T3S, R13E G&SRBM, Mineral Creek Mining District.

Date: 12/07/07 Agent/Print & Sign: Robert Bruen

OFFICIAL RECORDS OF
PINAL COUNTY RECORDER
LAURA DEAN-LYTLE

When recorded return to:
ATTN: Sterling Cook, Pd.D
ASARCO LLC – Ray Complex
P.O. Box 8
Hayden, Arizona 85235

DATE/TIME: 02/06/08 1423
FEE: $13.00
PAGES: 2
FEE NUMBER: 2008-011387

NOTICE OF MINING CLAIM

1. TYPE OF NOTICE: ☐ Location ☒ Amendment AMC 67051

2. TYPE OF CLAIM: ☐ Placer ☒ Lode

3. The name and address of the Locator is:
Name: ASARCO LLC – Ray Complex
Address: P.O. Box 8
City/State/Zip: Hayden, Arizona 85235

RECEIVED
B.L.M. AZ STATE OFFICE
2008 FEB -7 P 12: 25
PHOENIX, AZ

4. The name of the claim is Major No. 3

5. The date of the location is: 12/18/07

11. The claim is 1500 feet long and 600 feet wide. The distance from the location monument to the southwest end center of the claim is 75' in a southwesterly direction and 1425' in a northeasterly direction to the northeast end center.

7. The general course of the claim is from the northeast to the southwest.

8. The location of the claim with reference to a natural object or permanent monument is 2708' west and 4224' north of southeast corner of Section 1, T3S., R13E.

9. The location of the claim lies in the NW ¼ of the NE ¼ of Section 1, Township 3 South, Range 13 East, Gila & Salt River Base and Meridian; Mineral Creek Mining District, Pinal County, State of Arizona.

Dated: 12/18/07

ASARCO LLC Robert Dreer
Owner Agent/Print & Sign

P.O. Box 8
Address

Hayden, Arizona 85235
City/State/Zip

MAP OF MINING CLAIM LOCATION

1. The name of the claim is Major No. 3. This claim is 1500' long and 600' wide and oriented in an northeast-southwest direction. All end centers, corners, and location monuments will be set with 2" X 2" X 60" posts set in rock cairns and will have metal tags with location information shown on them.
2. The bearing and distance between corners is as follows:
   Beginning at the southwest end center,
   Thence 300 feet in a northwesterly bearing being the northwest corner,
   Thence 1500 feet in a northeasterly bearing being the northeast corner,
   Thence 300 feet in a southeasterly bearing being the northeast end center,
   Thence 300 feet in a southeasterly bearing being the southeast corner,
   Thence 1500 feet in a southwesterly bearing being the southwest corner,
   Thence 300 feet in a northwesterly bearing being the southwest end center and point of beginnng.
3. The location monument is located 75 feet in a northeasterly bearing of said southwest end center and the location notice is contained within the rock cairn.
4. The southwest end center is approximately 2708' west and 4224' north from the southeast corner of Section 1, Township 3 South, Range 13 East, Gila and Salt River Base and Meridian, Pinal County, Arizona, Mineral Creek Mining District.

RECEIVED
B.L.M. AZ STATE OFFICE
2008 FEB -7 P 12: 25
PHOENIX, AZ

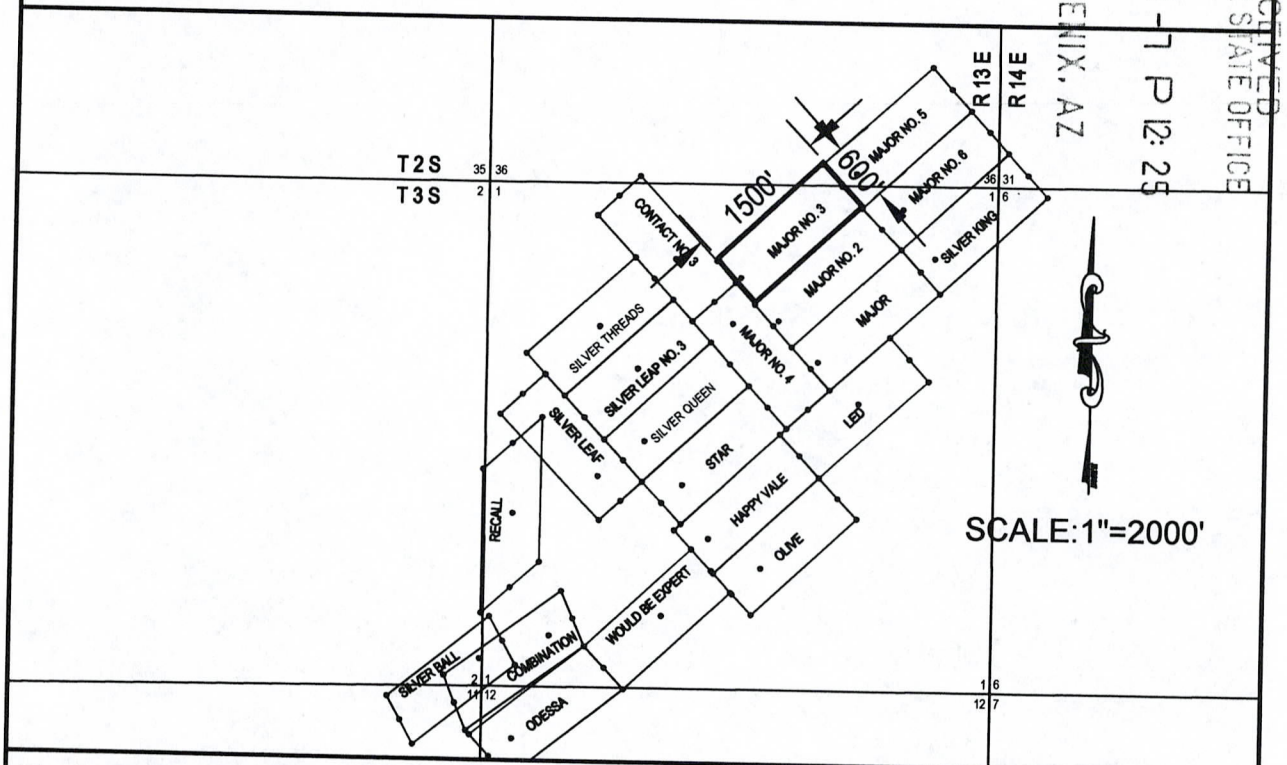

The location of the claim lies in the NW $\frac{1}{4}$ of the NE $\frac{1}{4}$ of Section 1 T3S, R13E G&SRBM, Mineral Creek Mining District.

Date: 12/18/07 Agent/Print & Sign: Robert Breen

When recorded return to:
ATTN: Sterling Cook, Pd.D
ASARCO LLC – Ray Complex
P.O. Box 8
Hayden, Arizona 85235

OFFICIAL RECORDS OF
PINAL COUNTY RECORDER
LAURA DEAN-LYTLE

DATE/TIME: 02/06/08 1423
FEE: $13.00
PAGES: 2
FEE NUMBER: 2008-011388

NOTICE OF MINING CLAIM

1. TYPE OF NOTICE: ☐ Location ☒ Amendment AMC 76050

2. TYPE OF CLAIM: ☐ Placer ☒ Lode

3. The name and address of the Locator is:
Name: ASARCO LLC – Ray Complex
Address: P.O. Box 8
City/State/Zip: Hayden, Arizona 85235

RECEIVED
B.L.M. AZ STATE OFFICE
2008 FEB -7 P 12: 26
PHOENIX, AZ

4. The name of the claim is Major No. 2

5. The date of the location is: 12/8/07

10. The claim is 1500 feet long and 600 feet wide. The distance from the location monument to the southwest end center of the claim is 75' in a southwesterly direction and 1425' in a northeasterly direction to the northeast end center.

7. The general course of the claim is from the northeast to the southwest.

8. The location of the claim with reference to a natural object or permanent monument is 2311' west and 3783' north of southeast corner of Section 1, T3S., R13E.

9. The location of the claim lies in the SW ¼ of the NE ¼ of Section 1, Township 3 South, Range 13 East, Gila & Salt River Base and Meridian; Mineral Creek Mining District, Pinal County, State of Arizona.

Dated: 12/8/07

ASARCO LLC Robert Green
Owner Agent/Print & Sign

P.O. Box 8
Address

Hayden, Arizona 85235
City/State/Zip

MAP OF MINING CLAIM LOCATION

1. The name of the claim is Major No. 2. This claim is 1500' long and 600' wide and oriented in an northeast-southwest direction. All end centers, corners, and location monuments will be set with 2" X 2" X 60" posts set in rock cairns and will have metal tags with location information shown on them.
2. The bearing and distance between corners is as follows:
   Beginning at the southwest end center,
   Thence 300 feet in a northwesterly bearing being the northwest corner,
   Thence 1500 feet in a northeasterly bearing being the northeast corner,
   Thence 300 feet in a southeasterly bearing being the northeast end center,
   Thence 300 feet in a southeasterly bearing being the southeast corner,
   Thence 1500 feet in a southwesterly bearing being the southwest corner,
   Thence 300 feet in a northwesterly bearing being the southwest end center and point of beginnng.
3. The location monument is located 75 feet in a northeasterly bearing of said southwest end center and the location notice is contained within the rock cairn.
4. The southwest end center is approximately 2311' west and 3783' north from the southeast corner of Section 1, Township 3 South, Range 13 East, Gila and Salt River Base and Meridian, Pinal County, Arizona, Mineral Creek Mining District.

RECEIVED
B.L.M. AZ STATE OFFICE
2008 FEB -7 P 12: 26
PHOENIX, AZ

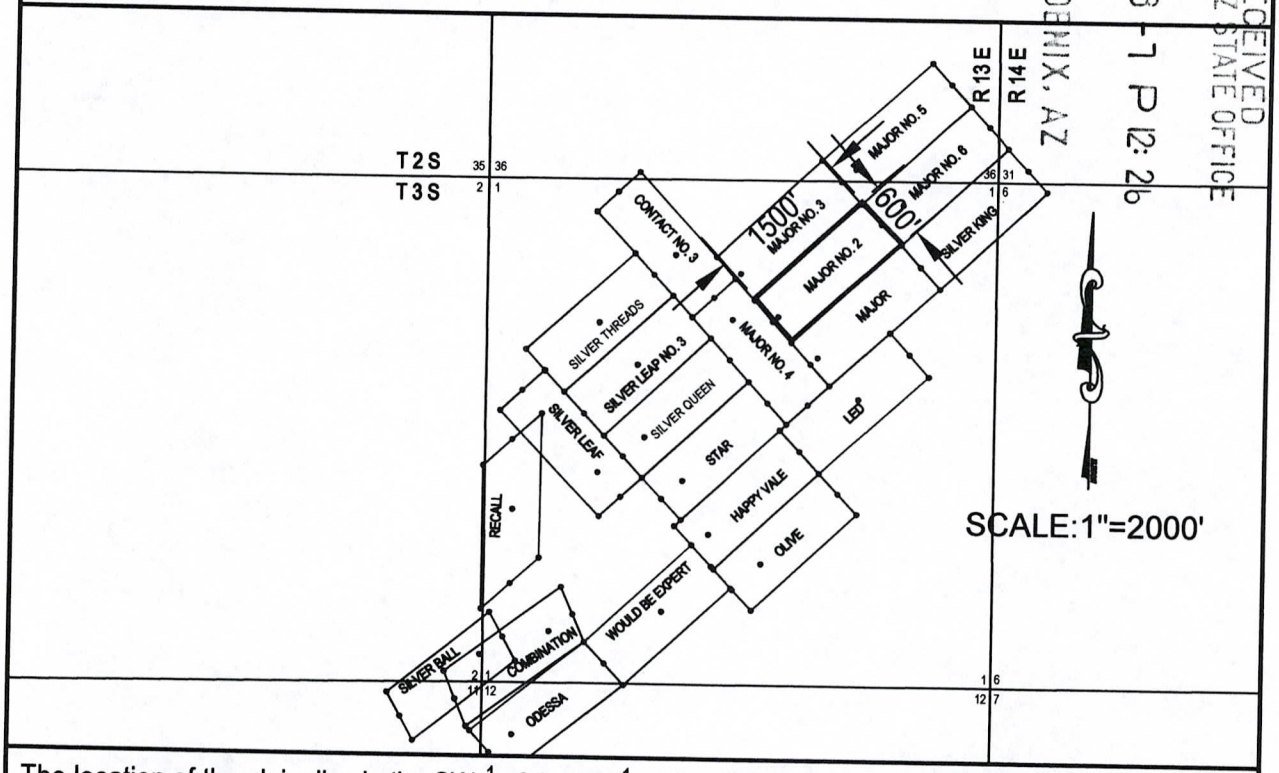

The location of the claim lies in the SW $\frac{1}{4}$ of the NE $\frac{1}{4}$ of Section 1 T3S, R13E G&SRBM, Mineral Creek Mining District.

Date: 12/18/07 Agent/Print & Sign: Robert Beers

OFFICIAL RECORDS OF
PINAL COUNTY RECORDER
LAURA DEAN-LYTLE

DATE/TIME: 02/06/08 1423
FEE: $13.00
PAGES: 2
FEE NUMBER: 2008-011389

When recorded return to:
ATTN: Sterling Cook, Pd.D
ASARCO LLC – Ray Complex
P.O. Box 8
Hayden, Arizona 85235

RECEIVED
B.L.M. AZ STATE OFFICE
2008 FEB -7 P 12: 26
PHOENIX, AZ

NOTICE OF MINING CLAIM

1. TYPE OF NOTICE: ☐ Location ☒ Amendment AMC 67049

2. TYPE OF CLAIM: ☐ Placer ☒ Lode

3. The name and address of the Locator is:
Name: ASARCO LLC – Ray Complex
Address: P.O. Box 8
City/State/Zip: Hayden, Arizona 85235

4. The name of the claim is Major

5. The date of the location is: 12/18/07

9. The claim is 1500 feet long and 600 feet wide. The distance from the location monument to the southwest end center of the claim is 100' in a southwesterly direction and 1400' in a northeasterly direction to the northeast end center.

7. The general course of the claim is from the northeast to the southwest.

8. The location of the claim with reference to a natural object or permanent monument is 2256' west and 3834' north of southeast corner of Section 1, T3S., R13E.

9. The location of the claim lies in the SW ¼ of the NE ¼ of Section 1, Township 3 South, Range 13 East, Gila & Salt River Base and Meridian; Mineral Creek Mining District, Pinal County, State of Arizona.

Dated: 12/18/07

ASARCO LLC Robert Bruce
Owner Agent/Print & Sign

P.O. Box 8
Address

Hayden, Arizona 85235
City/State/Zip

MAP OF MINING CLAIM LOCATION

1. The name of the claim is Major. This claim is 1500' long and 600' wide and oriented in an northeast-southwest direction. All end centers, corners, and location monuments will be set with 2" X 2" X 60" posts set in rock cairns and will have metal tags with location information shown on them.
2. The bearing and distance between corners is as follows:
   Beginning at the southwest end center,
   Thence 300 feet in a northwesterly bearing being the northwest corner,
   Thence 1500 feet in a northeasterly bearing being the northeast corner,
   Thence 300 feet in a southeasterly bearing being the northeast end center,
   Thence 300 feet in a southeasterly bearing being the southeast corner,
   Thence 1500 feet in a southwesterly bearing being the southwest corner,
   Thence 300 feet in a northwesterly bearing being the southwest end center and point of beginnng.
3. The location monument is located 100 feet in a northeasterly bearing of said southwest end center and the location notice is contained within the rock cairn.
4. The southwest end center is approximately 2256' west and 3834' north from the southeast corner of Section 1, Township 3 South, Range 13 East, Gila and Salt River Base and Meridian, Pinal County, Arizona, Mineral Creek Mining District.

RECEIVED
B.L.M. AZ STATE OFFICE
2008 FEB -7 P 12 26
PHOENIX, AZ

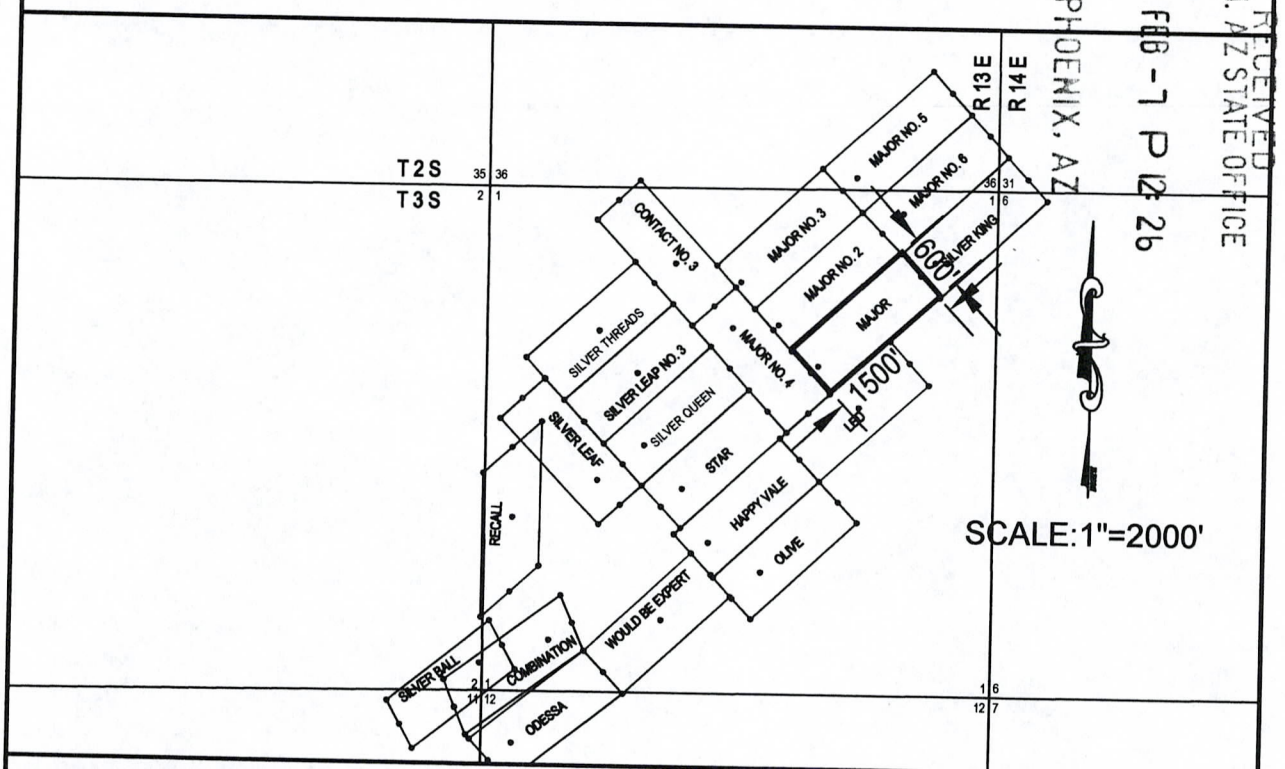

The location of the claim lies in the SW $\frac{1}{4}$ of the NE $\frac{1}{4}$ of Section 1, T3S, R13E G&SRBM, Mineral Creek Mining District.

Date: 12/8/07 Agent/Print & Sign: Robert Burns

When recorded return to:
ATTN: Sterling Cook, Pd.D
ASARCO LLC – Ray Complex
P.O. Box 8
Hayden, Arizona 85235

OFFICIAL RECORDS OF
PINAL COUNTY RECORDER
LAURA DEAN-LYTLE

DATE/TIME: 02/06/08 1423
FEE: $13.00
PAGES: 2
FEE NUMBER: 2008-011390

RECEIVED
B.L.M. AZ STATE OFFICE
2008 FEB -7 P 12: 26
PHOENIX, AZ

NOTICE OF MINING CLAIM

1. TYPE OF NOTICE: ☐ Location ☒ Amendment AMC 67048

2. TYPE OF CLAIM: ☐ Placer ☒ Lode

3. The name and address of the Locator is:
Name: ASARCO LLC – Ray Complex
Address: P.O. Box 8
City/State/Zip: Hayden, Arizona 85235

4. The name of the claim is Led

5. The date of the location is: 12/19/07

15. The claim is 1500 feet long and 600 feet wide. The distance from the location monument to the southwest end center of the claim is 800' in a southwesterly direction and 700' in a northeasterly direction to the northeast end center.

7. The general course of the claim is from the southwest to the northeast.

8. The location of the claim with reference to a natural object or permanent monument is 2012' west and 2432' north of southeast corner of Section 1, T3S., R13E.

9. The location of the claim lies in the SW ¼ of the NE ¼ of Section 1, Township 3 South, Range 13 East, Gila & Salt River Base and Meridian; Mineral Creek Mining District, Pinal County, State of Arizona.

Dated: 12/19/07

ASARCO LLC Robert Bolen
Owner Agent/Print & Sign

P.O. Box 8
Address

Hayden, Arizona 85235
City/State/Zip

MAP OF MINING CLAIM LOCATION

1. The name of the claim is Led. This claim is 1500' long and 600' wide and oriented in an northeast-southwest direction. All end centers, corners, and location monuments will be set with 2" X 2" X 60" posts set in rock cairns and will have metal tags with location information shown on them.
2. The bearing and distance between corners is as follows:
   Beginning at the southwest end center,
   Thence 300 feet in a northwesterly bearing being the northwest corner,
   Thence 1500 feet in a northeasterly bearing being the northeast corner,
   Thence 300 feet in a southeasterly bearing being the northeast end center,
   Thence 300 feet in a southeasterly bearing being the southeast corner,
   Thence 1500 feet in a southwesterly bearing being the southwest corner,
   Thence 300 feet in a northwesterly bearing being the southwest end center and point of beginnng.
3. The location monument is located 800 feet in a northeasterly bearing of said southwest end center and the location notice is contained within the rock cairn.
4. The southwest end center is approximately 2012' west and 2432' north from the southeast corner of Section 1, Township 3 South, Range 13 East, Gila and Salt River Base and Meridian, Pinal County, Arizona, Mineral Creek Mining District.

RECEIVED
B.L.M. AZ STATE OFFICE
2008 FEB -7 P 12:26
PHOENIX, AZ

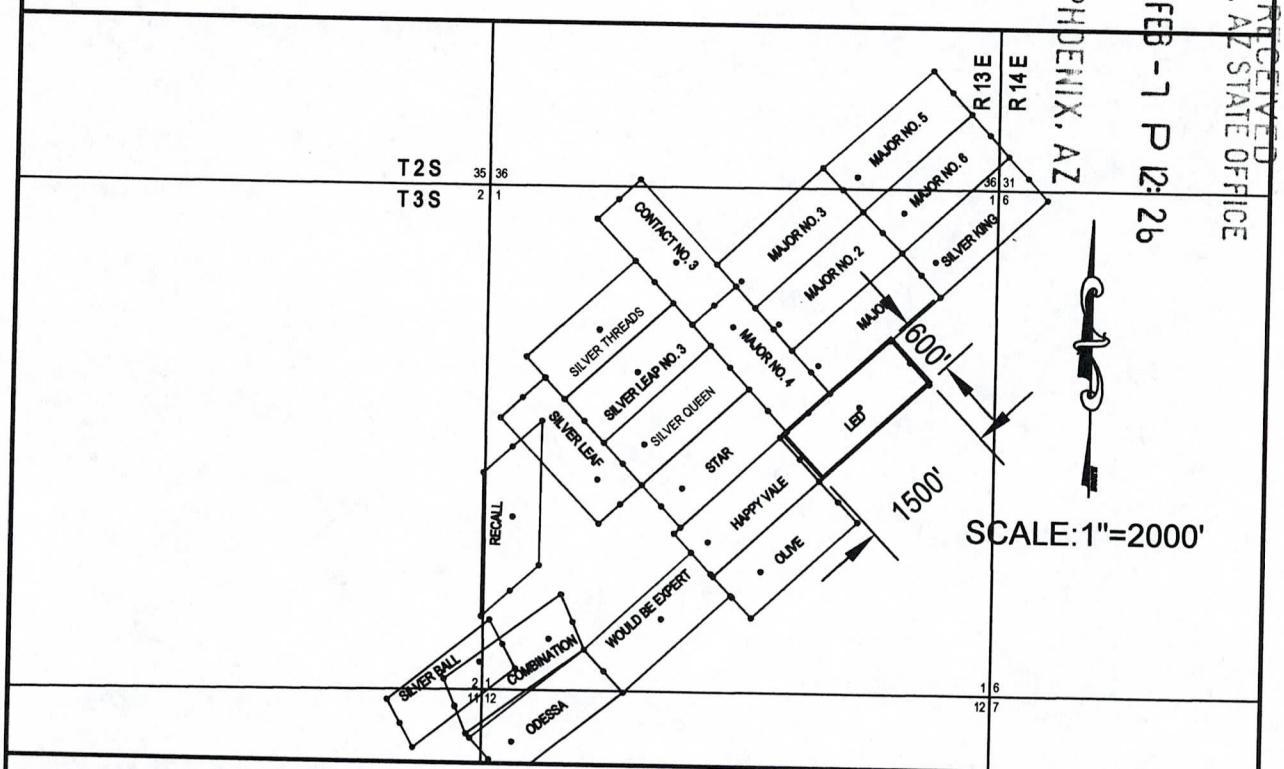

The location of the claim lies in the SW $\frac{1}{4}$ of the NE $\frac{1}{4}$ of Section 1 T3S, R13E G&SRBM, Mineral Creek Mining District.

Date: 12/9/07 Agent/Print & Sign: Robert Pucci

When recorded return to:
ATTN: Sterling Cook, Pd.D
ASARCO LLC – Ray Complex
P.O. Box 8
Hayden, Arizona 85235

OFFICIAL RECORDS OF
PINAL COUNTY RECORDER
LAURA DEAN-LYTLE

DATE/TIME: 02/06/08 1423
FEE: $13.00
PAGES: 2
FEE NUMBER: 2008-011391

NOTICE OF MINING CLAIM

1. TYPE OF NOTICE: ☐ Location ☒ Amendment AMC 67047

2. TYPE OF CLAIM: ☐ Placer ☒ Lode

3. The name and address of the Locator is:
Name: ASARCO LLC – Ray Complex
Address: P.O. Box 8
City/State/Zip: Hayden, Arizona 85235

RECEIVED
B.L.M. AZ STATE OFFICE
2008 FEB -7 P 12: 26
PHOENIX, AZ

4. The name of the claim is Happy Vale

5. The date of the location is: 12/06/07

8. The claim is 1500 feet long and 600 feet wide. The distance from the location monument to the southwest end center of the claim is 200' in a southwesterly direction and 1300' in a northeasterly direction to the northeast end center.

7. The general course of the claim is from the northeast to the southwest.

8. The location of the claim with reference to a natural object or permanent monument is 3097' west and 1418' north of southeast corner of Section 1, T3S., R13E.

9. The location of the claim lies in the NE ¼ of the SW ¼ of Section 1, Township 3 South, Range 13 East, Gila & Salt River Base and Meridian; Mineral Creek Mining District, Pinal County, State of Arizona.

Dated: 12/06/07

ASARCO LLC Robert Jones
Owner Agent/Print & Sign

P.O. Box 8
Address

Hayden, Arizona 85235
City/State/Zip

MAP OF MINING CLAIM LOCATION

1. The name of the claim is Happy Vale. This claim is 1500' long and 600' wide and oriented in an northeast-southwest direction. All end centers, corners, and location monuments will be set with 2" X 2" X 60" posts set in rock cairns and will have metal tags with location information shown on them.
2. The bearing and distance between corners is as follows:
   Beginning at the southwest end center,
   Thence 300 feet in a northwesterly bearing being the northwest corner,
   Thence 1500 feet in a northeasterly bearing being the northeast corner,
   Thence 300 feet in a southeasterly bearing being the northeast end center,
   Thence 300 feet in a southeasterly bearing being the southeast corner,
   Thence 1500 feet in a southwesterly bearing being the southwest corner,
   Thence 300 feet in a northwesterly bearing being the southwest end center and point of beginnng.
3. The location monument is located 200 feet in a northeasterly bearing of said southwest end center and the location notice is contained within the rock cairn.
4. The southwest end center is approximately 3097' west and 1418' north from the southeast corner of Section 1, Township 3 South, Range 13 East, Gila and Salt River Base and Meridian, Pinal County, Arizona, Mineral Creek Mining District.

RECEIVED
B.L.M. AZ STATE OFFICE
2008 FEB -7 P 12: 26
PHOENIX, AZ

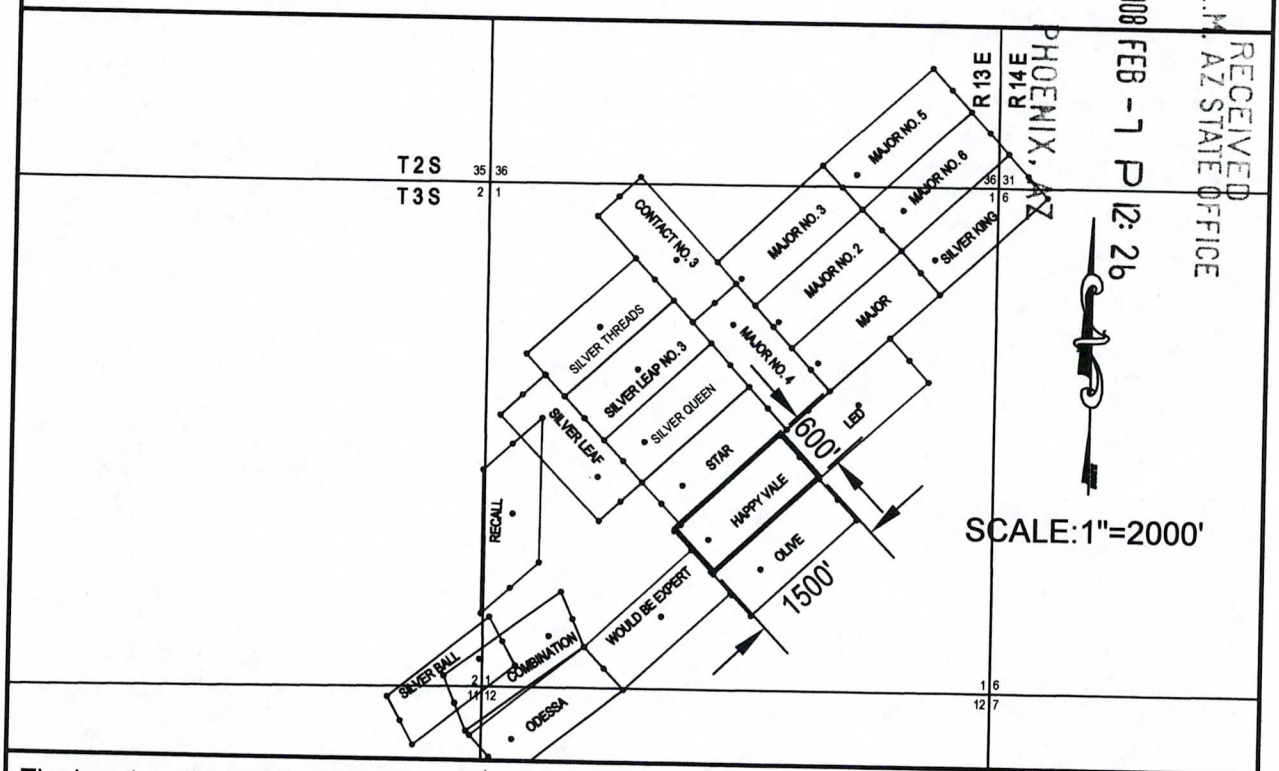

The location of the claim lies in the NE $\frac{1}{4}$ of the SW $\frac{1}{4}$ of Section 1, T3S, R13E G&SRBM, Mineral Creek Mining District.

Date: 12/26/07 Agent/Print & Sign: Robert Breen

(2)
R

When recorded return to:
ATTN: Sterling Cook, Pd.D
ASARCO LLC – Ray Complex
P.O. Box 8
Hayden, Arizona 85235

OFFICIAL RECORDS OF
PINAL COUNTY RECORDER
LAURA DEAN-LYTLE

DATE/TIME: 02/06/08 1423
FEE: $13.00
PAGES: 2
FEE NUMBER: 2008-011392

RECEIVED
B.L.M. AZ STATE OFFICE
2008 FEB -7 P 12: 26
PHOENIX, AZ

NOTICE OF MINING CLAIM

1. TYPE OF NOTICE: ☐ Location ☒ Amendment AMC 67038

2. TYPE OF CLAIM: ☐ Placer ☒ Lode

3. The name and address of the Locator is:
Name: ASARCO LLC – Ray Complex
Address: P.O. Box 8
City/State/Zip: Hayden, Arizona 85235

4. The name of the claim is Combination

5. The date of the location is: 11/28/07

6. The claim is 1500 feet long and 600 feet wide. The distance from the location monument to the northeast end center of the claim is 300' in a easterly direction and 1200' in a westerly direction to the southwest end center.

7. The general course of the claim is from the southwest to the northeast.

8. The location of the claim with reference to a natural object or permanent monument is 4337' west and 703' north of southeast corner of Section 1, T3S., R13E.

9. The location of the claim lies in the SW ¼ of the SW ¼ of Section 1, Township 3 South, Range 13 East, Gila & Salt River Base and Meridian; Mineral Creek Mining District, Pinal County, State of Arizona.

Dated: 11/28/07

ASARCO LLC Robert Turner
Owner Agent/Print & Sign

P.O. Box 8
Address

Hayden, Arizona 85235
City/State/Zip

MAP OF MINING CLAIM LOCATION

1. The name of the claim is Combination. This claim is 1500' long and 600' wide and oriented in an southwest-northeast direction. All end centers, corners, and location monuments will be set with 2" X 2" X 60" posts set in rock cairns and will have metal tags with location information shown on them.
2. The bearing and distance between corners is as follows:
   Beginning at the northeast end center,
   Thence 300 feet in a southeasterly bearing being the southeast corner,
   Thence 1500 feet in a southwesterly bearing being the southwest corner,
   Thence 300 feet in a northwesterly bearing being the southwest end center,
   Thence 300 feet in a northwesterly bearing being the northwest corner,
   Thence 1500 feet in a northeasterly bearing being the northeast corner,
   Thence 300 feet in a southeasterly bearing being the northeast end center and point of beginnng.
3. The location monument is located 300 feet in a southwesterly bearing of said northeast end center and the location notice is contained within the rock cairn.
4. The northeast end center is approximately 4337' west and 703' north from the southeast corner of Section 1, Township 3 South, Range 13 East, Gila and Salt River Base and Meridian, Pinal County, Arizona, Mineral Creek Mining District.

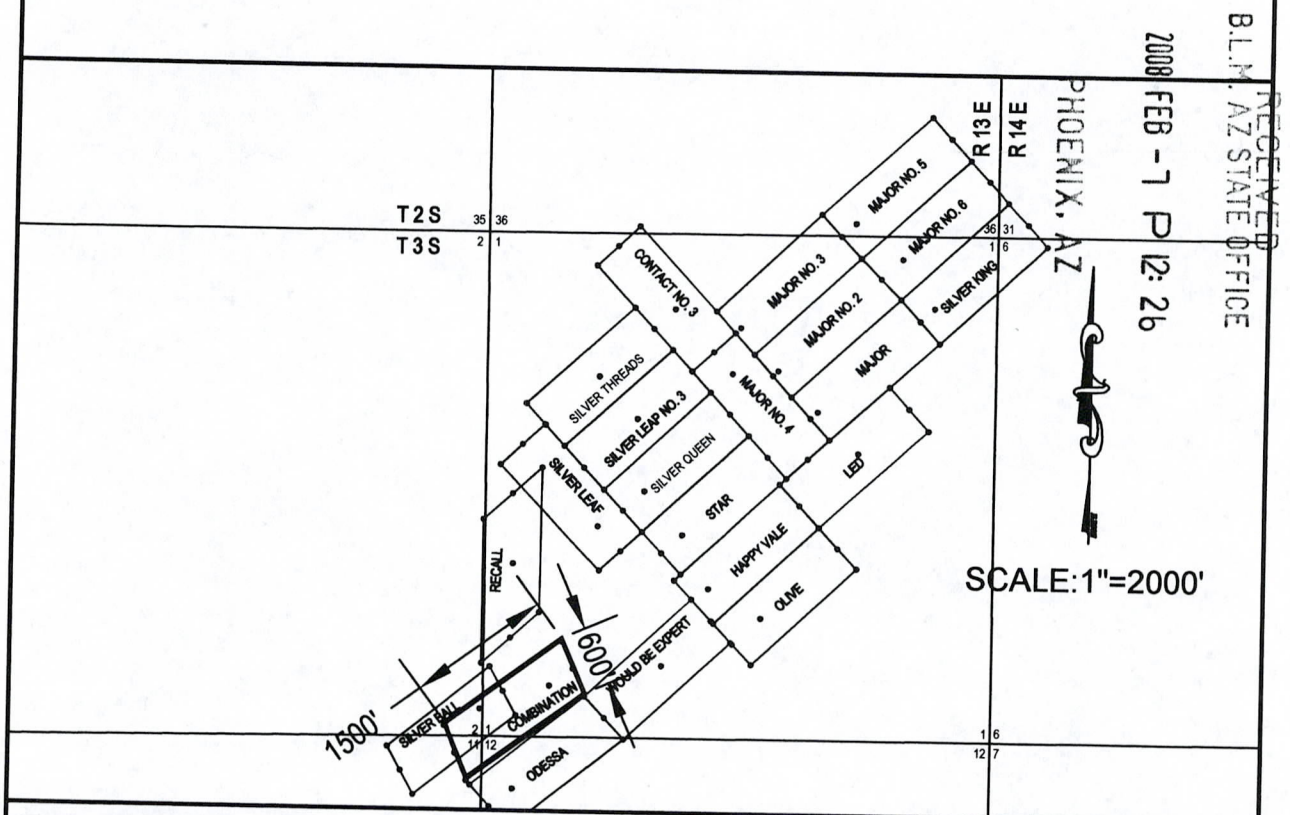

The location of the claim lies in the SW $\frac{1}{4}$ of the SW $\frac{1}{4}$ of Section 1 T3S, R13E G&SRBM, Mineral Creek Mining District.

Date: 11/28/07 Agent/Print & Sign: Robert Thorn

(2)

When recorded return to:
ATTN: Sterling Cook, Pd.D
ASARCO LLC – Ray Complex
P.O. Box 8
Hayden, Arizona 85235

OFFICIAL RECORDS OF
PINAL COUNTY RECORDER
LAURA DEAN-LYTLE

DATE/TIME: 02/06/08 1423
FEE: $13.00
PAGES: 2
FEE NUMBER: 2008-011393

NOTICE OF MINING CLAIM

1. TYPE OF NOTICE: ☐ Location ☒ Amendment AMC 67039

2. TYPE OF CLAIM: ☐ Placer ☒ Lode

3. The name and address of the Locator is:
Name: ASARCO LLC – Ray Complex
Address: P.O. Box 8
City/State/Zip: Hayden, Arizona 85235

RECEIVED
B.L.M. AZ STATE OFFICE
2008 FEB -7 P 12: 26
PHOENIX, AZ

4. The name of the claim is Contact No. 3

5. The date of the location is: 12/07/07

7. The claim is 1500 feet long and 600 feet wide. The distance from the location monument to the southeast end center of the claim is 600' in a southeasterly direction and 900' in a northwesterly direction to the northwest end center.

7. The general course of the claim is from the northwest to the southeast.

8. The location of the claim with reference to a natural object or permanent monument is 2930' west and 4019' north of southeast corner of Section 1, T3S., R13E.

9. The location of the claim lies in the NE ¼ of the NW ¼ of Section 1, Township 3 South, Range 13 East, Gila & Salt River Base and Meridian; Mineral Creek Mining District, Pinal County, State of Arizona.

Dated: 12/07/07

ASARCO LLC Robert Byers
Owner Agent/Print & Sign

P.O. Box 8
Address

Hayden, Arizona 85235
City/State/Zip

MAP OF MINING CLAIM LOCATION

1. The name of the claim is Contact No.3. This claim is 1500' long and 600' wide and oriented in an northwest-southeast direction. All end centers, corners, and location monuments will be set with 2" X 2" X 60" posts set in rock cairns and will have metal tags with location information shown on them.
2. The bearing and distance between corners is as follows:
   Beginning at the southeast end center,
   Thence 300 feet in a southwesterly bearing being the southwest corner,
   Thence 1500 feet in a northwesterly bearing being the northwest corner,
   Thence 300 feet in a northeasterly bearing being the northwest end center,
   Thence 300 feet in a northeasterly bearing being the northeast corner,
   Thence 1500 feet in a southeasterly bearing being the southeast corner,
   Thence 300 feet in a southwesterly bearing being the southeast end center and point of beginnng.
3. The location monument is located 600 feet in a northwesterly bearing of said southeast end center and the location notice is contained within the rock cairn.
4. The northeast end center is approximately 2930' west and 4019' north from the southeast corner of Section 1, Township 3 South, Range 13 East, Gila and Salt River Base and Meridian, Pinal County, Arizona, Mineral Creek Mining District.

RECEIVED
B.L.M. AZ STATE OFFICE
2008 FEB -7 P 12: 26
PHOENIX, AZ

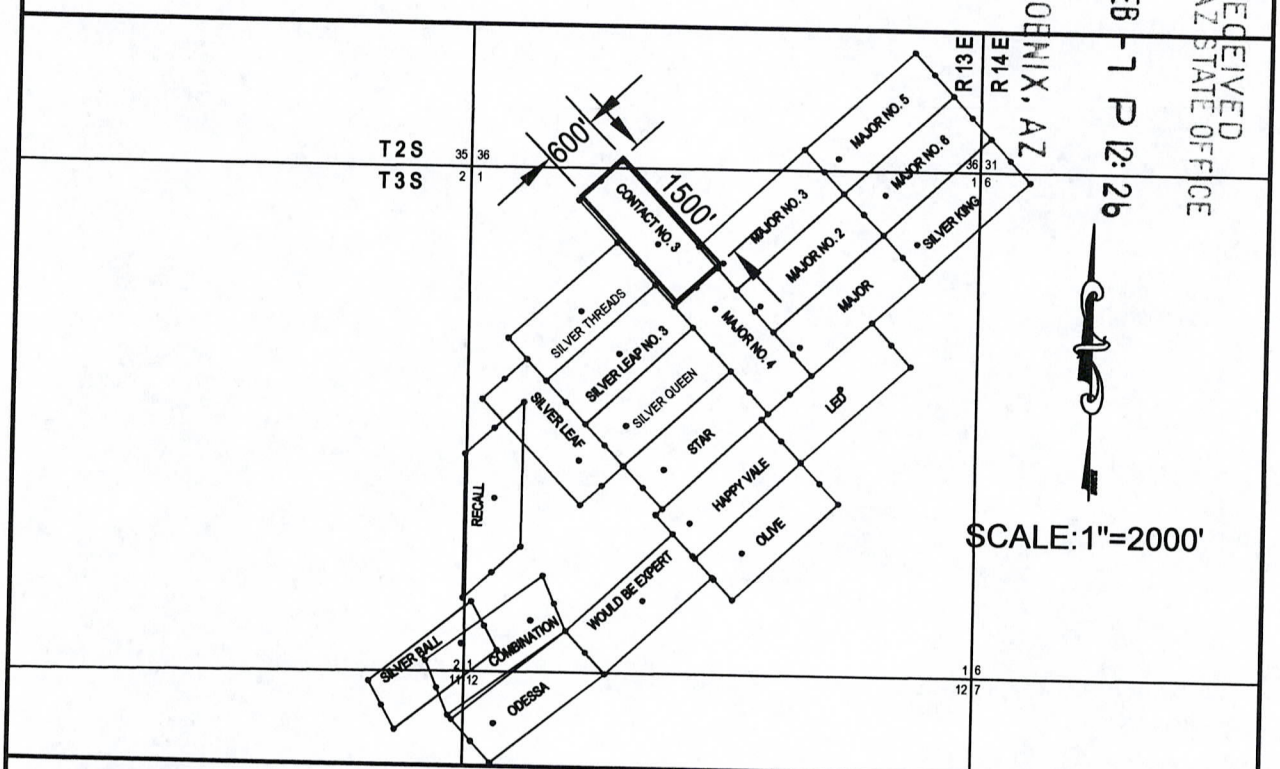

The location of the claim lies in the NE $\frac{1}{4}$ of the NW $\frac{1}{4}$ of Section 1 T3S, R13E G&SRBM, Mineral Creek Mining District.

Date: 12/07/07 Agent/Print & Sign: Robert Green

When recorded return to:
ATTN: Sterling Cook, Pd.D
ASARCO LLC – Ray Complex
P.O. Box 8
Hayden, Arizona 85235

OFFICIAL RECORDS OF
PINAL COUNTY RECORDER
LAURA DEAN-LYTLE

DATE/TIME: 02/06/08 1423
FEE: $13.00
PAGES: 2
FEE NUMBER: 2008-011394

NOTICE OF MINING CLAIM

1. TYPE OF NOTICE: ☐ Location ☒ Amendment AMC 67183

2. TYPE OF CLAIM: ☐ Placer ☒ Lode

3. The name and address of the Locator is:
Name: ASARCO LLC – Ray Complex
Address: P.O. Box 8
City/State/Zip: Hayden, Arizona 85235

RECEIVED
B.L.M. AZ STATE OFFICE
2008 FEB -7 P 12: 26
PHOENIX, AZ

4. The name of the claim is [redacted] Ray Southern #1.

5. The date of the location is: 12/19/07

27. The claim is 1500 feet long and 600 feet wide. The distance from the location monument to the northeasterly end center of the claim is 900' in a southwesterly direction and 600' in a northeasterly direction to the southwest end center.

7. The general course of the claim is from the northeast to the southwest.

8. The location of the claim with reference to a natural object or permanent monument is 2538' west and 12296' south of southeast corner of Section 1, T3S., R13E.

9. The location of the claim lies in the SE ¼ of the NW ¼ of Section 24, Township 3 South, Range 13 East, Gila & Salt River Base and Meridian; Mineral Creek Mining District, Pinal County, State of Arizona.

Dated: 12/19/07

ASARCO LLC Robert Breer
Owner

Agent/Print & Sign

P.O. Box 8
Address

Hayden, Arizona 85235
City/State/Zip

MAP OF MINING CLAIM LOCATION

1. The name of the claim is Ray Southern #1. This claim is 1500' long and 600' wide and oriented in an northeast-southwest direction. All end centers, corners, and location monuments will be set with 2" X 2" X 60" posts set in rock cairns and will have metal tags with location information shown on them.
2. The bearing and distance between corners is as follows:
   Beginning at the northwest end center,
   Thence 300 feet in a southeasterly bearing being the southeast corner,
   Thence 1500 feet in a southwesterly bearing being the southwest corner,
   Thence 300 feet in a northwesterly bearing being the southwest end center,
   Thence 300 feet in a northeasterly bearing being the northwest corner,
   Thence 1500 feet in a northeasterly bearing being the northeast corner,
   Thence 300 feet in a southeasterly bearing being the northeast end center and point of beginnng.
3. The location monument is located 900 feet in a southwesterly bearing of said northeast end center and the location notice is contained within the rock cairn.
4. The northeast end center is approximately 2538' west and 12296' south from the northeast corner of Section 1, Township 3 South, Range 13 East, Gila and Salt River Base and Meridian, Pinal County, Arizona, Mineral Creek Mining District.

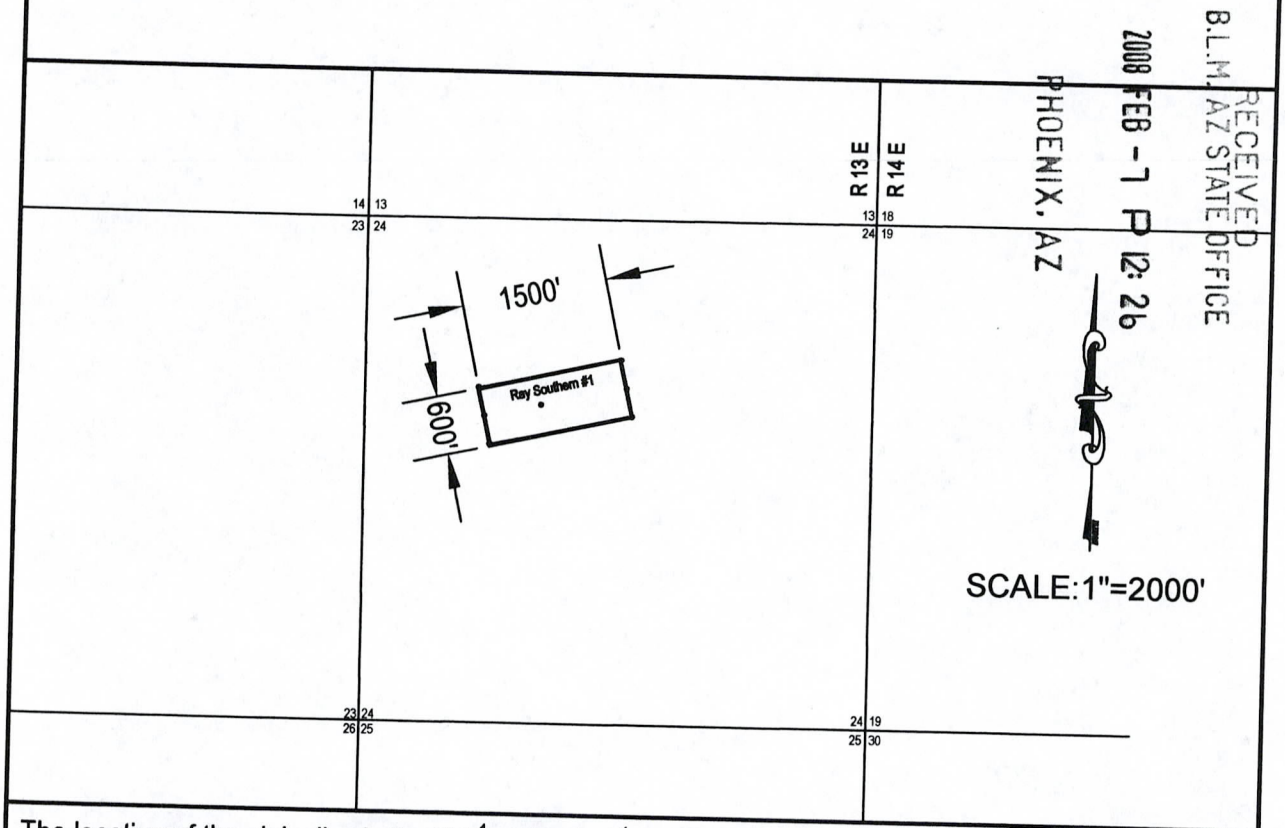

The location of the claim lies in the SE $\frac{1}{4}$ of the SW $\frac{1}{4}$ of Section 1 T3S, R13E G&SRBM, Mineral Creek Mining District.

Date: 12/19/07 Agent/Print & Sign: Robert Breen

OFFICIAL COPIES —/ /SD READ/ /GROUP/ /SE■ON/ /AUTHOR

In Reply Refer To:
3800 (AZ-933) RE
AMC66892

CERTIFIED MAIL – RETURN RECEIPT REQUESTED No. 7007 3020 0000 8492 8426

DECISION

ASARCO LLC – Ray Complex	:	AMC67038-AMC67039, AMC67047-
P.O. Box 8	:	AMC67054, AMC67108-AMC67110,
Hayden, Arizona 85235	:	AMC67115-AMC67116, AMC67118-
	:	AMC67123, AMC67181
	:	Combination, Contact No.3, Happy
Vale,		
	:	Led, Major, Major No.2-No.6, Odessa,
	:	Olive, Recall, Silverball, Silver King,
	:	Silver Leaf, Silver Leap No.3, Silver
	:	Queen,Silver Threads, Star, Would Be
		: Expert,
Ray Southern #1		

AMENDMENT NOT PROCESSED

On February 7, 2008, amendments were filed with the Bureau of Land Management (BLM) Arizona State Office for claims listed above. The location date on each amendment is in 2007. The location date on each original location notice is in 1916. Per Title 43 Code of Federal Regulations 3833.22(c), an amended location notice or certificate relates back to the original location date. Therefore, these amendments cannot be processed.

Please provide the corrected amendments to this office within 30 days of this notice. If we do not receive the corrected amendments within this timeframe, the non-refundable processing fee will be retained by BLM and no further action will be taken.

Please include your AMC serial number on any correspondence. If additional information is required, please contact Rod Ebert at 602-417-9397.

Alvin L. Burch
Group Administrator
Renewable Resources and Minerals

REbert:djj:060408

Authorized Date 08/04/2005

Instructions to Accounts AZ BLM REFUND $125.00 TO ASARCO FOR OVERPAYMENT OF 2005 MAINTENANCE FEES RECEIPT #921309 AB

Login ID 2393

Entry Date 08/04/2005

Total Amount $125.00

Recording Requested by:
FIRST AMERICAN TITLE

When recorded mail to:

First American Title
Attn: Donna Saxton
2425 E. Camelback Rd., #300
Phoenix, AZ 85016

Amc 341652 Amc 329094
Amc 340495 Amc 330967
Amc 331727

2005-06015
Page 1 of 4
Requested By: PIONEER TITLE AGENCY
Wendy John, Graham County Recorder
10-12-2005 03:27 PM Recording Fee $13.00

Amc 324842 Amc 66892
Amc 329064 Amc 289500
Amc 101235 Amc 294346
Amc 321860 Amc 298849
Amc 333390 Amc 46122

Escrow No. 178391

CAPTION HEADING: PARTIAL RELINQUISHMENT OF CLAIM TO MINING CLAIMS

ENTERED INTO COMPUTER

AB

PARTIAL RELINQUISHMENT OF CLAIMS TO MINING CLAIMS

Phelps Dodge Mining Company, a division of Phelps Dodge Corporation, relinquishes all claims Phelps Dodge has against the United States to the portion only of those seventy-eight (78) lode mining claims in Graham County, Arizona, lying within the exterior boundaries of the Selected Lands shown as "AZA 32935 PX Apln NOE" on those Bureau of Land Management Master Title Plats for Township 5 South, Ranges 26 and 27 East, and Township 6 South, Ranges 25, 26 and 27 East, GSR&M, dated November 23, 2004; said mining claims being listed on the two (2) pages of Exhibit A attached hereto, which listing includes the book and page of recording of their location notices and their filing AMC numbers in the Arizona State Office of the Bureau of Land Management.

This Partial Relinquishment is in consideration for a patent conveying fee simple title to the Selected Lands to Phelps Dodge Corporation in land exchange Serial Number AZA 32935 in Graham County, Arizona; provided, however, that Phelps Dodge retains the boundaries, boundary monuments and location monuments for said mining claims within the Selected Lands, and retains the portions of said mining claims lying on public lands outside of the Selected Lands.

This Partial Relinquishment will become effective upon the recording of the patent to Phelps Dodge Corporation of the lands in said land exchange AZA 32935.

Signed this 25th day of August, 2005.

PHELPS DODGE CORPORATION

S. David Colton
Senior Vice President and General Counsel

STATE OF ARIZONA)
) ss.
County of Maricopa)

This instrument was acknowledged before me this 25th day of August, 2005, by S. David Colton, Senior Vice President and General Counsel, Phelps Dodge Corporation, a New York Corporation, for and on behalf of the corporation.

My commission expires:

June 14, 2006

Notary Public

OFFICIAL SEAL
Jacqueline Madison
Notary Public
Commission # 137280
Maricopa County, Arizona
My Commission Expires June 14, 2006

EXHIBIT A

Name	AMC No.	T	R	Sec.	Book	Page
BH 4B	341652	5S	26E	26	514	787
BH 6B	341653	5S	26E	26	514	789
BH 8B	341654	5S	26E	26	514	791
BH 21	340515	5S	26E	24	510	117
BH 25B	341662	5S	26E	25	514	807
BH 26B	341663	5S	26E	25	514	809
Cliff 23R	340545	5S	26E	26	510	13
Cliff 24R	340546	5S	26E	26	510	15
Cliff 25R	340547	5S	26E	23	510	17
Cliff 26R	340548	5S	26E	23	510	19
Cliff 27R	340549	5S	26E	23	510	21
Cliff 41R Amended	340558	5S	26E	23	532	749
Joy 179	329113	6S	26E	10	471	573
Joy 181	329115	6S	26E	10	471	577
Joy 189	329123	6S	26E	10	471	593
Joy 190	329124	6S	26E	11	471	595
Joy 191	329125	6S	26E	11	471	597
Joy 192	329126	6S	26E	11	471	599
Joy 193	329127	6S	26E	11	471	601
Joy 194	329128	6S	26E	11	471	603
Joy 195	329129	6S	26E	11	471	605
Joy 196	329130	6S	26E	11	471	607
Joy 210A	329144	6S	26E	2	481	919
Joy 212A	329145	6S	26E	2	481	923
Joy 214	330969	6S	26E	2	478	215
Joy 216	330971	6S	26E	2	478	219
Joy 218	330973	6S	26E	2	478	223
Joy 303	331745	6S	26E	14	483	801
Joy 305	331747	6S	26E	14	483	805
Joy 307	331749	6S	26E	14	483	809
Joy 309	331751	6S	26E	14	483	813
Joy 310	331752	6S	26E	14	483	815
Joy 312	331753	6S	26E	14	483	817
MG 121	324892	5S	26E	30	453	901
MG 122	324893	5S	26E	30	453	903
MG 123	324894	5S	26E	30	453	905
MG 125	324896	5S	26E	30	453	909
MG 127	324898	5S	26E	30	453	913
MG 129	324900	5S	26E	30	453	917
MG 179	324902	5S	25E	25	453	933
MG 181	324904	5S	25E	25	453	937
MG 183	324906	5S	25E	25	453	941
MG 185	324908	5S	25E	25	453	945
MG 187	324910	5S	25E	25	453	949
MG 5	329068	5S	26E	20	471	483

MG 24	329077	5S	26E	20	471	501
MG 25	329078	5S	26E	20	471	503
MG 83	329087	5S	26E	19	471	521
MG 84	329088	5S	26E	19	471	523
MG 131	329089	5S	26E	19	471	525
MG 133	329090	5S	26E	19	471	527
MG 135	329091	5S	26E	19	471	529
MG 137	329092	5S	26E	19	471	531
MG 139	329093	5S	26E	19	471	533
Ace 19A	101253	6S	26E	14	414	31
Ace 20A	101254	6S	26E	14	414	33
Ace 48A	101282	6S	26E	11	410	397
Ace 50A	101284	6S	26E	11	410	401
Ace 51A	101285	6S	26E	11	478	241
Ace 52A	101286	6S	26E	11	478	243
Bush 33A	67616	6S	26E	14	414	23
Bush 34A	67617	6S	26E	14	414	25
Bush 36A	67619	6S	26E	14	414	29
LS-21	289500	6S	26E	14	410	379
LS-22	289501	6S	26E	11	410	381
LS-39	294348	5S	27E	31	415	305
LS-40	294349	5S	27E	31	415	319
LS-41	294350	5S	27E	31	415	303
LS-53	298852	6S	27E	20	419	998
LS-56	298855	6S	27E	20	420	5
M105	321928	6S	27E	10	448	577
M119	321942	6S	27E	10	448	605
M223	333406	6S	27E	21	488	173
M224	333407	6S	27E	21	488	175
Pabst A	67655	6S	26E	14	414	37
Schlitz A	67656	6S	26E	14	414	35
Senorbac 30A	67557	5S	27E	31	415	317
Jerico 2	46469	6S	27E	26	519	45

LODES = 78

Recording Requested by:
FIRST AMERICAN TITLE

When recorded mail to:

First American Title
Attn: Donna Saxton
2425 E. Camelback Rd., #300
Phoenix, AZ 85016

Amc 66892

2005-05997
Page 1 of 2
Requested By: PIONEER TITLE AGENCY
Wendy John, Graham County Recorder
10-12-2005 03:27 PM Recording Fee $13.00

Escrow No. 178391

CAPTION HEADING: PARTIAL RELINQUISHMENT OF CLAIM TO MINING CLAIMS

ENTERED INTO COMPUTER

CMB

PARTIAL RELINQUISHMENT OF CLAIM TO MINING CLAIMS

Phelps Dodge Mining Company, a division of Phelps Dodge Corporation, relinquishes all claims Phelps Dodge has against the United States to the portion only of the following lode mining claim in Graham County, Arizona, lying within the exterior boundaries of the Selected Lands shown as "AZA 32935 PX Apln NOE" on those Bureau of Land Management Master Title Plats for Township 5 South, Ranges 26 and 27 East, and Township 6 South, Ranges 25, 26 and 27 East, GSR&M, dated November 23, 2004:

Claim Name	Recorded in Graham County, AZ	AMC Serial Number
Alpha #73	Book 46 Page 34	67841

This Partial Relinquishment is in consideration for a patent conveying fee simple title to the Selected Lands to Phelps Dodge Corporation in land exchange Serial Number AZA 32935 in Graham County, Arizona; provided, however, that Phelps Dodge retains the boundaries, boundary monuments and location monuments for said mining claims within the Selected Lands, and retains the portions of said mining claims lying on public lands outside of the Selected Lands.

Phelps Dodge hereby declares that a mineral discovery, in addition to the mineral discovery at which the original location notice was posted, was made at the time of location at a position 1,397 feet in a S 10° W direction from the North end center monument of this mining claim.

This Partial Relinquishment will become effective upon the recording of the patent to Phelps Dodge Corporation of the lands in said land exchange AZA 32935.

Signed this 25th day of August, 2005.

PHELPS DODGE CORPORATION

S. David Colton
Senior Vice President and General Counsel

STATE OF ARIZONA)
) ss.
County of Maricopa)

This instrument was acknowledged before me this 25th day of August, 2005, by S. David Colton, Senior Vice President and General Counsel, Phelps Dodge Corporation, a New York Corporation, for and on behalf of the corporation.

My commission expires:

Notary Public

OFFICIAL SEAL
Jacqueline Madison
Notary Public
Commission # 137280
Maricopa County, Arizona
My Commission Expires June 14, 2006

AMC 66892

Recording Requested by:
FIRST AMERICAN TITLE

When recorded mail to:

First American Title
Attn: Donna Saxton
2425 E. Camelback Rd., #300
Phoenix, AZ 85016

2005-05998
Page 1 of 2
Requested By: PIONEER TITLE AGENCY
Wendy John, Graham County Recorder
10-12-2005 03:27 PM Recording Fee $13.00

Escrow No. 178391

CAPTION HEADING: PARTIAL RELINQUISHMENT OF CLAIM TO MINING CLAIMS

ENTERED INTO COMPUTER

DB

PARTIAL RELINQUISHMENT OF CLAIM TO MINING CLAIMS

Phelps Dodge Mining Company, a division of Phelps Dodge Corporation, relinquishes all claims Phelps Dodge has against the United States to the portion only of the following lode mining claim in Graham County, Arizona, lying within the exterior boundaries of the Selected Lands shown as "AZA 32935 PX Apln NOE" on those Bureau of Land Management Master Title Plats for Township 5 South, Ranges 26 and 27 East, and Township 6 South, Ranges 25, 26 and 27 East, GSR&M, dated November 23, 2004:

Claim Name	Recorded in Graham County, AZ	AMC Serial Number
Alpha 61A	Book 420 Page 29	67829

This Partial Relinquishment is in consideration for a patent conveying fee simple title to the Selected Lands to Phelps Dodge Corporation in land exchange Serial Number AZA 32935 in Graham County, Arizona; provided, however, that Phelps Dodge retains the boundaries, boundary monuments and location monuments for said mining claims within the Selected Lands, and retains the portions of said mining claims lying on public lands outside of the Selected Lands.

Phelps Dodge hereby declares that a mineral discovery, in addition to the mineral discovery at which the original location notice was posted, was made at the time of location at a position 104 feet in a S 22° W direction from the North end center monument of this mining claim.

This Partial Relinquishment will become effective upon the recording of the patent to Phelps Dodge Corporation of the lands in said land exchange AZA 32935.

Signed this 25th day of August, 2005.

PHELPS DODGE CORPORATION

S. David Colton
Senior Vice President and General Counsel

STATE OF ARIZONA)
) ss.
County of Maricopa)

This instrument was acknowledged before me this 25th day of August, 2005, by S. David Colton, Senior Vice President and General Counsel, Phelps Dodge Corporation, a New York Corporation, for and on behalf of the corporation.

My commission expires:

Notary Public

OFFICIAL SEAL
Jacqueline Madison
Notary Public
Commission # 137280
Maricopa County, Arizona
My Commission Expires June 14, 2006

AMC 66898

Recording Requested by:
FIRST AMERICAN TITLE

When recorded mail to:

First American Title
Attn: Donna Saxton
2425 E. Camelback Rd., #300
Phoenix, AZ 85016

2005-05999
Page 1 of 2
Requested By: PIONEER TITLE AGENCY
Wendy John, Graham County Recorder
10-12-2005 03:27 PM Recording Fee $13.00

Escrow No. 178391

CAPTION HEADING: PARTIAL RELINQUISHMENT OF CLAIM TO MINING CLAIMS

ENTERED INTO COMPUTER

AB

PARTIAL RELINQUISHMENT OF CLAIM TO MINING CLAIMS

Phelps Dodge Mining Company, a division of Phelps Dodge Corporation, relinquishes all claims Phelps Dodge has against the United States to the portion only of the following lode mining claim in Graham County, Arizona, lying within the exterior boundaries of the Selected Lands shown as "AZA 32935 PX Apln NOE" on those Bureau of Land Management Master Title Plats for Township 5 South, Ranges 26 and 27 East, and Township 6 South, Ranges 25, 26 and 27 East, GSR&M, dated November 23, 2004:

Claim Name	Recorded in Graham County, AZ	AMC Serial Number
Alpha 63A	Book 420 Page 33	67831

This Partial Relinquishment is in consideration for a patent conveying fee simple title to the Selected Lands to Phelps Dodge Corporation in land exchange Serial Number AZA 32935 in Graham County, Arizona; provided, however, that Phelps Dodge retains the boundaries, boundary monuments and location monuments for said mining claims within the Selected Lands, and retains the portions of said mining claims lying on public lands outside of the Selected Lands.

Phelps Dodge hereby declares that a mineral discovery, in addition to the mineral discovery at which the original location notice was posted, was made at the time of location at a position 243 feet in a S 22° W direction from the North end center monument of this mining claim.

This Partial Relinquishment will become effective upon the recording of the patent to Phelps Dodge Corporation of the lands in said land exchange AZA 32935.

Signed this 25th day of August, 2005.

PHELPS DODGE CORPORATION

S. David Colton
Senior Vice President and General Counsel

STATE OF ARIZONA)
) ss.
County of Maricopa)

This instrument was acknowledged before me this 25th day of August, 2005, by S. David Colton, Senior Vice President and General Counsel, Phelps Dodge Corporation, a New York Corporation, for and on behalf of the corporation.

My commission expires:

June 14, 2006

Notary Public

OFFICIAL SEAL
Jacqueline Madison
Notary Public
Commission # 137280
Maricopa County, Arizona
My Commission Expires June 14, 2006

Amc 66892

Recording Requested by:
FIRST AMERICAN TITLE

When recorded mail to:

First American Title
Attn: Donna Saxton
2425 E. Camelback Rd., #300
Phoenix, AZ 85016

2005-06000
Page 1 of 2
Requested By: PIONEER TITLE AGENCY
Wendy John, Graham County Recorder
10-12-2005 03:27 PM Recording Fee $13.00

Escrow No. 178391

CAPTION HEADING: PARTIAL RELINQUISHMENT OF CLAIM TO MINING CLAIMS

ENTERED INTO COMPUTER

AB

PARTIAL RELINQUISHMENT OF CLAIM TO MINING CLAIMS

Phelps Dodge Mining Company, a division of Phelps Dodge Corporation, relinquishes all claims Phelps Dodge has against the United States to the portion only of the following lode mining claim in Graham County, Arizona, lying within the exterior boundaries of the Selected Lands shown as "AZA 32935 PX Apln NOE" on those Bureau of Land Management Master Title Plats for Township 5 South, Ranges 26 and 27 East, and Township 6 South, Ranges 25, 26 and 27 East, GSR&M, dated November 23, 2004:

Claim Name	Recorded in Graham County, AZ	AMC Serial Number
Alpha 65A	Book 420 Page 37	67833

This Partial Relinquishment is in consideration for a patent conveying fee simple title to the Selected Lands to Phelps Dodge Corporation in land exchange Serial Number AZA 32935 in Graham County, Arizona; provided, however, that Phelps Dodge retains the boundaries, boundary monuments and location monuments for said mining claims within the Selected Lands, and retains the portions of said mining claims lying on public lands outside of the Selected Lands.

Phelps Dodge hereby declares that a mineral discovery, in addition to the mineral discovery at which the original location notice was posted, was made at the time of location at a position 582 feet in a S 22° W direction from the North end center monument of this mining claim.

This Partial Relinquishment will become effective upon the recording of the patent to Phelps Dodge Corporation of the lands in said land exchange AZA 32935.

Signed this 25th day of August, 2005.

PHELPS DODGE CORPORATION

S. David Colton
Senior Vice President and General Counsel

STATE OF ARIZONA)
) ss.
County of Maricopa)

This instrument was acknowledged before me this 25th day of August, 2005, by S. David Colton, Senior Vice President and General Counsel, Phelps Dodge Corporation, a New York Corporation, for and on behalf of the corporation.

My commission expires:

OFFICIAL SEAL
Jacqueline Madison
Notary Public
Commission # 137280
Maricopa County, Arizona
My Commission Expires June 14, 2006

Notary Public

Amc 66892

Recording Requested by:
FIRST AMERICAN TITLE

When recorded mail to:

First American Title
Attn: Donna Saxton
2425 E. Camelback Rd., #300
Phoenix, AZ 85016

2005-06001
Page 1 of 2
Requested By: PIONEER TITLE AGENCY
Wendy John, Graham County Recorder
10-12-2005 03:27 PM Recording Fee $13.00

RECORDER · SEAL OF GRAHAM COUNTY, ARIZONA

Escrow No. 178391

CAPTION HEADING: PARTIAL RELINQUISHMENT OF CLAIM TO MINING CLAIMS

ENTERED INTO COMPUTER

AB

PARTIAL RELINQUISHMENT OF CLAIM TO MINING CLAIMS

Phelps Dodge Mining Company, a division of Phelps Dodge Corporation, relinquishes all claims Phelps Dodge has against the United States to the portion only of the following lode mining claim in Graham County, Arizona, lying within the exterior boundaries of the Selected Lands shown as "AZA 32935 PX Apln NOE" on those Bureau of Land Management Master Title Plats for Township 5 South, Ranges 26 and 27 East, and Township 6 South, Ranges 25, 26 and 27 East, GSR&M, dated November 23, 2004:

Claim Name	Recorded in Graham County, AZ	AMC Serial Number
Alpha 67A	Book 420 Page 41	67835

This Partial Relinquishment is in consideration for a patent conveying fee simple title to the Selected Lands to Phelps Dodge Corporation in land exchange Serial Number AZA 32935 in Graham County, Arizona; provided, however, that Phelps Dodge retains the boundaries, boundary monuments and location monuments for said mining claims within the Selected Lands, and retains the portions of said mining claims lying on public lands outside of the Selected Lands.

Phelps Dodge hereby declares that a mineral discovery, in addition to the mineral discovery at which the original location notice was posted, was made at the time of location at a position 820 feet in a S 22° W direction from the North end center monument of this mining claim.

This Partial Relinquishment will become effective upon the recording of the patent to Phelps Dodge Corporation of the lands in said land exchange AZA 32935.

Signed this 25th day of August, 2005.

PHELPS DODGE CORPORATION

S. David Colton
Senior Vice President and General Counsel

STATE OF ARIZONA)
) ss.
County of Maricopa)

This instrument was acknowledged before me this 25th day of August, 2005, by S. David Colton, Senior Vice President and General Counsel, Phelps Dodge Corporation, a New York Corporation, for and on behalf of the corporation.

My commission expires:

OFFICIAL SEAL
Jacqueline Madison
Notary Public
Commission # 137280
Maricopa County, Arizona
My Commission Expires June 14, 2006

Notary Public

2005-5002
Page 1 of 1
Requested By: PIONEER TITLE AGENCY
Wendy John, Graham County Recorder
10-12-2005 03:27 PM Recording Fee $13.00

Amc 66892

Recording Requested by:
FIRST AMERICAN TITLE

When recorded mail to:

First American Title
Attn: Donna Saxton
2425 E. Camelback Rd., #300
Phoenix, AZ 85016

Escrow No. 178391

CAPTION HEADING: PARTIAL RELINQUISHMENT OF CLAIM TO MINING CLAIMS

ENTERED INTO COMPUTER

AB

PARTIAL RELINQUISHMENT OF CLAIM TO MINING CLAIMS

Phelps Dodge Mining Company, a division of Phelps Dodge Corporation, relinquishes all claims Phelps Dodge has against the United States to the portion only of the following lode mining claim in Graham County, Arizona, lying within the exterior boundaries of the Selected Lands shown as "AZA 32935 PX Apln NOE" on those Bureau of Land Management Master Title Plats for Township 5 South, Ranges 26 and 27 East, and Township 6 South, Ranges 25, 26 and 27 East, GSR&M, dated November 23, 2004:

Claim Name	Recorded in Graham County, AZ	AMC Serial Number
Bush 32A	Book 414 Page 21	67615

This Partial Relinquishment is in consideration for a patent conveying fee simple title to the Selected Lands to Phelps Dodge Corporation in land exchange Serial Number AZA 32935 in Graham County, Arizona; provided, however, that Phelps Dodge retains the boundaries, boundary monuments and location monuments for said mining claims within the Selected Lands, and retains the portions of said mining claims lying on public lands outside of the Selected Lands.

Phelps Dodge hereby declares that a mineral discovery, in addition to the mineral discovery at which the original location notice was posted, was made at the time of location at a position 600 feet in a N 63° E direction from the West end center monument of this mining claim.

This Partial Relinquishment will become effective upon the recording of the patent to Phelps Dodge Corporation of the lands in said land exchange AZA 32935.

Signed this 25th day of August, 2005.

PHELPS DODGE CORPORATION

S. David Colton
Senior Vice President and General Counsel

STATE OF ARIZONA)
) ss.
County of Maricopa)

This instrument was acknowledged before me this 25th day of August, 2005, by S. David Colton, Senior Vice President and General Counsel, Phelps Dodge Corporation, a New York Corporation, for and on behalf of the corporation.

My commission expires:

OFFICIAL SEAL
Jacqueline Madison
Notary Public
Commission # 137280
Maricopa County, Arizona
My Commission Expires June 14, 2006

Notary Public

2005-5003
Page 1 of 1
Requested By: PIONEER TITLE AGENCY
Wendy John, Graham County Recorder
10-12-2005 03:27 PM Recording Fee $13.00

Amc66892

Recording Requested by:
FIRST AMERICAN TITLE

When recorded mail to:

First American Title
Attn: Donna Saxton
2425 E. Camelback Rd., #300
Phoenix, AZ 85016

Escrow No. 178391

CAPTION HEADING: PARTIAL RELINQUISHMENT OF CLAIM TO MINING CLAIMS

ENTERED INTO COMPUTER

NB

PARTIAL RELINQUISHMENT OF CLAIM TO MINING CLAIMS

Phelps Dodge Mining Company, a division of Phelps Dodge Corporation, relinquishes all claims Phelps Dodge has against the United States to the portion only of the following lode mining claim in Graham County, Arizona, lying within the exterior boundaries of the Selected Lands shown as "AZA 32935 PX Apln NOE" on those Bureau of Land Management Master Title Plats for Township 5 South, Ranges 26 and 27 East, and Township 6 South, Ranges 25, 26 and 27 East, GSR&M, dated November 23, 2004:

Claim Name	Recorded in Graham County, AZ	AMC Serial Number
Coors A	Book 410 Page 471	67634

This Partial Relinquishment is in consideration for a patent conveying fee simple title to the Selected Lands to Phelps Dodge Corporation in land exchange Serial Number AZA 32935 in Graham County, Arizona; provided, however, that Phelps Dodge retains the boundaries, boundary monuments and location monuments for said mining claims within the Selected Lands, and retains the portions of said mining claims lying on public lands outside of the Selected Lands.

Phelps Dodge hereby declares that a mineral discovery, in addition to the mineral discovery at which the original location notice was posted, was made at the time of location at a position 228 feet in a N 17° E direction from the West end center monument of this mining claim.

This Partial Relinquishment will become effective upon the recording of the patent to Phelps Dodge Corporation of the lands in said land exchange AZA 32935.

Signed this 25th day of August, 2005.

PHELPS DODGE CORPORATION

S. David Colton
Senior Vice President and General Counsel

STATE OF ARIZONA)
) ss.
County of Maricopa)

This instrument was acknowledged before me this 25th day of August, 2005, by S. David Colton, Senior Vice President and General Counsel, Phelps Dodge Corporation, a New York Corporation, for and on behalf of the corporation.

My commission expires:

June 14, 2006

Notary Public

OFFICIAL SEAL
Jacqueline Madison
Notary Public
Commission # 137280
Maricopa County, Arizona
My Commission Expires June 14, 2006

2005-5004 Amc 66892
Page 1 of
Requested By: PIONEER TITLE AGENCY
Wendy John, Graham County Recorder
10-12-2005 03:27 PM Recording Fee $13.00

Recording Requested by:
FIRST AMERICAN TITLE

When recorded mail to:

First American Title
Attn: Donna Saxton
2425 E. Camelback Rd., #300
Phoenix, AZ 85016

Escrow No. 178391

CAPTION HEADING: PARTIAL RELINQUISHMENT OF CLAIM TO MINING CLAIMS

ENTERED INTO COMPUTER

AB

PARTIAL RELINQUISHMENT OF CLAIM TO MINING CLAIMS

Phelps Dodge Mining Company, a division of Phelps Dodge Corporation, relinquishes all claims Phelps Dodge has against the United States to the portion only of the following lode mining claim in Graham County, Arizona, lying within the exterior boundaries of the Selected Lands shown as "AZA 32935 PX Apln NOE" on those Bureau of Land Management Master Title Plats for Township 5 South, Ranges 26 and 27 East, and Township 6 South, Ranges 25, 26 and 27 East, GSR&M, dated November 23, 2004:

Claim Name	Recorded in Graham County, AZ	AMC Serial Number
Epsilon No. 51	Book 51 Page 38	67750

This Partial Relinquishment is in consideration for a patent conveying fee simple title to the Selected Lands to Phelps Dodge Corporation in land exchange Serial Number AZA 32935 in Graham County, Arizona; provided, however, that Phelps Dodge retains the boundaries, boundary monuments and location monuments for said mining claims within the Selected Lands, and retains the portions of said mining claims lying on public lands outside of the Selected Lands.

Phelps Dodge hereby declares that a mineral discovery, in addition to the mineral discovery at which the original location notice was posted, was made at the time of location at a position 283 feet in a S 30° E direction from the North end center monument of this mining claim.

This Partial Relinquishment will become effective upon the recording of the patent to Phelps Dodge Corporation of the lands in said land exchange AZA 32935.

Signed this 25th day of August, 2005.

PHELPS DODGE CORPORATION

S. David Colton
Senior Vice President and General Counsel

STATE OF ARIZONA)
) ss.
County of Maricopa)

This instrument was acknowledged before me this 25th day of August, 2005, by S. David Colton, Senior Vice President and General Counsel, Phelps Dodge Corporation, a New York Corporation, for and on behalf of the corporation.

My commission expires:

June 14, 2006

Notary Public

OFFICIAL SEAL
Jacqueline Madison
Notary Public
Commission # 137280
Maricopa County, Arizona
My Commission Expires June 14, 2006

2005 6005 Amc 66892
Page 1 of
Requested By: PIONEER TITLE AGENCY
Wendy John, Graham County Recorder
10-12-2005 03:27 PM Recording Fee $13.00

Recording Requested by:
FIRST AMERICAN TITLE

When recorded mail to:

First American Title
Attn: Donna Saxton
2425 E. Camelback Rd., #300
Phoenix, AZ 85016

Escrow No. 178391

CAPTION HEADING: PARTIAL RELINQUISHMENT OF CLAIM TO MINING CLAIMS

ENTERED INTO COMPUTER

AB

PARTIAL RELINQUISHMENT OF CLAIM TO MINING CLAIMS

Phelps Dodge Mining Company, a division of Phelps Dodge Corporation, relinquishes all claims Phelps Dodge has against the United States to the portion only of the following lode mining claim in Graham County, Arizona, lying within the exterior boundaries of the Selected Lands shown as "AZA 32935 PX Apln NOE" on those Bureau of Land Management Master Title Plats for Township 5 South, Ranges 26 and 27 East, and Township 6 South, Ranges 25, 26 and 27 East, GSR&M, dated November 23, 2004:

Claim Name	Recorded in Graham County, AZ	AMC Serial Number
Garoga #21	Book 46 Page 56	67772

This Partial Relinquishment is in consideration for a patent conveying fee simple title to the Selected Lands to Phelps Dodge Corporation in land exchange Serial Number AZA 32935 in Graham County, Arizona; provided, however, that Phelps Dodge retains the boundaries, boundary monuments and location monuments for said mining claims within the Selected Lands, and retains the portions of said mining claims lying on public lands outside of the Selected Lands.

Phelps Dodge hereby declares that a mineral discovery, in addition to the mineral discovery at which the original location notice was posted, was made at the time of location at a position 534 feet in a N 11° W direction from the South end center monument of this mining claim.

This Partial Relinquishment will become effective upon the recording of the patent to Phelps Dodge Corporation of the lands in said land exchange AZA 32935.

Signed this 25th day of August, 2005.

PHELPS DODGE CORPORATION

S. David Colton
Senior Vice President and General Counsel

STATE OF ARIZONA)
) ss.
County of Maricopa)

This instrument was acknowledged before me this 25th day of August, 2005, by S. David Colton, Senior Vice President and General Counsel, Phelps Dodge Corporation, a New York Corporation, for and on behalf of the corporation.

My commission expires:
June 14, 2006

Notary Public

OFFICIAL SEAL
Jacqueline Madison
Notary Public
Commission # 137280
Maricopa County, Arizona
My Commission Expires June 14, 2006

Amc 66892

Recording Requested by:
FIRST AMERICAN TITLE

When recorded mail to:

First American Title
Attn: Donna Saxton
2425 E. Camelback Rd., #300
Phoenix, AZ 85016

2005-06006
Page 1 of 2
Requested By: PIONEER TITLE AGENCY
Wendy John, Graham County Recorder
10-12-2005 03:27 PM Recording Fee $13.00

Escrow No. 178391

CAPTION HEADING: PARTIAL RELINQUISHMENT OF CLAIM TO MINING CLAIMS

ENTERED INTO COMPUTER

AB

PARTIAL RELINQUISHMENT OF CLAIM TO MINING CLAIMS

Phelps Dodge Mining Company, a division of Phelps Dodge Corporation, relinquishes all claims Phelps Dodge has against the United States to the portion only of the following lode mining claim in Graham County, Arizona, lying within the exterior boundaries of the Selected Lands shown as "AZA 32935 PX Apln NOE" on those Bureau of Land Management Master Title Plats for Township 5 South, Ranges 26 and 27 East, and Township 6 South, Ranges 25, 26 and 27 East, GSR&M, dated November 23, 2004:

Claim Name	Recorded in Graham County, AZ	AMC Serial Number
Consolidated Metals No. 20A	Book 410 Page 451	67633

This Partial Relinquishment is in consideration for a patent conveying fee simple title to the Selected Lands to Phelps Dodge Corporation in land exchange Serial Number AZA 32935 in Graham County, Arizona; provided, however, that Phelps Dodge retains the boundaries, boundary monuments and location monuments for said mining claims within the Selected Lands, and retains the portions of said mining claims lying on public lands outside of the Selected Lands.

Phelps Dodge hereby declares that a mineral discovery, in addition to the mineral discovery at which the original location notice was posted, was made at the time of location at a position 345 feet in a S 03° W direction from the North end center monument of this mining claim.

This Partial Relinquishment will become effective upon the recording of the patent to Phelps Dodge Corporation of the lands in said land exchange AZA 32935.

Signed this 25th day of August, 2005.

PHELPS DODGE CORPORATION

S. David Colton
Senior Vice President and General Counsel

STATE OF ARIZONA)
) ss.
County of Maricopa)

This instrument was acknowledged before me this 25th day of August, 2005, by S. David Colton, Senior Vice President and General Counsel, Phelps Dodge Corporation, a New York Corporation, for and on behalf of the corporation.

My commission expires:

OFFICIAL SEAL
Jacqueline Madison
Notary Public
Commission # 137280
Maricopa County, Arizona
My Commission Expires June 14, 2006

Notary Public

Amc 66892

Recording Requested by:
FIRST AMERICAN TITLE

When recorded mail to:

First American Title
Attn: Donna Saxton
2425 E. Camelback Rd., #300
Phoenix, AZ 85016

2005-06007
Page 1 of 2
Requested By: PIONEER TITLE AGENCY
Wendy John, Graham County Recorder
10-12-2005 03:27 PM Recording Fee $13.00

Escrow No. 178391

CAPTION HEADING: PARTIAL RELINQUISHMENT OF CLAIM TO MINING CLAIMS

ENTERED INTO COMPUTER

AB

PARTIAL RELINQUISHMENT OF CLAIM TO MINING CLAIMS

Phelps Dodge Mining Company, a division of Phelps Dodge Corporation, relinquishes all claims Phelps Dodge has against the United States to the portion only of the following lode mining claim in Graham County, Arizona, lying within the exterior boundaries of the Selected Lands shown as "AZA 32935 PX Apln NOE" on those Bureau of Land Management Master Title Plats for Township 5 South, Ranges 26 and 27 East, and Township 6 South, Ranges 25, 26 and 27 East, GSR&M, dated November 23, 2004:

Claim Name	Recorded in Graham County, AZ	AMC Serial Number
Garoga #22	Book 46 Page 55	67773

This Partial Relinquishment is in consideration for a patent conveying fee simple title to the Selected Lands to Phelps Dodge Corporation in land exchange Serial Number AZA 32935 in Graham County, Arizona; provided, however, that Phelps Dodge retains the boundaries, boundary monuments and location monuments for said mining claims within the Selected Lands, and retains the portions of said mining claims lying on public lands outside of the Selected Lands.

Phelps Dodge hereby declares that a mineral discovery, in addition to the mineral discovery at which the original location notice was posted, was made at the time of location at a position 421 feet in a N 11° W direction from the South end center monument of this mining claim.

This Partial Relinquishment will become effective upon the recording of the patent to Phelps Dodge Corporation of the lands in said land exchange AZA 32935.

Signed this 25th day of August, 2005.

PHELPS DODGE CORPORATION

S. David Colton
Senior Vice President and General Counsel

STATE OF ARIZONA)
) ss.
County of Maricopa)

This instrument was acknowledged before me this 25th day of August, 2005, by S. David Colton, Senior Vice President and General Counsel, Phelps Dodge Corporation, a New York Corporation, for and on behalf of the corporation.

My commission expires:

OFFICIAL SEAL
Jacqueline Madison
Notary Public
Commission # 137280
Maricopa County, Arizona
My Commission Expires June 14, 2006

Notary Public

Recording Requested by:
FIRST AMERICAN TITLE

When recorded mail to:

First American Title
Attn: Donna Saxton
2425 E. Camelback Rd., #300
Phoenix, AZ 85016

AMC 66892

2005-06008
Page 1 of 2
Requested By: PIONEER TITLE AGENCY
Wendy John, Graham County Recorder
10-12-2005 03:27 PM Recording Fee $13.00

Escrow No. 178391

CAPTION HEADING: PARTIAL RELINQUISHMENT OF CLAIM TO MINING CLAIMS

ENTERED INTO COMPUTER

AB

PARTIAL RELINQUISHMENT OF CLAIM TO MINING CLAIMS

Phelps Dodge Mining Company, a division of Phelps Dodge Corporation, relinquishes all claims Phelps Dodge has against the United States to the portion only of the following lode mining claim in Graham County, Arizona, lying within the exterior boundaries of the Selected Lands shown as "AZA 32935 PX Apln NOE" on those Bureau of Land Management Master Title Plats for Township 5 South, Ranges 26 and 27 East, and Township 6 South, Ranges 25, 26 and 27 East, GSR&M, dated November 23, 2004:

Claim Name	Recorded in Graham County, AZ	AMC Serial Number
Garoga #23	Book 46 Page 54	67774

This Partial Relinquishment is in consideration for a patent conveying fee simple title to the Selected Lands to Phelps Dodge Corporation in land exchange Serial Number AZA 32935 in Graham County, Arizona; provided, however, that Phelps Dodge retains the boundaries, boundary monuments and location monuments for said mining claims within the Selected Lands, and retains the portions of said mining claims lying on public lands outside of the Selected Lands.

Phelps Dodge hereby declares that a mineral discovery, in addition to the mineral discovery at which the original location notice was posted, was made at the time of location at a position 307 feet in a N 11° W direction from the South end center monument of this mining claim.

This Partial Relinquishment will become effective upon the recording of the patent to Phelps Dodge Corporation of the lands in said land exchange AZA 32935.

Signed this 25th day of August, 2005.

PHELPS DODGE CORPORATION

S. David Colton
Senior Vice President and General Counsel

STATE OF ARIZONA)
) ss.
County of Maricopa)

This instrument was acknowledged before me this 25th day of August, 2005, by S. David Colton, Senior Vice President and General Counsel, Phelps Dodge Corporation, a New York Corporation, for and on behalf of the corporation.

My commission expires:

OFFICIAL SEAL
Jacquéline Madison
Notary Public
Commission # 137280
Maricopa County, Arizona
My Commission Expires June 14, 2006

Notary Public

Amc 66892

Recording Requested by:
FIRST AMERICAN TITLE

When recorded mail to:

First American Title
Attn: Donna Saxton
2425 E. Camelback Rd., #300
Phoenix, AZ 85016

2005-06009
Page 1 of 2
Requested By: PIONEER TITLE AGENCY
Wendy John, Graham County Recorder
10-12-2005 03:27 PM Recording Fee $13.00

Escrow No. 178391

CAPTION HEADING: PARTIAL RELINQUISHMENT OF CLAIM TO MINING CLAIMS

ENTERED INTO COMPUTER

AB

PARTIAL RELINQUISHMENT OF CLAIM TO MINING CLAIMS

Phelps Dodge Mining Company, a division of Phelps Dodge Corporation, relinquishes all claims Phelps Dodge has against the United States to the portion only of the following lode mining claim in Graham County, Arizona, lying within the exterior boundaries of the Selected Lands shown as "AZA 32935 PX Apln NOE" on those Bureau of Land Management Master Title Plats for Township 5 South, Ranges 26 and 27 East, and Township 6 South, Ranges 25, 26 and 27 East, GSR&M, dated November 23, 2004:

Claim Name	Recorded in Graham County, AZ	AMC Serial Number
Garoga #24	Book 46 Page 53	67775

This Partial Relinquishment is in consideration for a patent conveying fee simple title to the Selected Lands to Phelps Dodge Corporation in land exchange Serial Number AZA 32935 in Graham County, Arizona; provided, however, that Phelps Dodge retains the boundaries, boundary monuments and location monuments for said mining claims within the Selected Lands, and retains the portions of said mining claims lying on public lands outside of the Selected Lands.

Phelps Dodge hereby declares that a mineral discovery, in addition to the mineral discovery at which the original location notice was posted, was made at the time of location at a position 195 feet in a N 11° W direction from the South end center monument of this mining claim.

This Partial Relinquishment will become effective upon the recording of the patent to Phelps Dodge Corporation of the lands in said land exchange AZA 32935.

Signed this 25th day of August, 2005.

PHELPS DODGE CORPORATION

S. David Colton
Senior Vice President and General Counsel

STATE OF ARIZONA)
) ss.
County of Maricopa)

This instrument was acknowledged before me this 25th day of August, 2005, by S. David Colton, Senior Vice President and General Counsel, Phelps Dodge Corporation, a New York Corporation, for and on behalf of the corporation.

My commission expires:

OFFICIAL SEAL
Jacqueline Madison
Notary Public
Commission # 137280
Maricopa County, Arizona
My Commission Expires June 14, 2006

Notary Public

2005-6010 Amc 66898
Page 1 of
Requested By: PIONEER TITLE AGENCY
Wendy John, Graham County Recorder
10-12-2005 03:27 PM Recording Fee $13.00

Recording Requested by:
FIRST AMERICAN TITLE

When recorded mail to:

First American Title
Attn: Donna Saxton
2425 E. Camelback Rd., #300
Phoenix, AZ 85016

Escrow No. 178391

CAPTION HEADING: PARTIAL RELINQUISHMENT OF CLAIM TO MINING CLAIMS

ENTERED INTO COMPUTER

RB

PARTIAL RELINQUISHMENT OF CLAIM TO MINING CLAIMS

Phelps Dodge Mining Company, a division of Phelps Dodge Corporation, relinquishes all claims Phelps Dodge has against the United States to the portion only of the following lode mining claim in Graham County, Arizona, lying within the exterior boundaries of the Selected Lands shown as "AZA 32935 PX Apln NOE" on those Bureau of Land Management Master Title Plats for Township 5 South, Ranges 26 and 27 East, and Township 6 South, Ranges 25, 26 and 27 East, GSR&M, dated November 23, 2004:

Claim Name	Recorded in Graham County, AZ	AMC Serial Number
Garoga #25	Book 46 Page 52	67776

This Partial Relinquishment is in consideration for a patent conveying fee simple title to the Selected Lands to Phelps Dodge Corporation in land exchange Serial Number AZA 32935 in Graham County, Arizona; provided, however, that Phelps Dodge retains the boundaries, boundary monuments and location monuments for said mining claims within the Selected Lands, and retains the portions of said mining claims lying on public lands outside of the Selected Lands.

Phelps Dodge hereby declares that a mineral discovery, in addition to the mineral discovery at which the original location notice was posted, was made at the time of location at a position 82 feet in a N 11° W direction from the South end center monument of this mining claim.

This Partial Relinquishment will become effective upon the recording of the patent to Phelps Dodge Corporation of the lands in said land exchange AZA 32935.

Signed this 25th day of August, 2005.

PHELPS DODGE CORPORATION

S. David Colton
Senior Vice President and General Counsel

STATE OF ARIZONA)
) ss.
County of Maricopa)

This instrument was acknowledged before me this 25th day of August, 2005, by S. David Colton, Senior Vice President and General Counsel, Phelps Dodge Corporation, a New York Corporation, for and on behalf of the corporation.

My commission expires:

OFFICIAL SEAL
Jacqueline Madison
Notary Public
Commission # 137280
Maricopa County, Arizona
My Commission Expires June 14, 2006

Notary Public

2005-011 Amc 66898
Page 1 of
Requested By: PIONEER TITLE AGENCY
Wendy John, Graham County Recorder
10-12-2005 03:27 PM Recording Fee $13.00

Recording Requested by:
FIRST AMERICAN TITLE

When recorded mail to:

First American Title
Attn: Donna Saxton
2425 E. Camelback Rd., #300
Phoenix, AZ 85016

Escrow No. 178391

CAPTION HEADING: PARTIAL RELINQUISHMENT OF CLAIM TO MINING CLAIMS

ENTERED INTO COMPUTER

AB

PARTIAL RELINQUISHMENT OF CLAIM TO MINING CLAIMS

Phelps Dodge Mining Company, a division of Phelps Dodge Corporation, relinquishes all claims Phelps Dodge has against the United States to the portion only of the following lode mining claim in Graham County, Arizona, lying within the exterior boundaries of the Selected Lands shown as "AZA 32935 PX Apln NOE" on those Bureau of Land Management Master Title Plats for Township 5 South, Ranges 26 and 27 East, and Township 6 South, Ranges 25, 26 and 27 East, GSR&M, dated November 23, 2004:

Claim Name	Recorded in Graham County, AZ	AMC Serial Number
Garoga 16A	Book 416 Page 972	67767

This Partial Relinquishment is in consideration for a patent conveying fee simple title to the Selected Lands to Phelps Dodge Corporation in land exchange Serial Number AZA 32935 in Graham County, Arizona; provided, however, that Phelps Dodge retains the boundaries, boundary monuments and location monuments for said mining claims within the Selected Lands, and retains the portions of said mining claims lying on public lands outside of the Selected Lands.

Phelps Dodge hereby declares that a mineral discovery, in addition to the mineral discovery at which the original location notice was posted, was made at the time of location at a position 264 feet in a N 68° E direction from the South end center monument of this mining claim.

This Partial Relinquishment will become effective upon the recording of the patent to Phelps Dodge Corporation of the lands in said land exchange AZA 32935.

Signed this 25th day of August, 2005.

PHELPS DODGE CORPORATION

S. David Colton
Senior Vice President and General Counsel

STATE OF ARIZONA)
) ss.
County of Maricopa)

This instrument was acknowledged before me this 25th day of August, 2005, by S. David Colton, Senior Vice President and General Counsel, Phelps Dodge Corporation, a New York Corporation, for and on behalf of the corporation.

My commission expires:

Notary Public

OFFICIAL SEAL
Jacqueline Madison
Notary Public
Commission # 137280
Maricopa County, Arizona
My Commission Expires June 14, 2006

Amc 66892

Recording Requested by:
FIRST AMERICAN TITLE

When recorded mail to:

First American Title
Attn: Donna Saxton
2425 E. Camelback Rd., #300
Phoenix, AZ 85016

2005-06012
Page 1 of 2
Requested By: PIONEER TITLE AGENCY
Wendy John, Graham County Recorder
10-12-2005 03:27 PM Recording Fee $13.00

Escrow No. 178391

CAPTION HEADING: PARTIAL RELINQUISHMENT OF CLAIM TO MINING CLAIMS

ENTERED INTO COMPUTER

AB

PARTIAL RELINQUISHMENT OF CLAIM TO MINING CLAIMS

Phelps Dodge Mining Company, a division of Phelps Dodge Corporation, relinquishes all claims Phelps Dodge has against the United States to the portion only of the following lode mining claim in Graham County, Arizona, lying within the exterior boundaries of the Selected Lands shown as "AZA 32935 PX Apln NOE" on those Bureau of Land Management Master Title Plats for Township 5 South, Ranges 26 and 27 East, and Township 6 South, Ranges 25, 26 and 27 East, GSR&M, dated November 23, 2004:

Claim Name	Recorded in Graham County, AZ	AMC Serial Number
Griesidieck A	Book 410 Page 473	67637

This Partial Relinquishment is in consideration for a patent conveying fee simple title to the Selected Lands to Phelps Dodge Corporation in land exchange Serial Number AZA 32935 in Graham County, Arizona; provided, however, that Phelps Dodge retains the boundaries, boundary monuments and location monuments for said mining claims within the Selected Lands, and retains the portions of said mining claims lying on public lands outside of the Selected Lands.

Phelps Dodge hereby declares that a mineral discovery, in addition to the mineral discovery at which the original location notice was posted, was made at the time of location at a position 94 feet in a due East direction from the West end center monument of this mining claim.

This Partial Relinquishment will become effective upon the recording of the patent to Phelps Dodge Corporation of the lands in said land exchange AZA 32935.

Signed this 25th day of August, 2005.

PHELPS DODGE CORPORATION

S. David Colton
Senior Vice President and General Counsel

STATE OF ARIZONA)
) ss.
County of Maricopa)

This instrument was acknowledged before me this 25th day of August, 2005, by S. David Colton, Senior Vice President and General Counsel, Phelps Dodge Corporation, a New York Corporation, for and on behalf of the corporation.

My commission expires:

June 14, 2006

Notary Public

OFFICIAL SEAL
Jacqueline Madison
Notary Public
Commission # 137280
Maricopa County, Arizona
My Commission Expires June 14, 2006

Amc 66892

Recording Requested by:
FIRST AMERICAN TITLE

When recorded mail to:

First American Title
Attn: Donna Saxton
2425 E. Camelback Rd., #300
Phoenix, AZ 85016

2005-06013
Page 1 of 2
Requested By: PIONEER TITLE AGENCY
Wendy John, Graham County Recorder
10-12-2005 03:27 PM Recording Fee $13.00

Escrow No. 178391

CAPTION HEADING: PARTIAL RELINQUISHMENT OF CLAIM TO MINING CLAIMS

ENTERED INTO COMPUTER

AB

PARTIAL RELINQUISHMENT OF CLAIM TO MINING CLAIMS

Phelps Dodge Mining Company, a division of Phelps Dodge Corporation, relinquishes all claims Phelps Dodge has against the United States to the portion only of the following lode mining claim in Graham County, Arizona, lying within the exterior boundaries of the Selected Lands shown as "AZA 32935 PX Apln NOE" on those Bureau of Land Management Master Title Plats for Township 5 South, Ranges 26 and 27 East, and Township 6 South, Ranges 25, 26 and 27 East, GSR&M, dated November 23, 2004:

Claim Name	Recorded in Graham County, AZ	AMC Serial Number
Ithaca No. 20A	Book 410 Page 461	67642

This Partial Relinquishment is in consideration for a patent conveying fee simple title to the Selected Lands to Phelps Dodge Corporation in land exchange Serial Number AZA 32935 in Graham County, Arizona; provided, however, that Phelps Dodge retains the boundaries, boundary monuments and location monuments for said mining claims within the Selected Lands, and retains the portions of said mining claims lying on public lands outside of the Selected Lands.

Phelps Dodge hereby declares that a mineral discovery, in addition to the mineral discovery at which the original location notice was posted, was made at the time of location at a position 657 feet in a S 25° W direction from the North end center monument of this mining claim.

This Partial Relinquishment will become effective upon the recording of the patent to Phelps Dodge Corporation of the lands in said land exchange AZA 32935.

Signed this 25th day of August, 2005.

PHELPS DODGE CORPORATION

S. David Colton
Senior Vice President and General Counsel

STATE OF ARIZONA)
) ss.
County of Maricopa)

This instrument was acknowledged before me this 25th day of August, 2005, by S. David Colton, Senior Vice President and General Counsel, Phelps Dodge Corporation, a New York Corporation, for and on behalf of the corporation.

My commission expires:

OFFICIAL SEAL
Jacqueline Madison
Notary Public
Commission # 137280
Maricopa County, Arizona
My Commission Expires June 14, 2006

Notary Public

Amc 66892

Recording Requested by:
FIRST AMERICAN TITLE

When recorded mail to:

First American Title
Attn: Donna Saxton
2425 E. Camelback Rd., #300
Phoenix, AZ 85016

2005-06016
Page 1 of 2
Requested By: PIONEER TITLE AGENCY
Wendy John, Graham County Recorder
10-12-2005 03:27 PM Recording Fee $13.00

Escrow No. 178391

CAPTION HEADING: PARTIAL RELINQUISHMENT OF CLAIM TO MINING CLAIMS

ENTERED INTO COMPUTER

DB

PARTIAL RELINQUISHMENT OF CLAIM TO MINING CLAIMS

Phelps Dodge Mining Company, a division of Phelps Dodge Corporation, relinquishes all claims Phelps Dodge has against the United States to the portion only of the following lode mining claim in Graham County, Arizona, lying within the exterior boundaries of the Selected Lands shown as "AZA 32935 PX Apln NOE" on those Bureau of Land Management Master Title Plats for Township 5 South, Ranges 26 and 27 East, and Township 6 South, Ranges 25, 26 and 27 East, GSR&M, dated November 23, 2004:

Claim Name	Recorded in Graham County, AZ	AMC Serial Number
Senorbac 24A	Book 415 Page 301	67551

This Partial Relinquishment is in consideration for a patent conveying fee simple title to the Selected Lands to Phelps Dodge Corporation in land exchange Serial Number AZA 32935 in Graham County, Arizona; provided, however, that Phelps Dodge retains the boundaries, boundary monuments and location monuments for said mining claims within the Selected Lands, and retains the portions of said mining claims lying on public lands outside of the Selected Lands.

Phelps Dodge hereby declares that a mineral discovery, in addition to the mineral discovery at which the original location notice was posted, was made at the time of location at a position 1,308 feet in a N 70° E direction from the West end center monument of this mining claim.

This Partial Relinquishment will become effective upon the recording of the patent to Phelps Dodge Corporation of the lands in said land exchange AZA 32935.

Signed this 25th day of August, 2005.

PHELPS DODGE CORPORATION

S. David Colton
Senior Vice President and General Counsel

STATE OF ARIZONA)
) ss.
County of Maricopa)

This instrument was acknowledged before me this 25th day of August, 2005, by S. David Colton, Senior Vice President and General Counsel, Phelps Dodge Corporation, a New York Corporation, for and on behalf of the corporation.

My commission expires:

June 14, 2006

Notary Public

OFFICIAL SEAL
Jacqueline Madison
Notary Public
Commission # 137280
Maricopa County, Arizona
My Commission Expires June 14, 2006

2005-022
Page 1 of 1
Requested By: PIONEER TITLE AGENCY
Wendy John, Graham County Recorder
10-12-2005 03:27 PM Recording Fee $13.00

Amc 66892

Recording Requested by:
FIRST AMERICAN TITLE

When recorded mail to:

First American Title
Attn: Donna Saxton
2425 E. Camelback Rd., #300
Phoenix, AZ 85016

Escrow No. 178391

CAPTION HEADING: PARTIAL RELINQUISHMENT OF CLAIM TO MINING CLAIMS

ENTERED INTO COMPUTER

AB

PARTIAL RELINQUISHMENT OF CLAIM TO MINING CLAIMS

Phelps Dodge Mining Company, a division of Phelps Dodge Corporation, relinquishes all claims Phelps Dodge has against the United States to the portion only of the following lode mining claim in Graham County, Arizona, lying within the exterior boundaries of the Selected Lands shown as "AZA 32935 PX Apln NOE" on those Bureau of Land Management Master Title Plats for Township 5 South, Ranges 26 and 27 East, and Township 6 South, Ranges 25, 26 and 27 East, GSR&M, dated November 23, 2004:

Claim Name	Recorded in Graham County, AZ	AMC Serial Number
Alpha #69	Book 46 Page 30	67837

This Partial Relinquishment is in consideration for a patent conveying fee simple title to the Selected Lands to Phelps Dodge Corporation in land exchange Serial Number AZA 32935 in Graham County, Arizona; provided, however, that Phelps Dodge retains the boundaries, boundary monuments and location monuments for said mining claims within the Selected Lands, and retains the portions of said mining claims lying on public lands outside of the Selected Lands.

Phelps Dodge hereby declares that a mineral discovery, in addition to the mineral discovery at which the original location notice was posted, was made at the time of location at a position 1,048 feet in a S 23° W direction from the North end center monument of this mining claim.

This Partial Relinquishment will become effective upon the recording of the patent to Phelps Dodge Corporation of the lands in said land exchange AZA 32935.

Signed this 25th day of August, 2005.

PHELPS DODGE CORPORATION

S. David Colton
Senior Vice President and General Counsel

STATE OF ARIZONA)
) ss.
County of Maricopa)

This instrument was acknowledged before me this 25th day of August, 2005, by S. David Colton, Senior Vice President and General Counsel, Phelps Dodge Corporation, a New York Corporation, for and on behalf of the corporation.

My commission expires:
June 14, 2006

Notary Public

OFFICIAL SEAL
Jacqueline Madison
Notary Public
Commission # 137280
Maricopa County, Arizona
My Commission Expires June 14, 2006

2005-021 Amc 66892
Page 1 of 2
Requested By: PIONEER TITLE AGENCY
Wendy John, Graham County Recorder
10-12-2005 03:27 PM Recording Fee $13.00

Recording Requested by:
FIRST AMERICAN TITLE

When recorded mail to:

First American Title
Attn: Donna Saxton
2425 E. Camelback Rd., #300
Phoenix, AZ 85016

Escrow No. 178391

CAPTION HEADING: PARTIAL RELINQUISHMENT OF CLAIM TO MINING CLAIMS

ENTERED INTO COMPUTER

AB

PARTIAL RELINQUISHMENT OF CLAIM TO MINING CLAIMS

Phelps Dodge Mining Company, a division of Phelps Dodge Corporation, relinquishes all claims Phelps Dodge has against the United States to the portion only of the following lode mining claim in Graham County, Arizona, lying within the exterior boundaries of the Selected Lands shown as "AZA 32935 PX Apln NOE" on those Bureau of Land Management Master Title Plats for Township 5 South, Ranges 26 and 27 East, and Township 6 South, Ranges 25, 26 and 27 East, GSR&M, dated November 23, 2004:

Claim Name	Recorded in Graham County, AZ	AMC Serial Number
A-1A	Book 410 Page 469	67596

This Partial Relinquishment is in consideration for a patent conveying fee simple title to the Selected Lands to Phelps Dodge Corporation in land exchange Serial Number AZA 32935 in Graham County, Arizona; provided, however, that Phelps Dodge retains the boundaries, boundary monuments and location monuments for said mining claims within the Selected Lands, and retains the portions of said mining claims lying on public lands outside of the Selected Lands.

Phelps Dodge hereby declares that a mineral discovery, in addition to the mineral discovery at which the original location notice was posted, was made at the time of location at a position 255 feet in a N 05° E direction from the West end center monument of this mining claim.

This Partial Relinquishment will become effective upon the recording of the patent to Phelps Dodge Corporation of the lands in said land exchange AZA 32935.

Signed this 25th day of August, 2005.

PHELPS DODGE CORPORATION

S. David Colton
Senior Vice President and General Counsel

STATE OF ARIZONA)
) ss.
County of Maricopa)

This instrument was acknowledged before me this 25th day of August, 2005, by S. David Colton, Senior Vice President and General Counsel, Phelps Dodge Corporation, a New York Corporation, for and on behalf of the corporation.

My commission expires:
June 14, 2006

Notary Public

OFFICIAL SEAL
Jacqueline Madison
Notary Public
Commission # 137280
Maricopa County, Arizona
My Commission Expires June 14, 2006

2005-5020 Amc 66892
Page 1 of 2
Requested By: PIONEER TITLE AGENCY
Wendy John, Graham County Recorder
10-12-2005 03:27 PM Recording Fee $13.00

Recording Requested by:
FIRST AMERICAN TITLE

When recorded mail to:

First American Title
Attn: Donna Saxton
2425 E. Camelback Rd., #300
Phoenix, AZ 85016

Escrow No. 178391

CAPTION HEADING: PARTIAL RELINQUISHMENT OF CLAIM TO MINING CLAIMS

ENTERED INTO COMPUTER

AB

PARTIAL RELINQUISHMENT OF CLAIM TO MINING CLAIMS

Phelps Dodge Mining Company, a division of Phelps Dodge Corporation, relinquishes all claims Phelps Dodge has against the United States to the portion only of the following lode mining claim in Graham County, Arizona, lying within the exterior boundaries of the Selected Lands shown as "AZA 32935 PX Apln NOE" on those Bureau of Land Management Master Title Plats for Township 5 South, Ranges 26 and 27 East, and Township 6 South, Ranges 25, 26 and 27 East, GSR&M, dated November 23, 2004:

Claim Name	Recorded in Graham County, AZ	AMC Serial Number
Alpha #71	Book 46 Page 32	67839

This Partial Relinquishment is in consideration for a patent conveying fee simple title to the Selected Lands to Phelps Dodge Corporation in land exchange Serial Number AZA 32935 in Graham County, Arizona; provided, however, that Phelps Dodge retains the boundaries, boundary monuments and location monuments for said mining claims within the Selected Lands, and retains the portions of said mining claims lying on public lands outside of the Selected Lands.

Phelps Dodge hereby declares that a mineral discovery, in addition to the mineral discovery at which the original location notice was posted, was made at the time of location at a position 1,282 feet in a S 23° W direction from the North end center monument of this mining claim.

This Partial Relinquishment will become effective upon the recording of the patent to Phelps Dodge Corporation of the lands in said land exchange AZA 32935.

Signed this 25th day of August, 2005.

PHELPS DODGE CORPORATION

S. David Colton
Senior Vice President and General Counsel

STATE OF ARIZONA)
) ss.
County of Maricopa)

This instrument was acknowledged before me this 25th day of August, 2005, by S. David Colton, Senior Vice President and General Counsel, Phelps Dodge Corporation, a New York Corporation, for and on behalf of the corporation.

My commission expires:

June 14, 2006

Notary Public

OFFICIAL SEAL
Jacqueline Madison
Notary Public
Commission # 137280
Maricopa County, Arizona
My Commission Expires June 14, 2006

2005-[illegible]019 Amc 66892
Page 1 of [illegible]
Requested By: PIONEER TITLE AGENCY
Wendy John, Graham County Recorder
10-12-2005 03:27 PM Recording Fee $13.00

Recording Requested by:
FIRST AMERICAN TITLE

When recorded mail to:

First American Title
Attn: Donna Saxton
2425 E. Camelback Rd., #300
Phoenix, AZ 85016

Escrow No. 178391

CAPTION HEADING: PARTIAL RELINQUISHMENT OF CLAIM TO MINING CLAIMS

ENTERED INTO COMPUTER

AB

PARTIAL RELINQUISHMENT OF CLAIM TO MINING CLAIMS

Phelps Dodge Mining Company, a division of Phelps Dodge Corporation, relinquishes all claims Phelps Dodge has against the United States to the portion only of the following lode mining claim in Graham County, Arizona, lying within the exterior boundaries of the Selected Lands shown as "AZA 32935 PX Apln NOE" on those Bureau of Land Management Master Title Plats for Township 5 South, Ranges 26 and 27 East, and Township 6 South, Ranges 25, 26 and 27 East, GSR&M, dated November 23, 2004:

Claim Name	Recorded in Graham County, AZ	AMC Serial Number
Bush 35A	Book 414 Page 27	67618

This Partial Relinquishment is in consideration for a patent conveying fee simple title to the Selected Lands to Phelps Dodge Corporation in land exchange Serial Number AZA 32935 in Graham County, Arizona; provided, however, that Phelps Dodge retains the boundaries, boundary monuments and location monuments for said mining claims within the Selected Lands, and retains the portions of said mining claims lying on public lands outside of the Selected Lands.

Phelps Dodge hereby declares that a mineral discovery, in addition to the mineral discovery at which the original location notice was posted, was made at the time of location at a position 200 feet in a due West direction from the East end center monument of this mining claim.

This Partial Relinquishment will become effective upon the recording of the patent to Phelps Dodge Corporation of the lands in said land exchange AZA 32935.

Signed this 25th day of August, 2005.

PHELPS DODGE CORPORATION

S. David Colton
Senior Vice President and General Counsel

STATE OF ARIZONA)
) ss.
County of Maricopa)

This instrument was acknowledged before me this 25th day of August, 2005, by S. David Colton, Senior Vice President and General Counsel, Phelps Dodge Corporation, a New York Corporation, for and on behalf of the corporation.

My commission expires:

Notary Public

OFFICIAL SEAL
Jacqueline Madison
Notary Public
Commission # 137280
Maricopa County, Arizona
My Commission Expires June 14, 2006

Amc 66892

Recording Requested by:
FIRST AMERICAN TITLE

When recorded mail to:

First American Title
Attn: Donna Saxton
2425 E. Camelback Rd., #300
Phoenix, AZ 85016

2005-06018
Page 1 of 2
Requested By: PIONEER TITLE AGENCY
Wendy John, Graham County Recorder
10-12-2005 03:27 PM Recording Fee $13.00

Escrow No. 178391

CAPTION HEADING: PARTIAL RELINQUISHMENT OF CLAIM TO MINING CLAIMS

ENTERED INTO COMPUTER

AB

PARTIAL RELINQUISHMENT OF CLAIM TO MINING CLAIMS

Phelps Dodge Mining Company, a division of Phelps Dodge Corporation, relinquishes all claims Phelps Dodge has against the United States to the portion only of the following lode mining claim in Graham County, Arizona, lying within the exterior boundaries of the Selected Lands shown as "AZA 32935 PX Apln NOE" on those Bureau of Land Management Master Title Plats for Township 5 South, Ranges 26 and 27 East, and Township 6 South, Ranges 25, 26 and 27 East, GSR&M, dated November 23, 2004:

Claim Name	Recorded in Graham County, AZ	AMC Serial Number
Senorbac 35A	Book 415 Page 333	67561

This Partial Relinquishment is in consideration for a patent conveying fee simple title to the Selected Lands to Phelps Dodge Corporation in land exchange Serial Number AZA 32935 in Graham County, Arizona; provided, however, that Phelps Dodge retains the boundaries, boundary monuments and location monuments for said mining claims within the Selected Lands, and retains the portions of said mining claims lying on public lands outside of the Selected Lands.

Phelps Dodge hereby declares that a mineral discovery, in addition to the mineral discovery at which the original location notice was posted, was made at the time of location at a position 69 feet in a S 11° E direction from the North end center monument of this mining claim.

This Partial Relinquishment will become effective upon the recording of the patent to Phelps Dodge Corporation of the lands in said land exchange AZA 32935.

Signed this 25th day of August, 2005.

PHELPS DODGE CORPORATION

S. David Colton
Senior Vice President and General Counsel

STATE OF ARIZONA)
) ss.
County of Maricopa)

This instrument was acknowledged before me this 25th day of August, 2005, by S. David Colton, Senior Vice President and General Counsel, Phelps Dodge Corporation, a New York Corporation, for and on behalf of the corporation.

My commission expires:

OFFICIAL SEAL
Jacqueline Madison
Notary Public
Commission # 137280
Maricopa County, Arizona
My Commission Expires June 14, 2006

Notary Public

Amc 66892

Recording Requested by:
FIRST AMERICAN TITLE

When recorded mail to:

First American Title
Attn: Donna Saxton
2425 E. Camelback Rd., #300
Phoenix, AZ 85016

2005-06017
Page 1 of 2
Requested By: PIONEER TITLE AGENCY
Wendy John, Graham County Recorder
10-12-2005 03:27 PM Recording Fee $13.00

SEAL OF RECORDER GRAHAM COUNTY, ARIZONA

Escrow No. 178391

CAPTION HEADING: PARTIAL RELINQUISHMENT OF CLAIM TO MINING CLAIMS

ENTERED INTO COMPUTER

QB

PARTIAL RELINQUISHMENT OF CLAIM TO MINING CLAIMS

Phelps Dodge Mining Company, a division of Phelps Dodge Corporation, relinquishes all claims Phelps Dodge has against the United States to the portion only of the following lode mining claim in Graham County, Arizona, lying within the exterior boundaries of the Selected Lands shown as "AZA 32935 PX Apln NOE" on those Bureau of Land Management Master Title Plats for Township 5 South, Ranges 26 and 27 East, and Township 6 South, Ranges 25, 26 and 27 East, GSR&M, dated November 23, 2004:

Claim Name	Recorded in Graham County, AZ	AMC Serial Number
Senorbac 31A	Book 415 Page 329	67558

This Partial Relinquishment is in consideration for a patent conveying fee simple title to the Selected Lands to Phelps Dodge Corporation in land exchange Serial Number AZA 32935 in Graham County, Arizona; provided, however, that Phelps Dodge retains the boundaries, boundary monuments and location monuments for said mining claims within the Selected Lands, and retains the portions of said mining claims lying on public lands outside of the Selected Lands.

Phelps Dodge hereby declares that a mineral discovery, in addition to the mineral discovery at which the original location notice was posted, was made at the time of location at a position 261 feet in a N 84° E direction from the North end center monument of this mining claim.

This Partial Relinquishment will become effective upon the recording of the patent to Phelps Dodge Corporation of the lands in said land exchange AZA 32935.

Signed this 25th day of August, 2005.

PHELPS DODGE CORPORATION

S. David Colton
Senior Vice President and General Counsel

STATE OF ARIZONA)
) ss.
County of Maricopa)

This instrument was acknowledged before me this 25th day of August, 2005, by S. David Colton, Senior Vice President and General Counsel, Phelps Dodge Corporation, a New York Corporation, for and on behalf of the corporation.

My commission expires:

June 14, 2006

Notary Public

OFFICIAL SEAL
Jacqueline Madison
Notary Public
Commission # 137280
Maricopa County, Arizona
My Commission Expires June 14, 2006

NOTICE!!

These documents have been scanned!

Do not place un-scanned documents beneath this notice!

Do not remove this notice from this file!

GPO Jacket No. 560-102
Print Order 61549
Rise Business Services, LLC
Job=AZ15 9/17/2019

Box Number= AZ15250

Claim Begin-End: AMC066892-AMC067906

6 **Location Notices-Amendments and Supporting Documents**

AZ15250-5 AMC066054-AMC066892

NO DOCUMENTS FOUND

NO DOCUMENTS FOUND
NO DOCUMENTS FOUND